

NOTICE!!

These documents have been scanned!

Do not place un-scanned documents beneath this notice!

Do not remove this notice from this file!

GPO Jacket No. 560-102
Print Order 61540
Rise Business Services, LLC
Job=AZ15 6/5/2019



Box Number= AZ15115



Claim Begin-End: AMC363109-AMC363167

1 Initial Receipt



AZ15115-2

AMC363097-AMC365440

United States Department of the Interior
Bureau of Land Management
 BUSINESS & SUPPORT SVCS DIV
 222 N CENTRAL AVE
 PHOENIX, AZ 85004 -2203
 Phone: (602) 417-9200

Receipt	
No:	983895

Transaction #: 1019014	ENTERED INTO COMPUTER
Date of Transaction: 11/15/2004	
CUSTOMER: WILLIAM M SHERIFF PO BOX 357 WYLIE, TX 75098	DEC 16 2004 <i>PB</i>

LINE #	QTY	DESCRIPTION	REMARKS	UNIT PRICE	TOTAL
1	59.00	LOCATABLE MINERALS / MINING CLAIMS-NEW, UNADJUDI, ONE OR MORE AUTH NO'S / NEW MINING CLAIM LOCATION FEE \$30 (1993) CASES: AMC363109/\$30.00, AMC363110/\$30.00, AMC363111/\$30.00, AMC363112/\$30.00, AMC363113/\$30.00, AMC363114/\$30.00, AMC363115/\$30.00, AMC363116/\$30.00, AMC363117/\$30.00, AMC363118/\$30.00, AMC363119/\$30.00, AMC363120/\$30.00, AMC363121/\$30.00, AMC363122/\$30.00, AMC363123/\$30.00, AMC363124/\$30.00, AMC363125/\$30.00, AMC363126/\$30.00, AMC363127/\$30.00, AMC363128/\$30.00, AMC363129/\$30.00, AMC363130/\$30.00, AMC363131/\$30.00, AMC363132/\$30.00, AMC363133/\$30.00, AMC363134/\$30.00, AMC363135/\$30.00, AMC363136/\$30.00, AMC363137/\$30.00, AMC363138/\$30.00, AMC363139/\$30.00, AMC363140/\$30.00, AMC363141/\$30.00, AMC363142/\$30.00, AMC363143/\$30.00, AMC363144/\$30.00, AMC363145/\$30.00, AMC363146/\$30.00, AMC363147/\$30.00, AMC363148/\$30.00, AMC363149/\$30.00, AMC363150/\$30.00, AMC363151/\$30.00, AMC363152/\$30.00, AMC363153/\$30.00, AMC363154/\$30.00, AMC363155/\$30.00, AMC363156/\$30.00, AMC363157/\$30.00, AMC363158/\$30.00, AMC363159/\$30.00, AMC363160/\$30.00, AMC363161/\$30.00, AMC363162/\$30.00, AMC363163/\$30.00, AMC363164/\$30.00, AMC363165/\$30.00, AMC363166/\$30.00, AMC363167/\$30.00		- n/a -	1770.00
2	59.00	LOCATABLE MINERALS / MINING CLAIMS-NEW, UNADJUDI, ONE OR MORE AUTH NO'S / NEW MINING CLAIM SVC CHG \$10 (1930) CASES: AMC363109/\$10.00, AMC363110/\$10.00, AMC363111/\$10.00, AMC363112/\$10.00, AMC363113/\$10.00, AMC363114/\$10.00, AMC363115/\$10.00, AMC363116/\$10.00, AMC363117/\$10.00, AMC363118/\$10.00, AMC363119/\$10.00, AMC363120/\$10.00, AMC363121/\$10.00, AMC363122/\$10.00, AMC363123/\$10.00, AMC363124/\$10.00, AMC363125/\$10.00, AMC363126/\$10.00, AMC363127/\$10.00, AMC363128/\$10.00, AMC363129/\$10.00, AMC363130/\$10.00, AMC363131/\$10.00, AMC363132/\$10.00, AMC363133/\$10.00, AMC363134/\$10.00, AMC363135/\$10.00, AMC363136/\$10.00, AMC363137/\$10.00, AMC363138/\$10.00, AMC363139/\$10.00, AMC363140/\$10.00, AMC363141/\$10.00, AMC363142/\$10.00, AMC363143/\$10.00, AMC363144/\$10.00, AMC363145/\$10.00, AMC363146/\$10.00, AMC363147/\$10.00, AMC363148/\$10.00, AMC363149/\$10.00, AMC363150/\$10.00, AMC363151/\$10.00, AMC363152/\$10.00, AMC363153/\$10.00, AMC363154/\$10.00, AMC363155/\$10.00, AMC363156/\$10.00, AMC363157/\$10.00, AMC363158/\$10.00,		- n/a -	590.00

		AMC363159/\$10.00, AMC363160/\$10.00, AMC363161/\$10.00, AMC363162/\$10.00, AMC363163/\$10.00, AMC363164/\$10.00, AMC363165/\$10.00, AMC363166/\$10.00, AMC363167/\$10.00		
3	59.00	LOCATABLE MINERALS / MINING CLAIMS-NEW, UNADJUDI, ONE OR MORE AUTH NO'S / NEW MINING CLM MAINT FEE \$125 (1993) CASES: AMC363109/\$125.00, AMC363110/\$125.00, AMC363111/\$125.00, AMC363112/\$125.00, AMC363113/\$125.00, AMC363114/\$125.00, AMC363115/\$125.00, AMC363116/\$125.00, AMC363117/\$125.00, AMC363118/\$125.00, AMC363119/\$125.00, AMC363120/\$125.00, AMC363121/\$125.00, AMC363122/\$125.00, AMC363123/\$125.00, AMC363124/\$125.00, AMC363125/\$125.00, AMC363126/\$125.00, AMC363127/\$125.00, AMC363128/\$125.00, AMC363129/\$125.00, AMC363130/\$125.00, AMC363131/\$125.00, AMC363132/\$125.00, AMC363133/\$125.00, AMC363134/\$125.00, AMC363135/\$125.00, AMC363136/\$125.00, AMC363137/\$125.00, AMC363138/\$125.00, AMC363139/\$125.00, AMC363140/\$125.00, AMC363141/\$125.00, AMC363142/\$125.00, AMC363143/\$125.00, AMC363144/\$125.00, AMC363145/\$125.00, AMC363146/\$125.00, AMC363147/\$125.00, AMC363148/\$125.00, AMC363149/\$125.00, AMC363150/\$125.00, AMC363151/\$125.00, AMC363152/\$125.00, AMC363153/\$125.00, AMC363154/\$125.00, AMC363155/\$125.00, AMC363156/\$125.00, AMC363157/\$125.00, AMC363158/\$125.00, AMC363159/\$125.00, AMC363160/\$125.00, AMC363161/\$125.00, AMC363162/\$125.00, AMC363163/\$125.00, AMC363164/\$125.00, AMC363165/\$125.00, AMC363166/\$125.00, AMC363167/\$125.00		- n/a - 7375.00

TOTAL: \$9,735.00

PAYMENT INFORMATION				
1	AMOUNT:	\$9,735.00	POSTMARKED:	N/A
	TYPE:	CHECK	RECEIVED:	11/15/2004
	CHECK NO:	2248		
	NAME:	SHERIFF, WILLIAM M PO BOX 357 WYLIE TX 75098		

REMARKS

This receipt was generated by the automated BLM Collections and Billing System and is a paper representation of a portion of the official electronic record contained therein.

ENTERED INTO COMPUTER
DEC 16 2004 PB

NOTICE!!

These documents have been scanned!

Do not place un-scanned documents beneath this notice!

Do not remove this notice from this file!

GPO Jacket No. 560-102
Print Order 61540
Rise Business Services, LLC
Job=AZ15 6/5/2019



Box Number= AZ15115



Claim Begin-End: AMC363109-AMC363167

2 Correspondence



AZ15115-2

AMC363097-AMC365440



United States Department of the Interior



BUREAU OF LAND MANAGEMENT

Arizona State Office

One North Central Avenue, Suite 800

Phoenix, Arizona 85004-4427

www.blm.gov/az/

NOV 02 2017

In Reply Refer To:

3800 (9200) PB

AMC361855; AMC363109; AMC363324; AMC364785; AMC368816; AMC370610; AMC374122; AMC374300; AMC375918; AMC379096; AMC386190; AMC388220; AMC389419; AMC389861; AMC390963; AMC391842; AMC393366; AMC393470; AMC396411;

CERTIFIED MAIL - RETURN RECEIPT REQUESTED No. 7014 2870 0000 1116 1582

DECISION

ANFIELD RESOURCES HOLDING CORP	:	This decision affects those claims
3346 W GUADALUPE RD	:	shown on the attached list(s).
APACHE JUNCTION, AZ 85120-7185	:	

SEE ENCLOSURE FOR LIST OF MINING CLAIMS

10 pages (PB)

MINING CLAIMS DECLARED FORFEIT

The mining claims listed above have been declared forfeit as of September 1, 2017, for failure to timely file the required maintenance fee payment or small miner's maintenance fee waiver (waiver).

Claimants are required to pay an annual non-refundable maintenance fee of \$155 per 20 acres or portion thereof, or submit a waiver, on or before September 1 of each year. These requirements were established by 30 U.S.C. 28f-1, as amended, and 43 CFR 3834 and 3835.

Our records do not show receipt of a maintenance fee payment or small miner waiver filed on or before the due date. Therefore, the claims listed above are forfeit.

Reclamation Requirements

This decision does not relieve you of the liability for reclamation of all areas disturbed by your activities on lands covered by the subject mining claim(s) and/or site(s). After you complete the reclamation, you must notify the authorized officer of the appropriate surface managing agency so that the authorized officer may conduct a final site inspection and determine whether you may be released from liability. If you fail to reclaim the land to the satisfaction of the authorized officer, the surface management agency may cite you for noncompliance under its surface management regulations. For land administered by the Bureau of Land Management (BLM), if you fail to reclaim the land to the satisfaction of the authorized officer as required in 43 CFR Subpart 3809, the BLM will issue an order of noncompliance under 43 CFR 3809.601(a). If you fail to comply with the

non-compliance order, BLM may take further action under 43 CFR 3809.604. Failure to conduct reclamation is a prohibited act that may subject you to criminal penalties. See 43 CFR 3809.605(h) and 43 CFR 3809.700.

Appeal Procedures

This decision may be appealed to the Interior Board of Land Appeals, Office of the Secretary, in accordance with the regulations contained in 43 CFR, Part 4, and the enclosed Form 1842-1. If an appeal is taken, your notice of appeal must be filed in this office (at the above address) within 30 days from receipt of this decision. The appellant has the burden of showing that the decision appealed from is in error.

If you wish to file a petition pursuant to regulation 43 CFR 4.21 (58 FR 4939, January 19, 1993) for a stay of the effectiveness of this decision during the time that your appeal is being reviewed by the Board, the petition for a stay must accompany your notice of appeal. A petition for a stay is required to show sufficient justification based on the standards listed below. Copies of the notice of appeal and petition for a stay **must** also be submitted to each party named in this decision and to the Interior Board of Land Appeals and to the appropriate Office of the Solicitor (see 43 CFR 4.413) at the same time the original documents are filed with this office. If you request a stay, you have the burden of proof to demonstrate that a stay should be granted.

Standards for Obtaining a Stay

Except as otherwise provided by law or other pertinent regulation, a petition for a stay of a decision pending appeal shall show sufficient justification based on the following standards:

- (1) The relative harm to the parties if the stay is granted or denied,
- (2) The likelihood of the appellant's success on the merits,
- (3) The likelihood of immediate and irreparable harm if the stay is not granted, and
- (4) Whether the public interest favors granting the stay.

Please include your AMC serial number(s) on all correspondence. If additional information is required, please call Pauline Brown at 602-417-9360.



Lucas Lucero
Deputy State Director
Lands, Minerals and Energy Division

Enclosure(s)

ANFIELD RESOURCES HOLDING CORP		
3346 W GUADALUPE RD APACHE JUNCTION, AZ 85120-7185		
AMC NUMBER	LEAD FILE NUMBER	CLAIM NAME
AMC361867	AMC361855	WE 13
AMC361868	AMC361855	WE 14
AMC361872	AMC361855	WE 18
AMC361873	AMC361855	WE 19
AMC361874	AMC361855	WE 20
AMC361875	AMC361855	WE 21
AMC361876	AMC361855	WE 22
AMC361877	AMC361855	WE 23
AMC361878	AMC361855	WE 24
AMC361879	AMC361855	WE 25
AMC363109	AMC363109	AZ #77
AMC363110	AMC363109	AZ #79
AMC363111	AMC363109	AZ #81
AMC363112	AMC363109	AZ #83
AMC363117	AMC363109	AZ #97
AMC363118	AMC363109	AZ #98
AMC363119	AMC363109	AZ #99
AMC363120	AMC363109	AZ #100
AMC363121	AMC363109	AZ #101
AMC363122	AMC363109	AZ #102
AMC363123	AMC363109	AZ #103
AMC363124	AMC363109	AZ #104
AMC363125	AMC363109	AZ #105
AMC363126	AMC363109	AZ #106
AMC363127	AMC363109	AZ #107
AMC363128	AMC363109	AZ #108
AMC363129	AMC363109	AZ #109
AMC363130	AMC363109	AZ #110
AMC363131	AMC363109	AZ #111
AMC363132	AMC363109	AZ #112
AMC363133	AMC363109	AZ #113
AMC363134	AMC363109	AZ #114
AMC363135	AMC363109	AZ #115
AMC363136	AMC363109	AZ #116
AMC363140	AMC363109	AZ #117
AMC363141	AMC363109	AZ #118
AMC363142	AMC363109	AZ #284
AMC363143	AMC363109	AZ #285
AMC363144	AMC363109	AZ #286
AMC363145	AMC363109	AZ #287
AMC363146	AMC363109	AZ #288
AMC363147	AMC363109	AZ #289
AMC363324	AMC363324	AZ #55
AMC363325	AMC363324	AZ #56
AMC363326	AMC363324	AZ #57

AMC363327	AMC363324	AZ #58
AMC363328	AMC363324	AZ #59
AMC363329	AMC363324	AZ #60
AMC363330	AMC363324	AZ #61
AMC363331	AMC363324	AZ #62
AMC363332	AMC363324	AZ #63
AMC363333	AMC363324	AZ #64
AMC363334	AMC363324	AZ #65
AMC363335	AMC363324	AZ #66
AMC363336	AMC363324	AZ #67
AMC363337	AMC363324	AZ #68
AMC363338	AMC363324	AZ #69
AMC363339	AMC363324	AZ #70
AMC363340	AMC363324	AZ #71
AMC363341	AMC363324	AZ #72
AMC363342	AMC363324	AZ #73
AMC363343	AMC363324	AZ #74
AMC363344	AMC363324	AZ #75
AMC363345	AMC363324	AZ #84
AMC363346	AMC363324	AZ #85
AMC363347	AMC363324	AZ #86
AMC363348	AMC363324	AZ #87
AMC363349	AMC363324	AZ #88
AMC363350	AMC363324	AZ #89
AMC363351	AMC363324	AZ #91
AMC363352	AMC363324	AZ #92
AMC363353	AMC363324	AZ #93
AMC363354	AMC363324	AZ #94
AMC363355	AMC363324	AZ #95
AMC363356	AMC363324	AZ #96
AMC363357	AMC363324	AZ #203
AMC363358	AMC363324	AZ #204
AMC363359	AMC363324	AZ #205
AMC363360	AMC363324	AZ #206
AMC363361	AMC363324	AZ #207
AMC363362	AMC363324	AZ #208
AMC363363	AMC363324	AZ #209
AMC363364	AMC363324	AZ #210
AMC363365	AMC363324	AZ #211
AMC363366	AMC363324	AZ #212
AMC363367	AMC363324	AZ #213
AMC363368	AMC363324	AZ #214
AMC363369	AMC363324	AZ #215
AMC363370	AMC363324	AZ #216
AMC363371	AMC363324	AZ #217
AMC363372	AMC363324	AZ #218
AMC363373	AMC363324	AZ #219

AMC363374	AMC363324	AZ #220A
AMC363375	AMC363324	AZ #221A
AMC363376	AMC363324	AZ #222A
AMC363377	AMC363324	AZ #223A
AMC363378	AMC363324	AZ #224A
AMC363379	AMC363324	AZ #220
AMC363380	AMC363324	AZ #221
AMC363381	AMC363324	AZ #222
AMC363382	AMC363324	AZ #223
AMC363383	AMC363324	AZ #224
AMC363384	AMC363324	AZ #225
AMC363385	AMC363324	AZ #226
AMC363386	AMC363324	AZ #227
AMC363387	AMC363324	AZ #228
AMC363388	AMC363324	AZ #229
AMC363389	AMC363324	AZ #230
AMC363390	AMC363324	AZ #231
AMC363391	AMC363324	AZ #232
AMC363392	AMC363324	AZ #233
AMC363393	AMC363324	AZ #234
AMC363407	AMC363324	AZ #248
AMC363408	AMC363324	AZ #249
AMC363409	AMC363324	AZ #250
AMC363410	AMC363324	AZ #251
AMC363411	AMC363324	AZ #252
AMC363412	AMC363324	AZ #253
AMC363413	AMC363324	AZ #254
AMC363414	AMC363324	AZ #255
AMC363415	AMC363324	AZ #256
AMC363416	AMC363324	AZ #257
AMC363417	AMC363324	AZ #258
AMC363418	AMC363324	AZ #259
AMC363419	AMC363324	AZ #260
AMC363420	AMC363324	AZ #261
AMC363421	AMC363324	AZ #262
AMC363422	AMC363324	AZ #263
AMC363433	AMC363324	AZ #274
AMC363434	AMC363324	AZ #275
AMC363435	AMC363324	AZ #276
AMC363436	AMC363324	AZ #277
AMC363437	AMC363324	AZ #278
AMC363438	AMC363324	AZ #279
AMC363439	AMC363324	AZ #280
AMC363440	AMC363324	AZ #281
AMC363441	AMC363324	AZ #282
AMC363442	AMC363324	AZ #283
AMC363443	AMC363324	AZ #290

AMC363444	AMC363324	AZ #291
AMC363445	AMC363324	AZ #292
AMC363446	AMC363324	AZ #293
AMC363447	AMC363324	AZ #294
AMC363448	AMC363324	AZ #295
AMC364785	AMC364785	CWP 1
AMC364786	AMC364785	CWP 2
AMC364787	AMC364785	CWP 3
AMC364788	AMC364785	CWP 4
AMC364789	AMC364785	CWP 5
AMC364790	AMC364785	CWP 6
AMC364791	AMC364785	CWP 7
AMC364792	AMC364785	CWP 8
AMC364793	AMC364785	CWP 9
AMC364794	AMC364785	CWP 10
AMC368816	AMC368816	AZ #235
AMC368817	AMC368816	AZ #236
AMC368818	AMC368816	AZ #237
AMC368819	AMC368816	AZ #238
AMC368820	AMC368816	AZ #239
AMC368821	AMC368816	AZ #240
AMC368822	AMC368816	AZ #241
AMC368823	AMC368816	AZ #242
AMC368824	AMC368816	AZ #243
AMC368825	AMC368816	AZ #244
AMC368826	AMC368816	AZ #245
AMC368827	AMC368816	AZ #245A
AMC368828	AMC368816	AZ #245 B
AMC368829	AMC368816	AZ #245 C
AMC368830	AMC368816	AZ #246
AMC368831	AMC368816	AZ #247
AMC370610	AMC370610	KAI #1
AMC370611	AMC370610	KAI #2
AMC370612	AMC370610	KAI #3
AMC370613	AMC370610	KAI #4
AMC370614	AMC370610	KAI #5
AMC370615	AMC370610	KAI #6
AMC370616	AMC370610	KAI #7
AMC370617	AMC370610	KAI #8
AMC370618	AMC370610	KAI #9
AMC370619	AMC370610	KAI #10
AMC374146	AMC374122	BX 25
AMC374147	AMC374122	BX 26
AMC374148	AMC374122	BX 27
AMC374149	AMC374122	BX 28
AMC374150	AMC374122	BX 29
AMC374151	AMC374122	BX 30

AMC374152	AMC374122	BX 31
AMC374153	AMC374122	BX 32
AMC374154	AMC374122	BX 33
AMC374155	AMC374122	BX 34
AMC374156	AMC374122	BX 35
AMC374157	AMC374122	BX 36
AMC374158	AMC374122	BX 37
AMC374159	AMC374122	BX 38
AMC374160	AMC374122	BX 39
AMC374161	AMC374122	BX 40
AMC374162	AMC374122	BX 41
AMC374163	AMC374122	BX 42
AMC374164	AMC374122	BX 43
AMC374165	AMC374122	BX 44
AMC374166	AMC374122	BX 45
AMC374167	AMC374122	BX 46
AMC374168	AMC374122	BX 47
AMC374169	AMC374122	BX 48
AMC374170	AMC374122	BX 49
AMC374171	AMC374122	BX 50
AMC374172	AMC374122	BX 51
AMC374173	AMC374122	BX 52
AMC374174	AMC374122	BX 53
AMC374175	AMC374122	BX 54
AMC374176	AMC374122	BX 55
AMC374177	AMC374122	BX 56
AMC374178	AMC374122	BX 57
AMC374179	AMC374122	BX 58
AMC374180	AMC374122	BX 59
AMC374181	AMC374122	BX 60
AMC374182	AMC374122	BX 61
AMC374183	AMC374122	BX 62
AMC374184	AMC374122	BX 63
AMC374185	AMC374122	BX 64
AMC374186	AMC374122	BX 65
AMC374187	AMC374122	BX 66
AMC374188	AMC374122	BX 67
AMC374189	AMC374122	BX 68
AMC374190	AMC374122	BX 69
AMC374191	AMC374122	BX 70
AMC374192	AMC374122	BX 71
AMC374193	AMC374122	BX 72
AMC374194	AMC374122	BX 73
AMC374195	AMC374122	BX 74
AMC374196	AMC374122	BX 75
AMC374198	AMC374122	BX 77
AMC374199	AMC374122	BX 78

AMC374200	AMC374122	BX 79
AMC374201	AMC374122	BX 80
AMC374202	AMC374122	BX 81
AMC374203	AMC374122	BX 82
AMC374204	AMC374122	BX 83
AMC374205	AMC374122	BX 84
AMC374206	AMC374122	BX 85
AMC374207	AMC374122	BX 86
AMC374208	AMC374122	BX 87
AMC374209	AMC374122	BX 88
AMC374210	AMC374122	BX 89
AMC374212	AMC374122	BX 91
AMC374213	AMC374122	BX 92
AMC374214	AMC374122	BX 93
AMC374215	AMC374122	BX 94
AMC374217	AMC374122	BX 96
AMC374218	AMC374122	BX 97
AMC374219	AMC374122	BX 98
AMC374220	AMC374122	BX 99
AMC374222	AMC374122	BX 101
AMC374223	AMC374122	BX 102
AMC374224	AMC374122	BX 103
AMC374225	AMC374122	BX 104
AMC374227	AMC374122	BX 106
AMC374228	AMC374122	BX 107
AMC374229	AMC374122	BX 108
AMC374232	AMC374122	BX 111
AMC374233	AMC374122	BX 112
AMC374235	AMC374122	BX 114
AMC374236	AMC374122	BX 115
AMC374237	AMC374122	BX 116
AMC374238	AMC374122	BX 117
AMC374239	AMC374122	BX 118
AMC374240	AMC374122	BX 119
AMC374241	AMC374122	BX 120
AMC374244	AMC374122	BX 123
AMC374245	AMC374122	BX 124
AMC374246	AMC374122	BX 125
AMC374247	AMC374122	BX 126
AMC374248	AMC374122	BX 127
AMC374249	AMC374122	BX 128
AMC374305	AMC374300	MILLIE 1
AMC374306	AMC374300	MILLIE 2
AMC374308	AMC374300	MILLIE 4
AMC374317	AMC374300	WOODY 1
AMC374318	AMC374300	WOODY 2
AMC374319	AMC374300	WOODY 3

AMC374320	AMC374300	WOODY 4
AMC374321	AMC374300	WOODY 5
AMC374322	AMC374300	WOODY 6
AMC375918	AMC375918	H-1
AMC375919	AMC375918	H-2
AMC375920	AMC375918	H-3
AMC379096	AMC379096	LOLA 1
AMC379097	AMC379096	LOLA 2
AMC379098	AMC379096	LOLA 3
AMC379099	AMC379096	LOLA 4
AMC386199	AMC386190	14 - 1
AMC386200	AMC386190	14 - 2
AMC386201	AMC386190	14 - 3
AMC386202	AMC386190	14 - 4
AMC386219	AMC386190	23 - 1
AMC386220	AMC386190	23 - 1
AMC386221	AMC386190	23 - 2
AMC386222	AMC386190	23 - 2
AMC386223	AMC386190	23 - 3
AMC386224	AMC386190	23 - 3
AMC386225	AMC386190	23 - 4
AMC386227	AMC386190	23 - 5
AMC386228	AMC386190	23 - 5
AMC386229	AMC386190	23 - 6
AMC386231	AMC386190	23 - 7
AMC386232	AMC386190	23 - 8
AMC386233	AMC386190	23 - 9
AMC386234	AMC386190	23 - 10
AMC386247	AMC386190	AMB-3
AMC386248	AMC386190	AMB-4
AMC386249	AMC386190	AMB-5
AMC386250	AMC386190	AMB-6
AMC386251	AMC386190	AMB-7
AMC386252	AMC386190	AMB-8
AMC386253	AMC386190	AMB-9
AMC386254	AMC386190	AMB-10
AMC386255	AMC386190	AMB-11
AMC386256	AMC386190	AMB-12
AMC386257	AMC386190	AMB-13
AMC386258	AMC386190	AMB-14
AMC386311	AMC386190	GBH-1
AMC386312	AMC386190	GBH-2
AMC386313	AMC386190	GBH-3
AMC386314	AMC386190	GBH-4
AMC386315	AMC386190	GRAMA 1-1
AMC386316	AMC386190	GRAMA 1-2
AMC386329	AMC386190	NATE-1

AMC386330	AMC386190	NATE-2
AMC386336	AMC386190	M-13-1
AMC386357	AMC386190	M-24-1
AMC386358	AMC386190	M-24-2
AMC386361	AMC386190	M-28-3
AMC386364	AMC386190	M-28-6
AMC386379	AMC386190	M-36-1
AMC386380	AMC386190	M-36-2
AMC386381	AMC386190	M-36-3
AMC386382	AMC386190	M-37-1
AMC386383	AMC386190	M-37-2
AMC386384	AMC386190	M-38-1
AMC386385	AMC386190	M-38-2
AMC386386	AMC386190	M-39-1
AMC386387	AMC386190	M-39-2
AMC386388	AMC386190	M-39-3
AMC386389	AMC386190	M-39-4
AMC386390	AMC386190	M-40-1
AMC386391	AMC386190	M-40-2
AMC386392	AMC386190	M-41-1
AMC386393	AMC386190	M-41-2
AMC386394	AMC386190	M-42-1
AMC386395	AMC386190	M-42-2
AMC386398	AMC386190	M-43-3
AMC386404	AMC386190	M-47-2
AMC386405	AMC386190	M-47-3
AMC386406	AMC386190	M-47-4
AMC386409	AMC386190	M-52-2
AMC386410	AMC386190	M-52-3
AMC386424	AMC386190	MITT - 5
AMC386425	AMC386190	MITT - 6
AMC386426	AMC386190	MITT - 7
AMC386427	AMC386190	MITT - 8
AMC386428	AMC386190	MITT - 9
AMC386429	AMC386190	MITT - 10
AMC386430	AMC386190	MITT - 11
AMC386431	AMC386190	MITT - 12
AMC386432	AMC386190	MITT - 13
AMC386433	AMC386190	MITT - 14
AMC386434	AMC386190	MITT - 15
AMC386435	AMC386190	MITT - 16
AMC386436	AMC386190	OH-1
AMC386437	AMC386190	OH-2
AMC386438	AMC386190	OH-3
AMC386439	AMC386190	OH-4
AMC386440	AMC386190	OH-5
AMC386441	AMC386190	OH-6

AMC386442	AMC386190	OH-7
AMC386443	AMC386190	OH-8
AMC386444	AMC386190	R-2-1
AMC386445	AMC386190	R-2-2
AMC386446	AMC386190	RC0-1
AMC386447	AMC386190	RC0-2
AMC386448	AMC386190	RC0-3
AMC386451	AMC386190	RON-3
AMC386463	AMC386190	SS-2-1
AMC386464	AMC386190	SS-2-2
AMC386475	AMC386190	TNL-1
AMC386476	AMC386190	TNL-2
AMC386477	AMC386190	TNL-3
AMC386478	AMC386190	TNL-4
AMC386479	AMC386190	TNL-5
AMC386480	AMC386190	TNL-6
AMC388232	AMC388220	BK #1
AMC388233	AMC388220	BK #2
AMC388240	AMC388220	M-15-1
AMC388242	AMC388220	M-20-1
AMC388243	AMC388220	M-20-2
AMC388244	AMC388220	M-20-3
AMC388245	AMC388220	M-14-1
AMC388246	AMC388220	M-14-2
AMC388247	AMC388220	M-14-3
AMC388248	AMC388220	M-14-4
AMC388249	AMC388220	M-19-1
AMC388250	AMC388220	M-19-2
AMC388251	AMC388220	M-19-3
AMC388253	AMC388220	M-38-3
AMC388254	AMC388220	M-42-3
AMC388257	AMC388220	M-37-3
AMC388298	AMC388220	SM19-1
AMC388300	AMC388220	SM19-3
AMC388302	AMC388220	SM19-5
AMC389425	AMC389419	WC-2-1
AMC389426	AMC389419	WC-2-2
AMC389427	AMC389419	WC-2-3
AMC389428	AMC389419	WC-3-1
AMC389429	AMC389419	WC-3-2
AMC389430	AMC389419	WC-3-3
AMC389431	AMC389419	WHY-1
AMC389432	AMC389419	WHY-2
AMC389433	AMC389419	WHY-3
AMC389861	AMC389861	M-13-3
AMC389862	AMC389861	M-13-4
AMC390966	AMC390963	M-36-4

AMC391842	AMC391842	M-41-3
AMC391843	AMC391842	M-39-5
AMC391844	AMC391842	M-39-6
AMC391846	AMC391842	SS-5-3
AMC391847	AMC391842	SS-5-4
AMC391848	AMC391842	M-28-A-2
AMC391849	AMC391842	M-54-A-2
AMC391850	AMC391842	M-54-A-1
AMC393366	AMC393366	U1-2
AMC393367	AMC393366	U1-3
AMC393368	AMC393366	U1-4
AMC393369	AMC393366	U1-5
AMC393370	AMC393366	U1 FRAC-1
AMC393371	AMC393366	U1 FRAC-7
AMC393372	AMC393366	U1 FRAC-8
AMC393373	AMC393366	U1 FRAC-9
AMC393374	AMC393366	U1 FRAC-10
AMC393375	AMC393366	U1 FRAC-11
AMC393470	AMC393470	U1 FRAC-6
AMC393471	AMC393470	BX 110R
AMC393472	AMC393470	BX 109R
AMC396411	AMC396411	UNIT 5-1A
AMC396412	AMC396411	UNIT 5-2A
AMC396413	AMC396411	SPIKE 1A
AMC396414	AMC396411	SPIKE 2A
AMC396415	AMC396411	SS 3-1A
AMC396416	AMC396411	SS 3-2A
AMC396417	AMC396411	SS 5-1A
AMC396418	AMC396411	SS 5-2A

SENDER: COMPLETE THIS SECTION

- Complete items 1, 2, and 3.
- Print your name and address on the reverse so that we can return the card to you.
- Attach this card to the back of the mailpiece, or on the front if space permits.


1 ANFIELD RESOURCES HOLDING CORP
 3346 W GUADALUPE RD
 APACHE JUNCTION, AZ 85120-7185
 AMC361855; AMC363109; AMC363324;
 AMC364785; AMC368816; AMC370610;
 AMC374122; AMC374300; AMC375918;
 9200/PB/AMC379096; AMC386190;



9590 9402 1932 6123 9421 54

2. Article Number (Transfer from carrier label)
 7014 2870 0000 1116 1582

COMPLETE THIS SECTION ON DELIVERY

A. Signature  Agent
 Addressee

B. Received by (Printed Name) _____ C. Date of Delivery 11/8/17

D. Is delivery address different from item 1? Yes
 If YES, enter delivery address below: No

3. Service Type
- | | |
|--|---|
| <input type="checkbox"/> Adult Signature | <input type="checkbox"/> Priority Mail Express® |
| <input type="checkbox"/> Adult Signature Restricted Delivery | <input type="checkbox"/> Registered Mail™ |
| <input checked="" type="checkbox"/> Certified Mail® | <input type="checkbox"/> Registered Mail Restricted Delivery |
| <input type="checkbox"/> Certified Mail Restricted Delivery | <input type="checkbox"/> Return Receipt for Merchandise |
| <input type="checkbox"/> Collect on Delivery | <input type="checkbox"/> Signature Confirmation™ |
| <input type="checkbox"/> Collect on Delivery Restricted Delivery | <input type="checkbox"/> Signature Confirmation Restricted Delivery |
| <input type="checkbox"/> Mail | |
| <input type="checkbox"/> Mail Restricted Delivery (over \$500) | |

PS Form 3811, July 2015 PSN 7530-02-000-9053

Domestic Return Receipt

USPS TRACKING#



9590 9402 1932 6123 9421 54



First-Class Mail
 Postage & Fees Paid
 USPS
 Permit No. G-10

United States
 Postal Service


RECEIVED
 BLM AZ STATE OFFICE

2017 NOV 13 P 1:02

PHOENIX, AZ

Sender: Please print your name, address, and ZIP+4® in this box*

US. DEPARTMENT OF THE INTERIOR
 BUREAU OF LAND MANAGEMENT
 ARIZONA STATE OFFICE
 ONE NORTH CENTRAL AVENUE, SUITE 800
 PHOENIX, AZ 85004-4427





United States Department of the Interior



BUREAU OF LAND MANAGEMENT
Arizona State Office
One North Central Avenue, Suite 800
Phoenix, Arizona 85004-4427
www.blm.gov/az/

OCT 27 2016

In Reply Refer To:
3800 (9200) PB
AMC363109, AMC386190

CERTIFIED MAIL - RETURN RECEIPT REQUESTED No. 7014 2870 0000 1115 6922

DECISION

URANIUM ONE AMERICAS INC : This decision affects those claims shown
8055 E TUFTS AVE STE 500 : in the block below.
DENVER, CO 80237-2993 :

AMC363137 – AMC363139, AMC386226, AMC386230
AZ #248 – AZ #250, 23-4; 23-6

MINING CLAIMS DECLARED FORFEIT

The mining claims listed above have been declared forfeit as of September 1, 2016, for failure to timely file the required maintenance fee payment or small miner's maintenance fee waiver (waiver).

Claimants are required to pay an annual non-refundable maintenance fee of \$155 per 20 acres or portion thereof, or submit a waiver, on or before September 1 of each year. These requirements were established by 30 U.S.C. 28f-1, as amended, and 43 CFR 3834 and 3835.

Our records do not show receipt of a maintenance fee payment or small miner waiver filed on or before the due date. Therefore, the claims listed above are forfeit.

Reclamation Requirements

This decision does not relieve you of the liability for reclamation of all areas disturbed by your activities on lands covered by the subject mining claim(s) and/or site(s). After you complete the reclamation, you must notify the authorized officer of the appropriate surface managing agency so that the authorized officer may conduct a final site inspection and determine whether you may be released from liability. If you fail to reclaim the land to the satisfaction of the authorized officer, the surface management agency may cite you for noncompliance under its surface management

regulations. For land administered by the Bureau of Land Management (BLM), if you fail to reclaim the land to the satisfaction of the authorized officer as required in 43 CFR Subpart 3809, BLM will issue an order of noncompliance under 43 CFR 3809.601(a). If you fail to comply with the non-compliance order, BLM may take further action under 43 CFR 3809.604. Failure to conduct reclamation is a prohibited act that may subject you to criminal penalties. See 43 CFR 3809.605(h) and 43 CFR 3809.700.

Appeal Procedures

This decision may be appealed to the Interior Board of Land Appeals, Office of the Secretary, in accordance with the regulations contained in 43 CFR, Part 4, and the enclosed Form 1842-1. If an appeal is taken, your notice of appeal must be filed in this office (at the above address) within 30 days from receipt of this decision. The appellant has the burden of showing that the decision appealed from is in error.

If you wish to file a petition pursuant to regulation 43 CFR 4.21 (58 FR 4939, January 19, 1993) for a stay of the effectiveness of this decision during the time that your appeal is being reviewed by the Board, the petition for a stay must accompany your notice of appeal. A petition for a stay is required to show sufficient justification based on the standards listed below. Copies of the notice of appeal and petition for a stay **must** also be submitted to each party named in this decision and to the Interior Board of Land Appeals and to the appropriate Office of the Solicitor (see 43 CFR 4.413) at the same time the original documents are filed with this office. If you request a stay, you have the burden of proof to demonstrate that a stay should be granted.

Standards for Obtaining a Stay

Except as otherwise provided by law or other pertinent regulation, a petition for a stay of a decision pending appeal shall show sufficient justification based on the following standards:

- (1) The relative harm to the parties if the stay is granted or denied,
- (2) The likelihood of the appellant's success on the merits,
- (3) The likelihood of immediate and irreparable harm if the stay is not granted, and
- (4) Whether the public interest favors granting the stay.

Please include your AMC serial number(s) on all correspondence. If additional information is required, please call Pauline Brown at 602-417-9360.



Rebecca Heick
Deputy State Director
Lands, Minerals, and Energy Division

Enclosure



United States Department of the Interior



BUREAU OF LAND MANAGEMENT
Arizona State Office
One North Central Avenue, Suite 800
Phoenix, Arizona 85004-4427
www.blm.gov/az/

OCT 27 2016

In Reply Refer To:
3800 (9200) PB
AMC363109, AMC386190

CERTIFIED MAIL - RETURN RECEIPT REQUESTED No. 7014 2870 0000 1115 6922

DECISION

URANIUM ONE AMERICAS INC : This decision affects those claims shown
8055 E TUFTS AVE STE 500 : in the block below.
DENVER, CO 80237-2993 :

AMC363137 – AMC363139, AMC386226, AMC386230
AZ #248 – AZ #250, 23-4; 23-6

MINING CLAIMS DECLARED FORFEIT

The mining claims listed above have been declared forfeit as of September 1, 2016, for failure to timely file the required maintenance fee payment or small miner's maintenance fee waiver (waiver).

Claimants are required to pay an annual non-refundable maintenance fee of \$155 per 20 acres or portion thereof, or submit a waiver, on or before September 1 of each year. These requirements were established by 30 U.S.C. 28f-l, as amended, and 43 CFR 3834 and 3835.

Our records do not show receipt of a maintenance fee payment or small miner waiver filed on or before the due date. Therefore, the claims listed above are forfeit.

Reclamation Requirements

This decision does not relieve you of the liability for reclamation of all areas disturbed by your activities on lands covered by the subject mining claim(s) and/or site(s). After you complete the reclamation, you must notify the authorized officer of the appropriate surface managing agency so that the authorized officer may conduct a final site inspection and determine whether you may be released from liability. If you fail to reclaim the land to the satisfaction of the authorized officer, the surface management agency may cite you for noncompliance under its surface management

regulations. For land administered by the Bureau of Land Management (BLM), if you fail to reclaim the land to the satisfaction of the authorized officer as required in 43 CFR Subpart 3809, BLM will issue an order of noncompliance under 43 CFR 3809.601(a). If you fail to comply with the non-compliance order, BLM may take further action under 43 CFR 3809.604. Failure to conduct reclamation is a prohibited act that may subject you to criminal penalties. See 43 CFR 3809.605(h) and 43 CFR 3809.700.

Appeal Procedures

This decision may be appealed to the Interior Board of Land Appeals, Office of the Secretary, in accordance with the regulations contained in 43 CFR, Part 4, and the enclosed Form 1842-1. If an appeal is taken, your notice of appeal must be filed in this office (at the above address) within 30 days from receipt of this decision. The appellant has the burden of showing that the decision appealed from is in error.

If you wish to file a petition pursuant to regulation 43 CFR 4.21 (58 FR 4939, January 19, 1993) for a stay of the effectiveness of this decision during the time that your appeal is being reviewed by the Board, the petition for a stay must accompany your notice of appeal. A petition for a stay is required to show sufficient justification based on the standards listed below. Copies of the notice of appeal and petition for a stay **must** also be submitted to each party named in this decision and to the Interior Board of Land Appeals and to the appropriate Office of the Solicitor (see 43 CFR 4.413) at the same time the original documents are filed with this office. If you request a stay, you have the burden of proof to demonstrate that a stay should be granted.

Standards for Obtaining a Stay

Except as otherwise provided by law or other pertinent regulation, a petition for a stay of a decision pending appeal shall show sufficient justification based on the following standards:

- (1) The relative harm to the parties if the stay is granted or denied,
- (2) The likelihood of the appellant's success on the merits,
- (3) The likelihood of immediate and irreparable harm if the stay is not granted, and
- (4) Whether the public interest favors granting the stay.

Please include your AMC serial number(s) on all correspondence. If additional information is required, please call Pauline Brown at 602-417-9360.



Rebecca Heick
Deputy State Director
Lands, Minerals, and Energy Division

Enclosure

**UNITED STATES
DEPARTMENT OF THE INTERIOR**

Bureau of Land Management
Arizona State Office
1 North Central Avenue, Suite 800
Phoenix, Arizona 85004

Official Business
Penalty for Private Use, \$300

RECEIVED
BLM AZ STATE OFFICE
2016 NOV 15 P 1:41
PHOENIX, ARIZONA

CERTIFIED MAIL®



7014 2870 0000 1115 6922

URANIUM ONE AMERICAS INC
8055 E TUFTS AVE STE 500
DENVER CO 80237-2993

US POSTAGE



US OFFICIAL MAIL
\$300 Penalty
For Private Use
ZIP 85004
041L11101433

NIXIE 808 5E 1 8611/06/16

RETURN TO SENDER
UNDELIVERABLE AS ADDRESSED
UNABLE TO FORWARD

BC: 85004442700 *1814-01855-01-06

80237-2993



PLACE STICKER AT TOP OF ENVELOPE TO THE
OF THE RETURN ADDRESS, FOLD AT DOTTED LINE

SENDER: COMPLETE THIS SECTION

- Complete items 1, 2, and 3.
- Print your name and address on the reverse so that we can return the card to you.
- Attach this card to the back of the mailpiece, or on the front if space permits.

1. Article Addressed to:

URANIUM ONE AMERICAS INC
 8055 E TUFTS AVE STE 500
 DENVER CO 80237-2993
 920/PB/AMC363109, AMC386190



9590 9402 1933 6123 0019 59

2. Article Number (Transfer from service label)

7014 2870 0000 1115 6922

COMPLETE THIS SECTION ON DELIVERY

A. Signature

X

- Agent
- Addressee

B. Received by (Printed Name)

C. Date of Delivery

- D. Is delivery address different from item 1? Yes
 If YES, enter delivery address below: No

3. Service Type


- Adult Signature
- Adult Signature Restricted Delivery
- Certified Mail®
- Certified Mail Restricted Delivery
- Collect on Delivery
- Collect on Delivery Restricted Delivery
- Insured Mail
- Insured Mail Restricted Delivery (over \$500)
- Priority Mail Express®
- Registered Mail™
- Registered Mail Restricted Delivery
- Return Receipt for Merchandise
- Signature Confirmation™
- Signature Confirmation Restricted Delivery

**UNITED STATES
DEPARTMENT OF THE INTERIOR**
Bureau of Land Management
Arizona State Office
1 North Central Avenue, Suite 800
Phoenix, Arizona 85004

Official Business
Penalty for Private Use, \$300

RECEIVED
BLM AZ STATE OFFICE
2016 NOV 15 P 1:44
PHOENIX, ARIZONA


CERTIFIED MAIL



7014 2870 0000 1115 6922

URANIUM ONE AMERICAS INC
8055 E TUFTS AVE STE 500
DENVER CO 80237-2993

US POSTAGE




US OFFICIAL MAIL
\$300 Penalty
For Private Use
ZIP 85004
041L11101433

NIXIE 808 SE 1 8611/06/16

RETURN TO SENDER
UNDELIVERABLE AS ADDRESSED
UNABLE TO FORWARD

BC: 85004442700 *1814-01855-01-36

00007-29925



SENDER: COMPLETE THIS SECTION

- Complete items 1, 2, and 3.
- Print your name and address on the reverse so that we can return the card to you.
- Attach this card to the back of the mailpiece, or on the front if space permits.

1. Article Addressed to:

URANIUM ONE AMERICAS INC
8055 E TUFTS AVE STE 500
DENVER CO 80237-2993
920/PB/AMC363109, AMC386190



9590 9402 1933 6123 0019 59

2. Article Number (Transfer from service label)

7014 2670 0000 1115 6922

COMPLETE THIS SECTION ON DELIVERY

A. Signature

Agent

Addressee

X

B. Received by (Printed Name)

C. Date of Delivery

D. Is delivery address different from item 1?
If YES, enter delivery address below: Yes
 No

3. Service Type

Adult Signature

Adult Signature Restricted Delivery

Certified Mail®

Certified Mail Restricted Delivery

Collect on Delivery

Collect on Delivery Restricted Delivery

Insured Mail

Insured Mail Restricted Delivery
Over \$500

Priority Mail Express®

Registered Mail™

Registered Mail Restricted
Delivery

Return Receipt for
Merchandise

Signature Confirmation™

Signature Confirmation
Restricted Delivery

**DEPARTMENT OF THE INTERIOR
BUREAU OF LAND MANAGEMENT
MINING CLAIMS**

Run Date/Time: 12/14/2016 09:25 AM

(LIVE) Serial Register Page

Page 1 of 1

01 05-10-1872;017STAT0091;30USC26,28,34

9:30A 12/14/16

Total Acres

Serial Number

Case Type 384101: LODE CLAIM

20.660

AMC363137

Claim Name: AZ #248

307-233-6325

Lead File Number

AMC363109

Commodity :

Case Disposition: CLOSED

Required Maintenance Fee: \$155.00

Name & Address

907 N Poplar ST STE 200 Casper WY 82601

Int Rel

URANIUM ONE AMERICAS INC

8055 E TUFTS AVE STE 500

DENVER, CO 80237-2993

CLAIMANT

Mer Twp Rng Sec

Quadrant

District/Field Office

County

14 0360N 0060W 021

SW

ARIZONA STRIP FO

MOHAVE

Act Date

Code

Action

Action Remarks

Receipt Number

10/02/2004	403	LOCATION DATE		
11/15/2004	395	RECORDATION NOTICE RECD	\$30.00;1	983895
08/17/2015	782	MAINTENANCE FEE PAYMENT	2016;\$155	3370259
08/25/2014	782	MAINTENANCE FEE PAYMENT	2015;\$155	3112881
08/29/2013	682	MAINTENANCE FEE/\$140	2014;\$140	2870232
08/27/2012	682	MAINTENANCE FEE/\$140	2013;\$140	2642682
08/22/2011	682	MAINTENANCE FEE/\$140	2012	2410857
07/30/2010	682	MAINTENANCE FEE/\$140	2011	2181560
08/28/2009	682	MAINTENANCE FEE/\$140	2010	1991252
07/23/2008	582	MAINTENANCE FEE/\$125	2009	1746751
08/02/2007	582	MAINTENANCE FEE/\$125	2008	1535597
08/07/2006	582	MAINTENANCE FEE/\$125	2007	1328991
07/26/2005	582	MAINTENANCE FEE/\$125	2006	1117418
11/15/2004	484	LOCATION YEAR / MAINTENANCE	2005	983895
10/27/2016	393	DECISION/NOTICE ISSUED	NO 2017 FILING	
09/01/2016	631	CLAIM ABANDONED/FORFEITED	NO 2017 FILING	
11/25/2009	396	TRF OF INTEREST FILED	ENERGY METALS CORP (U -	2043079
04/11/2006	669	LAND STATUS CHECKED		
01/16/2006	396	TRF OF INTEREST FILED	SHERIFF WILLIAM M	1219841
11/12/2004	501	ACCT ADV IN LEAD FILE	AMC363109;	

Line Nr Remarks

12/14/16 (WED) PB

EMAIL CC of Decision letter to Penny Aurelius

To: penny.aurelius@uranium1.com

She stated these claims were sold to ANFIELD RESOURCES INC.

I told her NO-ONE filed a transfer so they are still under Uranium One

PB

NO WARRANTY IS MADE BY BLM
FOR USE OF THE DATA FOR
PURPOSES NOT INTENDED BY BLM

Customer Name Update Screen

System ID:MC

Name: URANIUM ONE AMERICAS INC

Lookup

URANIUM ONE AMERICAS INC

Proprietor #: 2289270

Renumber To: 2318723

Category: C - CORPORATION

Address: 8055 E TUFTS AVE STE 500

City: DENVER

State: CO

Lookup

Zip: 802372993

UNDELIVERABLE

No Annual Reminders

Email:

Phone: 307-233-6325

Consolidated Address
ENTERED DEC 14 2016
FB

Save

Save/Override DataFlux

Delete

Renumber

Customer details successfully saved for Customer Id 2289270



Brown, Pauline <paulinebrown@blm.gov>

Scanned from a Xerox Multifunction Printer

1 message

XeroxScan@blm.gov <XeroxScan@blm.gov>
Reply-To: XeroxScan@blm.gov
To: "penny.aurelius@uranium1.com" <penny.aurelius@uranium1.com>
Cc: "paulinebrown@blm.gov" <paulinebrown@blm.gov>

Wed, Dec 14, 2016 at 10:07 AM

Please open the attached document. It was scanned and sent to you using a Xerox Multifunction Printer.

Attachment File Type: pdf, Multi-Page

Multifunction Printer Location:
Device Name: ILMAZSO2ResE7970

For more information on Xerox products and solutions, please visit <http://www.xerox.com>

 **Scanned from a Xerox Multifunction Printer.pdf**

96K

List of Proprietors

URANIUM ONE AMERICAS INC[2289270], 8055 E TUFTS AVE STE 500, , DENVER, CO, 802372993, C, MATCHED
URANIUM ONE AMERICAS INC[2318723], 907 N POPLAR ST STE 260, , CASPER, WY, 826011310, C, MATCHED

Need to Consolidate Address

KEEP

FB

Select

Cancel

MATCHED DEC 4 4 500

List of Proprietors

URANIUM ONE AMERICAS INC[2318723], 907 N POPLAR ST STE 260, CASPER, WY, 826011310, C, MATCHED

ENTERED DEC 14 2016

*consolidated Address
PR*

Select

Cancel



United States Department of the Interior



BUREAU OF LAND MANAGEMENT

Arizona State Office

One North Central Avenue, Suite 800

Phoenix, Arizona 85004-4427

www.blm.gov/az/

OCT 06 2016

In Reply Refer To:

3800 (9200) RM

AMC361830, AMC361855, AMC362776,

AMC363109, AMC364785, AMC375439,

AMC382777, AMC385812, AMC386190,

AMC388220, AMC394418

CERTIFIED MAIL - RETURN RECEIPT REQUESTED No. 7016 1370 0001 2495 2714

DECISION

VANE MINERALS US LLC
7400 N ORACLE RD STE 131
TUCSON, AZ 85704-6339

: This decision affects those claims shown
: on the attached list(s).
:

SEE ATTACHED SHEET

MINING CLAIMS DECLARED FORFEIT

The mining claims listed above have been declared forfeit as of September 1, 2016, for failure to timely file the required maintenance fee payment or small miner's maintenance fee waiver (waiver).

Claimants are required to pay an annual non-refundable maintenance fee of \$155 per 20 acres or portion thereof, or submit a waiver, on or before September 1 of each year. These requirements were established by 30 U.S.C. 28f-1, as amended, and 43 CFR 3834 and 3835.

Our records do not show receipt of a maintenance fee payment or small miner waiver filed on or before the due date. Therefore, the claims listed above are forfeit.

Reclamation Requirements

This decision does not relieve you of the liability for reclamation of all areas disturbed by your activities on lands covered by the subject mining claim(s) and/or site(s). After you complete the reclamation, you must notify the authorized officer of the appropriate surface managing agency so that the authorized officer may conduct a final site inspection and determine whether you may be released from liability. If you fail to reclaim the land to the satisfaction of the authorized officer, the surface management agency may cite you for noncompliance under its surface management regulations. For land administered by the Bureau of Land Management (BLM), if you fail to

reclaim the land to the satisfaction of the authorized officer as required in 43 CFR Subpart 3809, BLM will issue an order of noncompliance under 43 CFR 3809.601(a). If you fail to comply with the non-compliance order, BLM may take further action under 43 CFR 3809.604. Failure to conduct reclamation is a prohibited act that may subject you to criminal penalties. See 43 CFR 3809.605(h) and 43 CFR 3809.700.

Appeal Procedures

This decision may be appealed to the Interior Board of Land Appeals, Office of the Secretary, in accordance with the regulations contained in 43 CFR, Part 4, and the enclosed Form 1842-1. If an appeal is taken, your notice of appeal must be filed in this office (at the above address) within 30 days from receipt of this decision. The appellant has the burden of showing that the decision appealed from is in error.


If you wish to file a petition pursuant to regulation 43 CFR 4.21 (58 FR 4939, January 19, 1993) for a stay of the effectiveness of this decision during the time that your appeal is being reviewed by the Board, the petition for a stay must accompany your notice of appeal. A petition for a stay is required to show sufficient justification based on the standards listed below. Copies of the notice of appeal and petition for a stay **must** also be submitted to each party named in this decision and to the Interior Board of Land Appeals and to the appropriate Office of the Solicitor (see 43 CFR 4.413) at the same time the original documents are filed with this office. If you request a stay, you have the burden of proof to demonstrate that a stay should be granted.

Standards for Obtaining a Stay

Except as otherwise provided by law or other pertinent regulation, a petition for a stay of a decision pending appeal shall show sufficient justification based on the following standards:

- (1) The relative harm to the parties if the stay is granted or denied,
- (2) The likelihood of the appellant's success on the merits,
- (3) The likelihood of immediate and irreparable harm if the stay is not granted, and
- (4) Whether the public interest favors granting the stay.

Please include your AMC serial number(s) on all correspondence. If additional information is required, please call RéAnn Myers at 602-417-9413.



Rebecca Heick
Deputy State Director
Lands, Minerals and Energy Division

Enclosure(s)

VANE MINERALS US LLC
7400 N ORACLE RD STE 131
TUCSON AZ 85704-6339

<u>LEAD FILE NUMBER</u>	<u>CLAIM NUMBER</u>	<u>CLAIM NAME</u>
AMC361830	AMC361830	AZ #1
AMC361830	AMC361831	AZ #2
AMC361830	AMC361832	AZ #3
AMC361830	AMC361833	AZ #4
AMC361830	AMC361840	AZ #17
AMC361830	AMC361841	AZ #18
AMC361830	AMC361842	AZ #19
AMC361830	AMC361843	AZ #20
AMC361830	AMC361844	AZ #27
AMC361830	AMC361845	AZ #29
AMC361830	AMC361846	AZ #31
AMC361830	AMC361847	AZ #33
AMC361830	AMC361849	AZ #47
AMC361830	AMC361850	AZ #48
AMC361855	AMC361859	WE 5
AMC361855	AMC361861	WE 7
AMC361855	AMC361862	WE 8
AMC361855	AMC361863	WE 9
AMC361855	AMC361864	WE 10
AMC361855	AMC361865	WE 11
AMC361855	AMC361866	WE 12
AMC362776	AMC362776	AZ #13
AMC362776	AMC362777	AZ #14
AMC362776	AMC362778	AZ #119
AMC362776	AMC362779	AZ #120
AMC362776	AMC362793	AZ #320
AMC362776	AMC362796	AZ #355
AMC362776	AMC362797	AZ #356
AMC362776	AMC362798	AZ #357
AMC362776	AMC362799	AZ #358
AMC362776	AMC362800	AZ #359
AMC363109	AMC363157	AZ #327
AMC364785	AMC364795	NY 1
AMC364785	AMC364796	NY 2

VANE MINERALS US LLC
7400 N ORACLE RD STE 131
TUCSON AZ 85704-6339

<u>LEAD FILE NUMBER</u>	<u>CLAIM NUMBER</u>	<u>CLAIM NAME</u>
AMC364785	AMC364797	NY 3
AMC364785	AMC364798	NY 4
AMC364785	AMC364803	NY 9
AMC364785	AMC364804	NY 10
AMC375439	AMC375455	BDA 0001
AMC375439	AMC375456	BDA 0002
AMC375439	AMC375457	BDA 0003
AMC375439	AMC375458	BDA 0004
AMC375439	AMC375459	BDA 0005
AMC375439	AMC375460	BDA 0006
AMC375439	AMC375593	WIL 0001
AMC375439	AMC375594	WIL 0002
AMC375439	AMC375595	WIL 0003
AMC375439	AMC375596	WIL 0004
AMC375439	AMC375597	WIL 0005
AMC382777	AMC382804	FRO-0002
AMC382777	AMC382805	FRO-0001
AMC385812	AMC385818	APE-0001
AMC385812	AMC385819	APE-0002
AMC385812	AMC385820	APE-0003
AMC385812	AMC385821	APE-0004
AMC385812	AMC385822	APE-0005
AMC385812	AMC385823	APE-0006
AMC385812	AMC385824	FRO-0003
AMC385812	AMC385825	FRO-0004
AMC385812	AMC385826	FRO-0005
AMC385812	AMC385827	FRO-0006
AMC385812	AMC385828	NWF-0001
AMC385812	AMC385829	NWF-0002
AMC385812	AMC385830	NWF-0003
AMC385812	AMC385831	NWF-0004
AMC385812	AMC385832	NWF-0005
AMC385812	AMC385833	NWF-0006
AMC385812	AMC385834	NWF-0007

VANE MINERALS US LLC
7400 N ORACLE RD STE 131
TUCSON AZ 85704-6339

<u>LEAD FILE NUMBER</u>	<u>CLAIM NUMBER</u>	<u>CLAIM NAME</u>
AMC385812	AMC385835	NWF-0008
AMC385812	AMC385836	NWF-0009
AMC385812	AMC385837	NWF-0010
AMC385812	AMC385838	NWF-0011
AMC385812	AMC385839	NWF-0012
AMC385812	AMC385840	NWF-0013
AMC385812	AMC385841	NWF-0014
AMC385812	AMC385842	NWF-0015
AMC385812	AMC385843	NWF-0016
AMC385812	AMC385844	NWF-0017
AMC385812	AMC385845	NWF-0021
AMC385812	AMC385846	NWF-0022
AMC385812	AMC385856	WAG-0001
AMC385812	AMC385857	WAG-0002
AMC385812	AMC385858	WAG-0003
AMC385812	AMC385859	WAG-0004
AMC385812	AMC385860	WAG-0005
AMC385812	AMC385861	WAG-0006
AMC385812	AMC385868	WAG-0013
AMC385812	AMC385869	WAG-0014
AMC385812	AMC385870	WAG-0015
AMC385812	AMC385871	WAG-0016
AMC385812	AMC385872	WAG-0017
AMC385812	AMC385873	WAG-0018
AMC385812	AMC385874	WAG-0019
AMC385812	AMC385875	WAG-0020
AMC385812	AMC385876	WAG-0021
AMC386190	AMC386259	CT 1
AMC386190	AMC386260	CT 2
AMC386190	AMC386261	CT 3
AMC386190	AMC386262	CT 4
AMC386190	AMC386263	CT 5
AMC386190	AMC386264	CT 6
AMC386190	AMC386265	CT 7

VANE MINERALS US LLC
7400 N ORACLE RD STE 131
TUCSON AZ 85704-6339

<u>LEAD FILE NUMBER</u>	<u>CLAIM NUMBER</u>	<u>CLAIM NAME</u>
AMC386190	AMC386266	CT 8
AMC386190	AMC386267	CT 9
AMC386190	AMC386268	CT 10
AMC386190	AMC386269	CT 11
AMC386190	AMC386270	CT 12
AMC386190	AMC386271	CT 13
AMC386190	AMC386272	CT 14
AMC386190	AMC386273	CT 15
AMC386190	AMC386274	CT 16
AMC386190	AMC386275	CT 17
AMC386190	AMC386276	CT 18
AMC386190	AMC386277	CT 19
AMC386190	AMC386278	CT 20
AMC386190	AMC386279	CT 21
AMC386190	AMC386280	CT 22
AMC386190	AMC386281	CT 23
AMC386190	AMC386282	CT 24
AMC386190	AMC386283	CT 25
AMC386190	AMC386284	CT 26
AMC386190	AMC386285	CT 27
AMC386190	AMC386286	CT 28
AMC386190	AMC386287	CT 29
AMC386190	AMC386288	CT 30
AMC386190	AMC386289	CT 31
AMC386190	AMC386290	CT 32
AMC386190	AMC386291	CT 33
AMC386190	AMC386292	CT 34
AMC386190	AMC386293	CT 35
AMC386190	AMC386294	CT 36
AMC386190	AMC386295	CT 37
AMC386190	AMC386296	CT 38
AMC386190	AMC386297	CT 39
AMC386190	AMC386298	CT 40
AMC386190	AMC386299	CT 41

VANE MINERALS US LLC
7400 N ORACLE RD STE 131
TUCSON AZ 85704-6339

<u>LEAD FILE NUMBER</u>	<u>CLAIM NUMBER</u>	<u>CLAIM NAME</u>
AMC386190	AMC386300	CT 42
AMC386190	AMC386301	CT 43
AMC386190	AMC386302	CT 44
AMC386190	AMC386303	CT 45
AMC386190	AMC386304	CT 46
AMC386190	AMC386305	CT 47
AMC386190	AMC386306	CT 48
AMC386190	AMC386307	CT 49
AMC386190	AMC386308	CT 50
AMC386190	AMC386309	CT 51
AMC386190	AMC386310	CT 52
AMC386190	AMC386453	RW 1
AMC386190	AMC386454	RW 2
AMC386190	AMC386455	RW 3
AMC386190	AMC386456	RW 4
AMC386190	AMC386457	RW 5
AMC386190	AMC386458	RW 6
AMC386190	AMC386459	RW 7
AMC386190	AMC386460	RW 8
AMC386190	AMC386481	TT 1
AMC386190	AMC386482	TT 2
AMC386190	AMC386483	TT 3
AMC386190	AMC386484	TT 4
AMC386190	AMC386485	TT 5
AMC386190	AMC386486	TT 6
AMC386190	AMC386487	TT 7
AMC386190	AMC386488	TT 8
AMC386190	AMC386489	TT 9
AMC386190	AMC386490	TT 10
AMC386190	AMC386491	TT 11
AMC386190	AMC386492	TT 12
AMC386190	AMC386493	TT 13
AMC386190	AMC386494	TT 14
AMC386190	AMC386495	TT 15

VANE MINERALS US LLC
7400 N ORACLE RD STE 131
TUCSON AZ 85704-6339

<u>LEAD FILE NUMBER</u>	<u>CLAIM NUMBER</u>	<u>CLAIM NAME</u>
AMC386190	AMC386496	TT 16
AMC388220	AMC388262	SM2-1
AMC388220	AMC388263	SM2-2
AMC388220	AMC388264	SM2-3
AMC388220	AMC388265	SM2-4
AMC388220	AMC388266	SM2-5
AMC388220	AMC388267	SM2-6
AMC388220	AMC388268	SM5-1
AMC388220	AMC388269	SM5-2
AMC388220	AMC388270	SM5-3
AMC388220	AMC388271	SM5-4
AMC388220	AMC388272	SM5-5
AMC388220	AMC388273	SM5-6
AMC388220	AMC388274	SM6-1
AMC388220	AMC388275	SM6-2
AMC388220	AMC388276	SM6-3
AMC388220	AMC388277	SM6-4
AMC388220	AMC388278	SM6-5
AMC388220	AMC388279	SM6-6
AMC388220	AMC388280	SM7-1
AMC388220	AMC388281	SM7-2
AMC388220	AMC388282	SM7-3
AMC388220	AMC388283	SM7-4
AMC388220	AMC388284	SM7-5
AMC388220	AMC388285	SM7-6
AMC388220	AMC388286	SM8-1
AMC388220	AMC388287	SM8-2
AMC388220	AMC388288	SM8-3
AMC388220	AMC388289	SM8-4
AMC388220	AMC388290	SM8-5
AMC388220	AMC388291	SM8-6
AMC388220	AMC388299	SM19-2
AMC388220	AMC388301	SM19-4
AMC388220	AMC388303	SM19-6

VANE MINERALS US LLC
7400 N ORACLE RD STE 131
TUCSON AZ 85704-6339

Page 7 of 8

<u>LEAD FILE NUMBER</u>	<u>CLAIM NUMBER</u>	<u>CLAIM NAME</u>
AMC388220	AMC388304	SM30-1
AMC388220	AMC388305	SM30-2
AMC388220	AMC388306	SM30-3
AMC388220	AMC388307	SM30-4
AMC388220	AMC388308	SM30-5
AMC388220	AMC388309	SM30-6
AMC388220	AMC388310	SM31-1
AMC388220	AMC388311	SM31-2
AMC388220	AMC388312	SM31-3
AMC388220	AMC388313	SM31-4
AMC388220	AMC388314	SM31-5
AMC388220	AMC388315	SM31-6
AMC388220	AMC388316	SM36-1
AMC388220	AMC388317	SM36-2
AMC388220	AMC388318	SM36-3
AMC388220	AMC388319	SM36-4
AMC388220	AMC388320	SM36-5
AMC388220	AMC388321	SM36-6
AMC394418	AMC394418	OJV-0010
AMC394418	AMC394419	OJV-0011
AMC394418	AMC394420	OJV-0012
AMC394418	AMC394421	OJV-0013
AMC394418	AMC394422	OJV-0014
AMC394418	AMC394423	OJV-0015
AMC394418	AMC394424	OJV-0016
AMC394418	AMC394425	OJV-0017
AMC394418	AMC394426	OJV-0018
AMC394418	AMC394427	OJV-0019
AMC394418	AMC394428	OJV-0020
AMC394418	AMC394429	OJV-0021
AMC394418	AMC394430	OJV-0022
AMC394418	AMC394431	OJV-0023
AMC394418	AMC394432	OJV-0024
AMC394418	AMC394433	OJV-0025

VANE MINERALS US LLC
7400 N ORACLE RD STE 131
TUCSON AZ 85704-6339

Page 8 of 8

<u>LEAD FILE NUMBER</u>	<u>CLAIM NUMBER</u>	<u>CLAIM NAME</u>
AMC394418	AMC394434	OJV-0026
AMC394418	AMC394435	OJV-0027
AMC394418	AMC394436	OJV-0028
AMC394418	AMC394437	OJV-0029

CERTIFIED MAIL

VAC



7016 1370 0001 2495 2714

DEPARTMENT OF THE INTERIOR
Bureau of Land Management
Arizona State Office
One North Central Avenue, Suite 800
Phoenix, Arizona 85004

Official Business
Penalty for Private Use, \$300

neopost
10/06/2016
US POSTAGE

FIRST CLASS

\$07.30

NO OFFICIAL BUSINESS
ZIP 85004
04111101



BC: 85004441499 2104N295044-01746
UNABLE TO FORWARD
RETURN TO SENDER
VACANT
NIXIE 851 DE 1 0010/20/16

VANE MINERALS US LLC
7400 N ORACLE RD STE 131
TUCSON AZ 85704-6339

PHOENIX, ARIZONA
OCT 25 PM 3:10
PHOENIX, ARIZONA

- Complete items 1, 2, and 3.
- Print your name and address on the reverse so that we can return the card to you.
- Attach this card to the back of the mailpiece, or on the front if space permits.

VANE MINERALS US LLC
 7400 N ORACLE RD STE 131
 TUCSON AZ 85704-6339
 920/RM/AMC361830/361855/362776/
 363109/364785/375439/382777/385812/
 386190/388220/394418



9590 9402 1568 5362 4478 25

2 Article Number (Transfer from service label)

7016 1370 0001 2495 2714

PS Form 3811, July 2015 PSN 7530-02-000-9053

X

- Agent
- Addressee

B. Received by (Printed Name)

C. Date of Delivery

D. Is delivery address different from item 1? Yes
 If YES, enter delivery address below: No

3. Service Type

- Adult Signature
- Adult Signature Restricted Delivery
- Certified Mail®
- Certified Mail Restricted Delivery
- Collect on Delivery
- Collect on Delivery Restricted Delivery
- Priority Mail Express®
- Registered Mail™
- Registered Mail Restricted Delivery
- Return Receipt for Merchandise
- Signature Confirmation™
- Signature Confirmation Restricted Delivery
- Restricted Delivery

Domestic Return Receipt

SENDER: COMPLETE THIS SECTION

- Complete items 1, 2, and 3.
- Print your name and address on the reverse so that we can return the card to you.
- Attach this card to the back of the mailpiece or on the front if space permits.

1. Article Addressed to:
 VANE MINERALS US LLC
 9121 E TANQUE VERDE RD STE 105-300
 TUCSON, AZ 85749
 920/RM/AMC361830/361855/362776/
 363109/364785/375439/382771/
 385812/386190/388220/394418



9590 9402 1933 6123 0047 90

2. Article Number (Transfer from service label)

7016 2070 0000 4805 8233

COMPLETE THIS SECTION ON DELIVERY

A. Signature
 X *M. Gorbey* Agent Addressee

B. Received by (Printed Name)

C. Date of Delivery

11/2/19

D. Is delivery address different from item 1? Yes
 If YES, enter delivery address below: No

3. Service Type

- Adult Signature
- Adult Signature Restricted Delivery
- Certified Mail®
- Certified Mail Restricted Delivery
- Collect on Delivery
- Collect on Delivery Restricted Delivery
- Mail Restricted Delivery
- Priority Mail Express®
- Registered Mail™
- Registered Mail Restricted Delivery
- Return Receipt for Merchandise
- Signature Confirmation™
- Signature Confirmation Restricted Delivery


PS Form 3811, July 2015 PSN 7530-02-000-9053

Domestic Return Receipt

USPS TRACKING #



9590 9402 1933 6123 0047 90

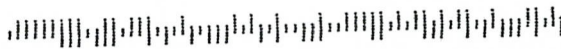


First-Class Mail
 Postage & Fees Paid
 USPS
 Permit No. G-10

United States Postal Service

• Sender: Please print your name, address, and ZIP+4® in this box•

UNITED STATES
 DEPARTMENT OF THE INTERIOR
 Bureau of Land Management
 Arizona State Office
 One N. Central Avenue, Suite 800
 Phoenix, AZ 85004-4427



AMC 363109

RECEIVED
BLM AZ STATE OFFICE

2010 APR 20 P 2: 20

PHOENIX, ARIZONA

Ronald W. Driscoll
Golden Predator Royalty & Development Corp.
Manager, Corporate Assets
734 East Pine Knoll Dr.
Prescott, AZ 86303
Tele- 928 772-0448
Email-rwd@goldenpredator.com

April 19, 2010

Bureau of Land Management, Arizona State Office
Attn. Tony Smith
One North Central Ave. Suite 800
Phoenix, AZ 85004-4427

Dear Mr. Smith,

With reference to your letter dated April 5, 2010 Refer code 3800 (AZ-933) TS AMC363109 regarding multiple payment on mining claim AMC363157 AZ#327 the payment made by Ronald W. Driscoll for William M. Sheriff is correct, and the payment from Vane Minerals US LLC must be an oversight and made by mistake

LR2000 shows the claim AZ#327 to be owned by William M/ Sheriff. Vane Minerals US LLC has no claim named AZ#327 according to LR2000.

. Please accept the payment for claim AZ#327 on behalf of William M. Sheriff paid by Ronald W. Driscoll.

If you have any questions, please contact me at the phone listed above. Thank you.

Yours truly;


Ronald W. Driscoll

Escrow money on this receipt refunded
Vane 30,140.
379 entered

Golden Predator Mines Inc.
734 E. Pine Knoll Dr.
Prescott, AZ 86303

RECEIVED
BLM AZ STATE OFFICE

2010 APR 20 P 2: 20

PHOENIX, ARIZONA

BUREAU OF LAND MANAGEMENT, ARIZONA STATE OFFICE
ATTN. TONY SMITH
ONE NORTH CENTRAL AVE. SUITE 800
PHOENIX, AZ 85004-4427

95004+4427



April 5, 2010

In Reply Refer To:
3800 (AZ-933) TS
AMC363109

CERTIFIED MAIL - RETURN RECEIPT REQUESTED

NOTICE

RONALD DRISCOLL
734 E. PINE KNOLL
PRESCOTT, AZ 86303
7009 1410 0001 7124 0922

Delivered 4/8/2010

VANE MINERALS US LLC
7400 N ORACLE RD, STE 131
TUCSON, AZ 85704-6339
7009 1410 0001 7124 0939

Delivered 4/7/2010

AMC363157
AZ #327

Request for Disposition of Multiple Payment

According to our records, the 2009 maintenance fee payment for the mining claim(s) listed above was/were paid by the two parties listed above. BLM cannot retain multiple maintenance fee payments for a mining claim.

We require written notification regarding the disposition of your payment. We can keep your payment for the 2009 assessment year, refund your payment, or apply it to the next assessment year (2010 maintenance fee that is due on or before September 1, 2009).

Please respond within 30 days of your receipt of this notice, addressing your own payment only. If we do not receive a response from either party within those 30 days, the payment received first will be kept and the other refunded. If only one request is received, that request will be honored. If we receive conflicting requests from both parties, the following priority will be applied: if

393 entered 85

SENDER: COMPLETE THIS SECTION

- Complete items 1, 2, and 3. Also complete item 4 if Restricted Delivery is desired.
- Print your name and address on the reverse so that we can return the card to you.
- Attach this card to the back of the mailpiece, or on the front if space permits.

1. Article Addressed to:

RONALD DRISCOLL
 734 E. PINE KNOLL
 PRESCOTT, AZ 86303
 AZ931 TS AMC363109 040510

 2. Article Number
 (Transfer from service label)

7009 1410 0001 7124 0922

COMPLETE THIS SECTION ON DELIVERY

A. Signature

X


 Agent AddresseeB. Received by (*Printed Name*)

Ronald Driscoll

C. Date of Delivery

4/8

D. Is delivery address different from item 1? Yes

If YES, enter delivery address below:

 No

3. Service Type

 Certified Mail Express Mail Registered Return Receipt for Merchandise Insured Mail C.O.D.4. Restricted Delivery? (*Extra Fee*) Yes

UNITED STATES POSTAL SERVICE

PHOENIX AZ 852



2010
Mail It Back

First-Class Mail
Postage & Fees Paid
USPS
Permit No. G-10

08 APR 2010 PM 10 T

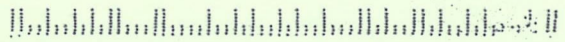
RECEIVED
BLM AZ STATE OFFICE

• Sender: Please print your name, address, and ZIP+4 in this box •

2010 APR -9 P 12:32

PHOENIX, ARIZONA

U.S. DEPARTMENT OF THE INTERIOR
BUREAU OF LAND MANAGEMENT
ARIZONA STATE OFFICE
ONE NORTH CENTRAL AVENUE, SUITE 800
PHOENIX, AZ 85004-4427



SENDER: COMPLETE THIS SECTION

- Complete items 1, 2, and 3. Also complete item 4 if Restricted Delivery is desired.
- Print your name and address on the reverse so that we can return the card to you.
- Attach this card to the back of the mailpiece, or on the front if space permits.

1. Article Addressed to:

VANE MINERALS US LLC
 7400 N ORACLE RD, STE 131
 TUCSON, AZ 85704-6339
 AZ931 TS AMC363109 040510

2. Article Number

(Transfer from service label)

7009 1410 0001 7124 0939

COMPLETE THIS SECTION ON DELIVERY

A. Signature

X

VAN NORT

 Agent AddresseeB. Received by (*Printed Name*)

C. Date of Delivery

4/7

 D. Is delivery address different from item 1? Yes
 If YES, enter delivery address below: No

3. Service Type

 Certified Mail Express Mail Registered Return Receipt for Merchandise Insured Mail C.O.D.4. Restricted Delivery? (*Extra Fee*) Yes

UNITED STATES POSTAL SERVICE



First-Class Mail
Postage & Fees Paid
USPS
Permit No. G-10

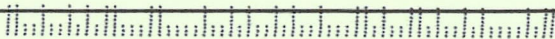
• Sender: Please print your name, address, and ZIP+4 in this box •

RECEIVED
BLM AZ STATE OFFICE

2010 APR -8 A 11:19

PHOENIX, ARIZONA

U.S. DEPARTMENT OF THE INTERIOR
BUREAU OF LAND MANAGEMENT
ARIZONA STATE OFFICE
ONE NORTH CENTRAL AVENUE, SUITE 800
PHOENIX, AZ 85004-4427



only one party is listed in BLM records as a claim owner, their request will be honored. If both or neither party is listed as claim owners, priority will be given to the payment received first. The case file will be noted that both payments were timely received.

If additional information is required, please contact TONY SMITH at 602-417-3955. Please include your AMC serial numbers on all correspondence.



Scott C. Cooke
Group Administrator
Renewable and Minerals Resources Group

FEB 25 2010

In Reply Refer To:

3800 (9330) TS

AMC361830, AMC362776, AMC363099, AMC363109

CERTIFIED MAIL - RETURN RECEIPT REQUESTED No. 7007 2680 0000 8514 7962

DECISION

ENERGY METALS CORP (US)	:	This decision affects those claims
BOX 3215	:	shown in the block below:
EVERGREEN, CO 80437	:	

SEE ATTACHMENT FOR LIST OF CLAIMS

MINING CLAIMS
DECLARED FORFEITED

The mining claims listed above have been declared forfeited for failure to file the required maintenance fee payment or small miner's maintenance fee waiver (waiver).

Claimants are required to pay an annual non-refundable maintenance fee of \$140, or submit a waiver, on or before September 1 of each year. These requirements were established by Title 30 United States Code (U.S.C.) 28-f-k, as amended, and Title 43 Code of Federal Regulations (CFR) 3834 and 3835.

Our records do not show receipt of a maintenance fee payment, or waiver received on or before September 1, 2009, for the 2010 assessment year, for the claims listed above. Therefore, the claims are forfeited.

This decision does not relieve you of the liability for reclamation of all areas disturbed by your activities on lands covered by the subject mining claim(s) and/or site(s). After you complete the reclamation, you must notify the authorized officer of the appropriate surface managing agency so that the authorized officer may conduct a final site inspection and determine whether you may be released from liability.

If you fail to reclaim the land to the satisfaction of the authorized officer, the surface management agency may cite you for noncompliance under its surface management regulations.

For land administered by the Bureau of Land Management (BLM), if you fail to reclaim the land to the satisfaction of the authorized officer as required in 43 CFR Subpart 3809, BLM will issue an order of noncompliance under 43 CFR 3809.601(a). If you fail to comply with the noncompliance order, BLM may take further action under 43 CFR 3809.604. Failure to conduct reclamation is a prohibited act that may subject you to criminal penalties. See 43 CFR 3809.605(h) and 43 CFR 3809.700.

This decision may be appealed to the Interior Board of Land Appeals, Office of the Secretary, in accordance with the regulations contained in 43 CFR, Part 4, and the enclosed Form 1842-1. If an appeal is taken, your notice of appeal must be filed in this office (at the above address) within 30 days from receipt of this decision. The appellant has the burden of showing that the decision appealed from is in error.

If you wish to file a petition pursuant to regulation 43 CFR 4.21 (58 FR 4939, January 19, 1993) for a stay of the effectiveness of this decision during the time that your appeal is being reviewed by the Board, the petition for a stay must accompany your notice of appeal. A petition for a stay is required to show sufficient justification based on the standards listed below. Copies of the notice of appeal and petition for a stay **must** also be submitted to each party named in this decision and to the Interior Board of Land Appeals and to the appropriate Office of the Solicitor (see 43 CFR 4.413) at the same time the original documents are filed with this office. If you request a stay, you have the burden of proof to demonstrate that a stay should be granted.

Standards for Obtaining a Stay

Except as otherwise provided by law or other pertinent regulation, a petition for a stay of a decision pending appeal shall show sufficient justification based on the following standards:

- (1) The relative harm to the parties if the stay is granted or denied,
- (2) The likelihood of the appellant's success on the merits,
- (3) The likelihood of immediate and irreparable harm if the stay is not granted, and
- (4) Whether the public interest favors granting the stay.

Please include your AMC serial number(s) on all correspondence. If additional information is required, please call Tony Smith at 602-417-9355.



Ruben A. Sanchez
Group Administrator
Renewable and Mineral Resources

Enclosure
Appeal Form 1842-1

TSmith:lm:022510

ENERGY METALS CORP			BOX 3215, EVERGREEN, CO 80437		
LEAD FILE NO.	CLAIM NAME	CLAIM NO.			
AMC361830	AZ #7	AMC361834			
AMC361830	AZ #8	AMC361835			
AMC361830	AZ #9	AMC361836			
AMC361830	AZ #10	AMC361837			
AMC361830	AZ #51	AMC361851			
AMC361830	AZ #52	AMC361852			
AMC361830	AZ #53	AMC361853			
AMC361830	AZ #54	AMC361854			
AMC362776	AZ #307	AMC362780			
AMC362776	AZ #308	AMC362781			
AMC362776	AZ #309	AMC362782			
AMC362776	AZ #310	AMC362783			
AMC362776	AZ #311	AMC362784			
AMC362776	AZ #312	AMC362785			
AMC362776	AZ #313	AMC362786			
AMC362776	AZ #314	AMC362787			
AMC362776	AZ #315	AMC362788			
AMC362776	AZ #316	AMC362789			
AMC362776	AZ #317	AMC362790			
AMC362776	AZ #318	AMC362791			
AMC362776	AZ #319	AMC362792			
AMC362776	AZ #353	AMC362794			
AMC362776	AZ #354	AMC362795			
AMC362776	AZ #360	AMC362801			
AMC362776	AZ #361	AMC362802			
AMC362776	AZ #362	AMC362803			
AMC362776	AZ #363	AMC362804			
AMC363099	AZ #342	AMC363099			
AMC363099	AZ #343	AMC363100			
AMC363099	AZ #344	AMC363101			
AMC363099	AZ #345	AMC363102			
AMC363099	AZ #346	AMC363103			
AMC363099	AZ #348	AMC363104			
AMC363099	AZ #349	AMC363105			
AMC363099	AZ #350	AMC363106			
AMC363099	AZ #351	AMC363107			
AMC363099	AZ #352	AMC363108			
AMC363109	AZ #301	AMC363148			
AMC363109	AZ #302	AMC363149			
AMC363109	AZ #304	AMC363150			
AMC363109	AZ #305	AMC363151			
AMC363109	AZ #322	AMC363152			
AMC363109	AZ #323	AMC363153			

AMC363109	AZ #324	AMC363154			
AMC363109	AZ #325	AMC363155			
AMC363109	AZ #326	AMC363156			


SENDER: COMPLETE THIS SECTION

- Complete items 1, 2, and 3. Also complete item 4 if Restricted Delivery is desired.
- Print your name and address on the reverse so that we can return the card to you.
- Attach this card to the back of the mailpiece, or on the front if space permits.

1. Article Addressed to:

ENERGY METALS CORP (2015)
 BOX 3215
 EVERGREEN, CO 80437
 AZ933 TS AMC361830, AMC362776,
 AMC363099, AMC363109

FEB 25 2010



COMPLETE THIS SECTION ON DELIVERY

A. Signature
 X *K Martinez*

B. Received by (Printed Name) C. Date
K Martinez *3/2*

D. Is delivery address different from item 1?
 If YES, enter delivery address below:

8055 E TUFFS AVE #
DENVER CO 80237

3. Service Type
 Certified Mail Express Mail
 Registered Return Receipt for M
 Insured Mail C.O.D.

4. Restricted Delivery? (Extra Fee)

2. Article Number

(Transfer from service label)

7007 2680 0000 8514 7962



United States Department of the Interior

BUREAU OF LAND MANAGEMENT

Arizona State Office

One North Central Avenue

Phoenix, AZ 85004

www.az.blm.gov



TAKE PRIDE
IN AMERICA

In Reply Refer To

3800 (AZ933) RE

AMC 362776

AMC 363109

AMC 363324

OCT 18 2005

CERTIFIED MAIL – RETURN RECEIPT REQUESTED No. 7005 1160 0003 7583 1805

NOTICE

Energy Metals Corporation
William M. Sheriff
P.O. Box 357
Wylie, TX 75098

:
:
:
:
:
:
:

Lode Mining Claims
AMC 361830 - 361854
AMC 362776 - 362804
AMC 363162 - 363167
AMC 363324 - 363393
AMC 363407 - 363448

Notice of Insufficient Payment for Annual Maintenance Fees

According to our records, on August 12, 2005, we received your Notice of Annual Maintenance Fee Payment. Your receipt showed that you paid \$23,500 for 188 claims. A review of your listed mining claims shows a total of 189 claims.

We are returning a copy of the cover sheet to Exhibit "A". This sheet lists your claim names and their corresponding AMC numbers. Please select the claim that you would like to forfeit and communicate that selection in writing to this office.

If this office has not received a response within 30 days of the receipt of this letter, the last claim listed on Exhibit "A" will be closed. If you have any questions, please contact Rod Ebert at 602-417-9397.

Sincerely,

/s/ Ivy J. Garcia

Ivy J. Garcia
Group Administrator,
Lands/Minerals Adjudication and Withdrawals

Enclosure

REbert:pb:10/14/05

SENDER: COMPLETE THIS SECTION

- Complete items 1, 2, and 3. Also complete item 4 if Restricted Delivery is desired.
- Print your name and address on the reverse so that we can return the card to you.
- Attach this card to the back of the mailpiece, or on the front if space permits.

1. Article Addressed to:

OCT 18 2005

Energy Metals Corporation
 William M. Sheriff
 P.O. Box 357
 Wylie, TX 75098
 933(RE) AMC 362776; 3631 363324

COMPLETE THIS SECTION ON DELIVERY

A. Signature Agent
 Addressee
W.M. Sheriff

B. Received by (Printed Name) Agent
W.M. Sheriff C. Date of Delivery Addressee
10 28 05

D. Is delivery address different from item 1? Yes
 If YES, enter delivery address below: No

3. Service Type

Certified Mail Express Mail
 Registered Return Receipt for Merchandise
 Insured Mail C.O.D.

4. Restricted Delivery? (Extra Fee) Yes

2. Article Number

(Transfer from service label)

7005 1160 0003 7583 1874

PS Form 3811, February 2004

Domestic Return Receipt

102595-02-M-1540

UNITED STATES POSTAL SERVICE



First-Class Mail
 Postage & Fees Paid
 USPS
 Permit No. G-10

• Sender: Please print your name, address, and ZIP+4 in this box •

2005 NOV -1 P 2:23
BUREAU OF LAND MANAGEMENT
ARIZONA STATE OFFICE (AZ-933)
ONE NORTH CENTRAL AVENUE
PHOENIX, AZ 85004

CO41



NOTICE!!

These documents have been scanned!

Do not place un-scanned documents beneath this notice!

Do not remove this notice from this file!

GPO Jacket No. 560-102
Print Order 61540
Rise Business Services, LLC
Job=AZ15 6/5/2019



Box Number= AZ15115



Claim Begin-End: AMC363109-AMC363167

3 Transfers



AZ15115-2

AMC363097-AMC365440

39
WHEN RECORDED RETURN TO:

ANFIELD RESOURCES HOLDING CORP
3346 W GUADALUPE RD
APACHE JUNCTION, AZ 85120


FEE# 2015052629

OFFICIAL RECORDS
OF MOHAVE COUNTY
CAROL MEIER,
COUNTY RECORDER



11/30/2015 12:54 PM Fee: \$15.00

PAGE: 1 of 39

361855	375918	393366
363109	379096	393470
363324	386190	396411
364785	388220	
368816	389419	
370610	389861	
374122	390963	
374300	391842	

MINING CLAIMS QUIT CLAIM DEED

MMD

RECEIVED
PLM AZ STATE OFFICE
2016 AUG - 9 P 2: 09
PHOENIX, ARIZONA

A6

MINING CLAIMS QUITCLAIM DEED

This MINING CLAIMS QUITCLAIM DEED ("Deed") entered into this 27 day of August, 2015 ("Effective Date"), is from **Uranium One Americas, Inc.**, a Nevada corporation, whose address is 907 No. Poplar Street, Suite 260, Casper, Wyoming, 82601 ("Grantor") and **Anfield Resources Holding Corp.**, a Utah corporation, whose address is 3346 W. Guadalupe Rd., Apache Junction, AZ 85120 ("Grantee").

FOR GOOD AND VALUABLE CONSIDERATION, the receipt and sufficiency of which are hereby acknowledged and confirmed, Grantor does hereby remise, release, and forever quitclaim unto Grantee all of Grantor's right, title, and interest in and to the unpatented federal mining claims described on **Exhibit A**, attached hereto and made a part hereof ("Mining Claims");

TOGETHER WITH all of the right, title, and interest in all lodes, ledges, veins, and mineral bearing rock, both known and unknown, intralimital and extralateral, lying within the boundaries of the Mining Claims, all dips, spurs, and angles, and all the ores, mineral-bearing quartz, rock, and earth or other deposits therein or thereon and all of the rights, privileges, and franchises thereto incident, and all and singular the tenements and hereditaments thereunto or in anywise appertaining, and the rents, issues, and profits thereof; and also all the estate, right, title, interest, property, possession, claim, and demand whatsoever, as well in law as in equity of, in, or to the Mining Claims and every part and parcel thereof;

TOGETHER WITH all improvements of any kind located on or in the Mining Claims, including broken ore, slag, waste, tailings, ore dumps and stockpiles which Grantor owns or possesses on the Mining Claims, and all improvements structures, mines and other facilities of every kind;

TO HAVE AND TO HOLD all and singular the Mining Claims unto Grantee, its successors, and assigns forever.

[REMAINDER OF PAGE LEFT INTENTIONALLY BLANK]

RECEIVED
PLM AZ STATE OFFICE
2016 AUG - 9 P 2: 09
PHOENIX, ARIZONA

IN WITNESS WHEREOF, the Grantor has executed this Deed as of the Effective Date.

GRANTOR:

URANIUM ONE AMERICAS, INC.

By: Gregory Kruse
Name: Gregory Kruse
Title: Manager, U.S. Operations


STATE OF Utah)
)ss.
COUNTY OF Salt Lake)

The foregoing instrument was acknowledged before me this 27 day of August, 2015, by Gregory Kruse, as Manager, U.S. Operations of Uranium One Americas, Inc., a Nevada corporation, on behalf of the company.

WITNESS my hand and official seal.

M. Posada
Notary Public

My commission expires: 2/29/16



RECEIVED
PLM AZ STATE OFFICE
2016 AUG - 9 P 2: 09
PHOENIX, ARIZONA

H. Findlay Tank/North Rim

State	Name	County	Serial #
AZ	U1 FRAC- 1	Mohave	AMC393370
AZ	U1 FRAC- 6	Mohave	AMC393470
AZ	U1 FRAC- 7	Mohave	AMC393371
AZ	U1 FRAC- 8	Mohave	AMC393372
AZ	U1 FRAC- 9	Mohave	AMC393373
AZ	U1 FRAC-10	Mohave	AMC393374
AZ	U1 FRAC-11	Mohave	AMC393375
AZ	U1-2	Mohave	AMC393366
AZ	U1-3	Mohave	AMC393367
AZ	U1-4	Mohave	AMC393368
AZ	U1-5	Mohave	AMC393369
AZ	14 - 1	Coconino	AMC386199
AZ	14 - 2	Coconino	AMC386200
AZ	14 - 3	Coconino	AMC386201
AZ	14 - 4	Coconino	AMC386202
AZ	23 - 1	Coconino	AMC386220
AZ	23 - 2	Coconino	AMC386222
AZ	23 - 3	Coconino	AMC386224
AZ	23 - 4	Coconino	AMC386225
AZ	23 - 5	Coconino	AMC386227
AZ	23 - 6	Coconino	AMC386229
AZ	AZ # 91	Coconino	AMC363351
AZ	AZ # 92	Coconino	AMC363352
AZ	AZ # 93	Coconino	AMC363353
AZ	AZ # 94	Coconino	AMC363354
AZ	AZ # 95	Coconino	AMC363355
AZ	AZ # 96	Coconino	AMC363356
AZ	AZ # 97	Coconino	AMC363117
AZ	AZ # 98	Coconino	AMC363118
AZ	AZ # 99	Coconino	AMC363119
AZ	AZ #100	Coconino	AMC363120
AZ	AZ #101	Coconino	AMC363121
AZ	AZ #102	Coconino	AMC363122
AZ	AZ #117	Coconino	AMC363140
AZ	AZ #118	Coconino	AMC363141
AZ	AZ #224	Coconino	AMC363383
AZ	AZ #284	Coconino	AMC363142
AZ	AZ #285	Coconino	AMC363143
AZ	AZ #286	Coconino	AMC363144
AZ	AZ #287	Coconino	AMC363145
AZ	AZ #288	Coconino	AMC363146
AZ	AZ #289	Coconino	AMC363147
AZ	AZ #290	Coconino	AMC363443

RECEIVED
 BLM AZ STATE OFFICE
 2016 JUN - 09 2:07 PM
 HOEHLIX, KIZONA

H. Findlay Tank/North Rim

State	Name	County	Serial #
AZ	AZ #291	Coconino	AMC363444
AZ	AZ #292	Coconino	AMC363445
AZ	AZ #293	Coconino	AMC363446
AZ	AZ #294	Coconino	AMC363447
AZ	AZ #295	Coconino	AMC363448
AZ	CWP 1	Coconino	AMC364785
AZ	CWP 2	Coconino	AMC364786
AZ	CWP 3	Coconino	AMC364787
AZ	CWP 4	Coconino	AMC364788
AZ	CWP 5	Coconino	AMC364789
AZ	CWP 6	Coconino	AMC364790
AZ	CWP 7	Coconino	AMC364791
AZ	CWP 8	Coconino	AMC364792
AZ	CWP 9	Coconino	AMC364793
AZ	CWP 10	Coconino	AMC364794
AZ	M-43-3	Coconino	AMC386398
AZ	WE 19	Coconino	AMC361873
AZ	23 - 1	Mohave	AMC386219
AZ	23 - 2	Mohave	AMC386221
AZ	23 - 3	Mohave	AMC386223
AZ	23 - 5	Mohave	AMC386228
AZ	23 - 7	Mohave	AMC386231
AZ	23 - 8	Mohave	AMC386232
AZ	23 - 9	Mohave	AMC386233
AZ	23 - 10	Mohave	AMC386234
AZ	AMB- 3	Mohave	AMC386247
AZ	AMB- 4	Mohave	AMC386248
AZ	AMB- 5	Mohave	AMC386249
AZ	AMB- 6	Mohave	AMC386250
AZ	AMB- 7	Mohave	AMC386251
AZ	AMB- 8	Mohave	AMC386252
AZ	AMB- 9	Mohave	AMC386253
AZ	AMB-10	Mohave	AMC386254
AZ	AMB-11	Mohave	AMC386255
AZ	AMB-12	Mohave	AMC386256
AZ	AMB-13	Mohave	AMC386257
AZ	AMB-14	Mohave	AMC386258
AZ	AZ # 55	Mohave	AMC363324
AZ	AZ # 56	Mohave	AMC363325
AZ	AZ # 57	Mohave	AMC363326
AZ	AZ # 58	Mohave	AMC363327
AZ	AZ # 59	Mohave	AMC363328
AZ	AZ # 60	Mohave	AMC363329
AZ	AZ # 61	Mohave	AMC363330

RECEIVED
 PLM AZ STATE OFFICE
 2019 AUG - 20 2:01 PM
 HONOLULU, HAWAII

H. Findlay Tank/North Rim

State	Name	County	Serial #
AZ	AZ # 62	Mohave	AMC363331
AZ	AZ # 63	Mohave	AMC363332
AZ	AZ # 64	Mohave	AMC363333
AZ	AZ # 65	Mohave	AMC363334
AZ	AZ # 66	Mohave	AMC363335
AZ	AZ # 67	Mohave	AMC363336
AZ	AZ # 68	Mohave	AMC363337
AZ	AZ # 69	Mohave	AMC363338
AZ	AZ # 70	Mohave	AMC363339
AZ	AZ # 71	Mohave	AMC363340
AZ	AZ # 72	Mohave	AMC363341
AZ	AZ # 73	Mohave	AMC363342
AZ	AZ # 74	Mohave	AMC363343
AZ	AZ # 75	Mohave	AMC363344
AZ	AZ # 77	Mohave	AMC363109
AZ	AZ # 79	Mohave	AMC363110
AZ	AZ # 81	Mohave	AMC363111
AZ	AZ # 83	Mohave	AMC363112
AZ	AZ # 84	Mohave	AMC363345
AZ	AZ # 85	Mohave	AMC363346
AZ	AZ # 86	Mohave	AMC363347
AZ	AZ # 87	Mohave	AMC363348
AZ	AZ # 88	Mohave	AMC363349
AZ	AZ # 89	Mohave	AMC363350
AZ	AZ # 90	Mohave	AMC363113
AZ	AZ #103	Mohave	AMC363123
AZ	AZ #104	Mohave	AMC363124
AZ	AZ #105	Mohave	AMC363125
AZ	AZ #106	Mohave	AMC363126
AZ	AZ #107	Mohave	AMC363127
AZ	AZ #108	Mohave	AMC363128
AZ	AZ #109	Mohave	AMC363129
AZ	AZ #110	Mohave	AMC363130
AZ	AZ #111	Mohave	AMC363131
AZ	AZ #112	Mohave	AMC363132
AZ	AZ #113	Mohave	AMC363133
AZ	AZ #114	Mohave	AMC363134
AZ	AZ #115	Mohave	AMC363135
AZ	AZ #116	Mohave	AMC363136
AZ	AZ #200	Mohave	AMC363114
AZ	AZ #201	Mohave	AMC363115
AZ	AZ #202	Mohave	AMC363116
AZ	AZ #203	Mohave	AMC363357
AZ	AZ #204	Mohave	AMC363358

RECEIVED
 BLM AZ STATE OFFICE
 2019 AUG -9 2:07 PM
 PHOENIX, ARIZONA

H. Findlay Tank/North Rim

State	Name	County	Serial #
AZ	AZ #205	Mohave	AMC363359
AZ	AZ #206	Mohave	AMC363360
AZ	AZ #207	Mohave	AMC363361
AZ	AZ #208	Mohave	AMC363362
AZ	AZ #209	Mohave	AMC363363
AZ	AZ #210	Mohave	AMC363364
AZ	AZ #211	Mohave	AMC363365
AZ	AZ #212	Mohave	AMC363366
AZ	AZ #213	Mohave	AMC363367
AZ	AZ #214	Mohave	AMC363368
AZ	AZ #215	Mohave	AMC363369
AZ	AZ #216	Mohave	AMC363370
AZ	AZ #217	Mohave	AMC363371
AZ	AZ #218	Mohave	AMC363372
AZ	AZ #219	Mohave	AMC363373
AZ	AZ #220	Mohave	AMC363379
AZ	AZ #220A	Mohave	AMC363374
AZ	AZ #221	Mohave	AMC363380
AZ	AZ #221A	Mohave	AMC363375
AZ	AZ #222	Mohave	AMC363381
AZ	AZ #222A	Mohave	AMC363376
AZ	AZ #223	Mohave	AMC363382
AZ	AZ #223A	Mohave	AMC363377
AZ	AZ #224	Mohave	AMC363383
AZ	AZ #224A	Mohave	AMC363378
AZ	AZ #225	Mohave	AMC363384
AZ	AZ #226	Mohave	AMC363385
AZ	AZ #227	Mohave	AMC363386
AZ	AZ #228	Mohave	AMC363387
AZ	AZ #229	Mohave	AMC363388
AZ	AZ #230	Mohave	AMC363389
AZ	AZ #231	Mohave	AMC363390
AZ	AZ #232	Mohave	AMC363391
AZ	AZ #233	Mohave	AMC363392
AZ	AZ #234	Mohave	AMC363393
AZ	AZ #235	Mohave	AMC368816
AZ	AZ #236	Mohave	AMC368817
AZ	AZ #237	Mohave	AMC368818
AZ	AZ #238	Mohave	AMC368819
AZ	AZ #239	Mohave	AMC368820
AZ	AZ #240	Mohave	AMC368821
AZ	AZ #241	Mohave	AMC368822
AZ	AZ #242	Mohave	AMC368823
AZ	AZ #243	Mohave	AMC368824

→ dup

RECEIVED
 AZ STATE OFFICE
 2016 AUG - 9 2:07
 PHOENIX, ARIZONA

H. Findlay Tank/North Rim			
State	Name	County	Serial #
AZ	AZ #244	Mohave	AMC368825
AZ	AZ #245	Mohave	AMC368826
AZ	AZ #245 B	Mohave	AMC368828
AZ	AZ #245 C	Mohave	AMC368829
AZ	AZ #245A	Mohave	AMC368827
AZ	AZ #246	Mohave	AMC368830
AZ	AZ #247	Mohave	AMC368831
AZ	AZ #248	Mohave	AMC363407
AZ	AZ #249	Mohave	AMC363408
AZ	AZ #250	Mohave	AMC363409
AZ	AZ #251	Mohave	AMC363410
AZ	AZ #252	Mohave	AMC363411
AZ	AZ #253	Mohave	AMC363412
AZ	AZ #254	Mohave	AMC363413
AZ	AZ #255	Mohave	AMC363414
AZ	AZ #256	Mohave	AMC363415
AZ	AZ #257	Mohave	AMC363416
AZ	AZ #258	Mohave	AMC363417
AZ	AZ #259	Mohave	AMC363418
AZ	AZ #260	Mohave	AMC363419
AZ	AZ #261	Mohave	AMC363420
AZ	AZ #262	Mohave	AMC363421
AZ	AZ #263	Mohave	AMC363422
AZ	AZ #274	Mohave	AMC363433
AZ	AZ #275	Mohave	AMC363434
AZ	AZ #276	Mohave	AMC363435
AZ	AZ #277	Mohave	AMC363436
AZ	AZ #278	Mohave	AMC363437
AZ	AZ #279	Mohave	AMC363438
AZ	AZ #280	Mohave	AMC363439
AZ	AZ #281	Mohave	AMC363440
AZ	AZ #282	Mohave	AMC363441
AZ	AZ #283	Mohave	AMC363442
AZ	BK # 1	Mohave	AMC388232
AZ	BK # 2	Mohave	AMC388233
AZ	BX 25	Mohave	AMC374146
AZ	BX 26	Mohave	AMC374147
AZ	BX 27	Mohave	AMC374148
AZ	BX 28	Mohave	AMC374149
AZ	BX 29	Mohave	AMC374150
AZ	BX 30	Mohave	AMC374151
AZ	BX 31	Mohave	AMC374152
AZ	BX 32	Mohave	AMC374153
AZ	BX 33	Mohave	AMC374154

RECEIVED
 ILM AZ STATE OFFICE
 2019 AUG -9 12:07
 PHOENIX, ARIZONA

H. Findlay Tank/North Rim			
State	Name	County	Serial #
AZ	BX 34	Mohave	AMC374155
AZ	BX 35	Mohave	AMC374156
AZ	BX 36	Mohave	AMC374157
AZ	BX 37	Mohave	AMC374158
AZ	BX 38	Mohave	AMC374159
AZ	BX 39	Mohave	AMC374160
AZ	BX 40	Mohave	AMC374161
AZ	BX 41	Mohave	AMC374162
AZ	BX 42	Mohave	AMC374163
AZ	BX 43	Mohave	AMC374164
AZ	BX 44	Mohave	AMC374165
AZ	BX 45	Mohave	AMC374166
AZ	BX 46	Mohave	AMC374167
AZ	BX 47	Mohave	AMC374168
AZ	BX 48	Mohave	AMC374169
AZ	BX 49	Mohave	AMC374170
AZ	BX 50	Mohave	AMC374171
AZ	BX 51	Mohave	AMC374172
AZ	BX 52	Mohave	AMC374173
AZ	BX 53	Mohave	AMC374174
AZ	BX 54	Mohave	AMC374175
AZ	BX 55	Mohave	AMC374176
AZ	BX 56	Mohave	AMC374177
AZ	BX 57	Mohave	AMC374178
AZ	BX 58	Mohave	AMC374179
AZ	BX 59	Mohave	AMC374180
AZ	BX 60	Mohave	AMC374181
AZ	BX 61	Mohave	AMC374182
AZ	BX 62	Mohave	AMC374183
AZ	BX 63	Mohave	AMC374184
AZ	BX 64	Mohave	AMC374185
AZ	BX 65	Mohave	AMC374186
AZ	BX 66	Mohave	AMC374187
AZ	BX 67	Mohave	AMC374188
AZ	BX 68	Mohave	AMC374189
AZ	BX 69	Mohave	AMC374190
AZ	BX 70	Mohave	AMC374191
AZ	BX 71	Mohave	AMC374192
AZ	BX 72	Mohave	AMC374193
AZ	BX 73	Mohave	AMC374194
AZ	BX 74	Mohave	AMC374195
AZ	BX 75	Mohave	AMC374196
AZ	BX 77	Mohave	AMC374198
AZ	BX 78	Mohave	AMC374199

PHOENIX, ARIZONA

2016 AUG -9 2:07

RECEIVED
FLM AZ STATE OFFICE

H. Findlay Tank/North Rim			
State	Name	County	Serial #
AZ	BX 79	Mohave	AMC374200
AZ	BX 80	Mohave	AMC374201
AZ	BX 81	Mohave	AMC374202
AZ	BX 82	Mohave	AMC374203
AZ	BX 83	Mohave	AMC374204
AZ	BX 84	Mohave	AMC374205
AZ	BX 85	Mohave	AMC374206
AZ	BX 86	Mohave	AMC374207
AZ	BX 87	Mohave	AMC374208
AZ	BX 88	Mohave	AMC374209
AZ	BX 89	Mohave	AMC374210
AZ	BX 91	Mohave	AMC374212
AZ	BX 92	Mohave	AMC374213
AZ	BX 93	Mohave	AMC374214
AZ	BX 94	Mohave	AMC374215
AZ	BX 96	Mohave	AMC374217
AZ	BX 97	Mohave	AMC374218
AZ	BX 98	Mohave	AMC374219
AZ	BX 99	Mohave	AMC374220
AZ	BX 101	Mohave	AMC374222
AZ	BX 102	Mohave	AMC374223
AZ	BX 103	Mohave	AMC374224
AZ	BX 104	Mohave	AMC374225
AZ	BX 106	Mohave	AMC374227
AZ	BX 107	Mohave	AMC374228
AZ	BX 108	Mohave	AMC374229
AZ	BX 109R	Mohave	AMC393472
AZ	BX 110R	Mohave	AMC393471
AZ	BX 111	Mohave	AMC374232
AZ	BX 112	Mohave	AMC374233
AZ	BX 114	Mohave	AMC374235
AZ	BX 115	Mohave	AMC374236
AZ	BX 116	Mohave	AMC374237
AZ	BX 117	Mohave	AMC374238
AZ	BX 118	Mohave	AMC374239
AZ	BX 119	Mohave	AMC374240
AZ	BX 120	Mohave	AMC374241
AZ	BX 123	Mohave	AMC374244
AZ	BX 124	Mohave	AMC374245
AZ	BX 125	Mohave	AMC374246
AZ	BX 126	Mohave	AMC374247
AZ	BX 127	Mohave	AMC374248
AZ	BX 128	Mohave	AMC374249
AZ	CWP 1	Mohave	AMC364785

RECEIVED
 BLM AZ STATE OFFICE
 2016 AUG 9 2:07 PM
 PHOENIX, ARIZONA

- dup

H. Findlay Tank/North Rim

State	Name	County	Serial #
AZ	CWP 2	Mohave	AMC364786
AZ	GBH-1	Mohave	AMC386311
AZ	GBH-2	Mohave	AMC386312
AZ	GBH-3	Mohave	AMC386313
AZ	GBH-4	Mohave	AMC386314
AZ	GRAMA 1-1	Mohave	AMC386315
AZ	GRAMA 1-2	Mohave	AMC386316
AZ	H-1	Mohave	AMC375918
AZ	H-2	Mohave	AMC375919
AZ	H-3	Mohave	AMC375920
AZ	KAI # 1	Mohave	AMC370610
AZ	KAI # 2	Mohave	AMC370611
AZ	KAI # 3	Mohave	AMC370612
AZ	KAI # 4	Mohave	AMC370613
AZ	KAI # 5	Mohave	AMC370614
AZ	KAI # 6	Mohave	AMC370615
AZ	KAI # 7	Mohave	AMC370616
AZ	KAI # 8	Mohave	AMC370617
AZ	KAI # 9	Mohave	AMC370618
AZ	KAI #10	Mohave	AMC370619
AZ	LOLA 1	Mohave	AMC379096
AZ	LOLA 2	Mohave	AMC379097
AZ	LOLA 3	Mohave	AMC379098
AZ	LOLA 4	Mohave	AMC379099
AZ	M-13-1	Mohave	AMC386336
AZ	M-13-3	Mohave	AMC389861
AZ	M-13-4	Mohave	AMC389862
AZ	M-14-1	Mohave	AMC388245
AZ	M-14-2	Mohave	AMC388246
AZ	M-14-3	Mohave	AMC388247
AZ	M-14-4	Mohave	AMC388248
AZ	M-15-1	Mohave	AMC388240
AZ	M-19-1	Mohave	AMC388249
AZ	M-19-2	Mohave	AMC388250
AZ	M-19-3	Mohave	AMC388251
AZ	M-20-1	Mohave	AMC388242
AZ	M-20-2	Mohave	AMC388243
AZ	M-20-3	Mohave	AMC388244
AZ	M-24-1	Mohave	AMC386357
AZ	M-24-2	Mohave	AMC386358
AZ	M-28-3	Mohave	AMC386361
AZ	M-28-9	Mohave	AMC386364
AZ	M-28-A-2	Mohave	AMC391848
AZ	M-36-1	Mohave	AMC386379

pur

RECEIVED
 BLM AZ STATE OFFICE
 2019 AUG 29 P 2:06
 HOENIG ARIZONA

H. Findlay Tank/North Rim

State	Name	County	Serial #
AZ	M-36-2	Mohave	AMC386380
AZ	M-36-3	Mohave	AMC386381
AZ	M-36-4	Mohave	AMC390966
AZ	M-37-1	Mohave	AMC386382
AZ	M-37-2	Mohave	AMC386383
AZ	M-37-3	Mohave	AMC388257
AZ	M-38-1	Mohave	AMC386384
AZ	M-38-2	Mohave	AMC386385
AZ	M-38-3	Mohave	AMC388253
AZ	M-39-1	Mohave	AMC386386
AZ	M-39-2	Mohave	AMC386387
AZ	M-39-3	Mohave	AMC386388
AZ	M-39-4	Mohave	AMC386389
AZ	M-39-5	Mohave	AMC391843
AZ	M-39-6	Mohave	AMC391844
AZ	M-40-1	Mohave	AMC386390
AZ	M-40-2	Mohave	AMC386391
AZ	M-41-1	Mohave	AMC386392
AZ	M-41-2	Mohave	AMC386393
AZ	M-41-3	Mohave	AMC391842
AZ	M-42-1	Mohave	AMC386394
AZ	M-42-2	Mohave	AMC386395
AZ	M-42-3	Mohave	AMC388254
AZ	M-47-2	Mohave	AMC386404
AZ	M-47-3	Mohave	AMC386405
AZ	M-47-4	Mohave	AMC386406
AZ	M-52-2	Mohave	AMC386409
AZ	M-52-3	Mohave	AMC386410
AZ	M-54-A-1	Mohave	AMC391850
AZ	M-54-A-2	Mohave	AMC391849
AZ	MILLIE 1	Mohave	AMC374305
AZ	MILLIE 2	Mohave	AMC374306
AZ	MILLIE 4	Mohave	AMC374308
AZ	MITT - 5	Mohave	AMC386424
AZ	MITT - 6	Mohave	AMC386425
AZ	MITT - 7	Mohave	AMC386426
AZ	MITT - 8	Mohave	AMC386427
AZ	MITT - 9	Mohave	AMC386428
AZ	MITT - 10	Mohave	AMC386429
AZ	MITT - 11	Mohave	AMC386430
AZ	MITT - 12	Mohave	AMC386431
AZ	MITT - 13	Mohave	AMC386432
AZ	MITT - 14	Mohave	AMC386433
AZ	MITT - 15	Mohave	AMC386434

RECEIVED
 DLN AZ STATE OFFICE
 2017 AUG 9 2:06 PM
 PHOENIX ARIZONA

H. Findlay Tank/North Rim			
State	Name	County	Serial #
AZ	MITT - 16	Mohave	AMC386435
AZ	NATE-1	Mohave	AMC386329
AZ	NATE-2	Mohave	AMC386330
AZ	OH-1	Mohave	AMC386436
AZ	OH-2	Mohave	AMC386437
AZ	OH-3	Mohave	AMC386438
AZ	OH-4	Mohave	AMC386439
AZ	OH-5	Mohave	AMC386440
AZ	OH-6	Mohave	AMC386441
AZ	OH-7	Mohave	AMC386442
AZ	OH-8	Mohave	AMC386443
AZ	R-2-1	Mohave	AMC386444
AZ	R-2-2	Mohave	AMC386445
AZ	RC0-1	Mohave	AMC386446
AZ	RC0-2	Mohave	AMC386447
AZ	RC0-3	Mohave	AMC386448
AZ	RON-3	Mohave	AMC386451
AZ	SPIKE 1A	Mohave	AMC396413
AZ	SPIKE 2A	Mohave	AMC396414
AZ	SS 3-1A	Mohave	AMC396415
AZ	SS 3-2A	Mohave	AMC396416
AZ	SS 5-1A	Mohave	AMC396417
AZ	SS 5-2A	Mohave	AMC396418
AZ	SS-2-1	Mohave	AMC386463
AZ	SS-2-2	Mohave	AMC386464
AZ	SS-5-3	Mohave	AMC391846
AZ	SS-5-4	Mohave	AMC391847
AZ	STAR-1	Mohave	AMC364102
AZ	STAR-2	Mohave	AMC364103
AZ	STAR-3	Mohave	AMC364104
AZ	STAR-4	Mohave	AMC364105
AZ	STAR-5	Mohave	AMC364106
AZ	STAR-6	Mohave	- AMC364107
AZ	STAR-7	Mohave	- AMC364108
AZ	STAR-8	Mohave	AMC364109
AZ	STAR-9	Mohave	AMC364110
AZ	STAR-10	Mohave	AMC364111
AZ	STAR-11	Mohave	AMC364112
AZ	STAR-12	Mohave	AMC364113
AZ	STAR-13	Mohave	AMC364114
AZ	STAR-14	Mohave	AMC364115
AZ	STAR-15	Mohave	AMC364116
AZ	STAR-16	Mohave	- AMC364117
AZ	STAR-17	Mohave	AMC364118

NU STP
EXPL 1

RECEIVED
AZ STATE OFFICE
PLM AZ STATE OFFICE
2016 AUG 9 2 06
ARIZONA

- RECEIVED QED FOR 4 CLAIMS 10/14/16.
240216

H. Findlay Tank/North Rim

State	Name	County	Serial #
AZ	STAR-18	Mohave	AMC364119
AZ	STAR-19	Mohave	AMC364120
AZ	STAR-20	Mohave	AMC364121
AZ	STAR-21	Mohave	AMC364122
AZ	STAR-22	Mohave	AMC364123
AZ	STAR-23	Mohave	AMC364124
AZ	STAR-24	Mohave	AMC364125
AZ	STAR-25	Mohave	AMC364126
AZ	STAR-26	Mohave	AMC364127
AZ	STAR-27	Mohave	AMC364128
AZ	STAR-28	Mohave	AMC364129
AZ	STAR-29	Mohave	AMC364130
AZ	STAR-30	Mohave	AMC364131
AZ	STAR-31	Mohave	AMC364132
AZ	STAR-32	Mohave	AMC364133
AZ	STAR-33	Mohave	AMC364134
AZ	STAR-34	Mohave	AMC364135
AZ	STAR-35	Mohave	AMC364136
AZ	STAR-36	Mohave	AMC364137
AZ	STAR-37	Mohave	AMC364138
AZ	STAR-38	Mohave	AMC364139
AZ	TNL-1	Mohave	AMC386475
AZ	TNL-2	Mohave	AMC386476
AZ	TNL-3	Mohave	AMC386477
AZ	TNL-4	Mohave	AMC386478
AZ	TNL-5	Mohave	AMC386479
AZ	TNL-6	Mohave	AMC386480
AZ	UNIT 5-1A	Mohave	AMC396411
AZ	UNIT 5-2A	Mohave	AMC396412
AZ	WC-2-1	Mohave	AMC389425
AZ	WC-2-2	Mohave	AMC389426
AZ	WC-2-3	Mohave	AMC389427
AZ	WC-3-1	Mohave	AMC389428
AZ	WC-3-2	Mohave	AMC389429
AZ	WC-3-3	Mohave	AMC389430
AZ	WE 13	Mohave	AMC361867
AZ	WE 14	Mohave	AMC361868
AZ	WE 15	Mohave	AMC361869
AZ	WE 16	Mohave	AMC361870
AZ	WE 17	Mohave	AMC361871
AZ	WE 18	Mohave	AMC361872
AZ	WE 19	Mohave	AMC361873
AZ	WE 20	Mohave	AMC361874
AZ	WE 21	Mohave	AMC361875

ALL STAR
EXPL U

PHOENIX, ARIZONA

2016 AUG - 9 2:09

RECEIVED
FLM AZ STATE OFFICE

DM

H. Findlay Tank/North Rim			
State	Name	County	Serial #
AZ	WE 22	Mohave	AMC361876
AZ	WE 23	Mohave	AMC361877
AZ	WE 24	Mohave	AMC361878
AZ	WE 25	Mohave	AMC361879
AZ	WHY-1	Mohave	AMC389431
AZ	WHY-2	Mohave	AMC389432
AZ	WHY-3	Mohave	AMC389433
AZ	WOODY 1	Mohave	AMC374317
AZ	WOODY 2	Mohave	AMC374318
AZ	WOODY 3	Mohave	AMC374319
AZ	WOODY 4	Mohave	AMC374320
AZ	WOODY 5	Mohave	AMC374321
AZ	WOODY 6	Mohave	AMC374322

I. South Rim			
State	Name	County	Serial #
AZ	SM19-1	Coconino	AMC388298
AZ	SM19-3	Coconino	AMC388300
AZ	SM19-5	Coconino	AMC388302

AZ CLAIMS
7991
206

RECEIVED
RLM AZ STATE OFFICE
2016 AUG - 9 P 2: 06
PHOENIX, ARIZONA

United States Department of the Interior
Bureau of Land Management
 DIV OF LANDS, MINRLS & ENERGY
 ONE N CENTRAL AVE
 PHOENIX, AZ 85004 -4427
 Phone: 602-417-9200

Receipt

No: 3624691

Transaction #: 3728437	
Date of Transaction: 08/09/2016	
CUSTOMER:	
URANIUM ONE AMERICAS INC 907 N POPLAR ST STE 260 CASPER, WY 82601-1310 US	

LINE #	QTY	DESCRIPTION	REMARKS	UNIT PRICE	TOTAL
1	1.00	LOCATABLE MINERALS / MINING CLAIMS- NOT NEW-UNADJUD, ONE AUTH NO. ONLY / MINING CLAIM MONEY RECEIVED CASES: AMC393370/\$4990.00	TRF (499) 457	- n/a -	4990.00
TOTAL:					\$4,990.00

REFUND \$40.00 19 SEP 16

PAYMENT INFORMATION			
1	AMOUNT:	4990.00	POSTMARKED: N/A
	TYPE:	CHECK	RECEIVED: 08/09/2016
	CHECK NO:	0070	
	NAME:	ANFIELD RESOURCES HOLDING CORP 608-1199 W PENDER ST VANCOUVER BC V6E 2R1 CA	

REMARKS

This receipt was generated by the automated BLM Collections and Billing System and is a paper representation of a portion of the official electronic record contained therein.

AC 398 - NO QCD RECEIVED WITHIN ALLOTTED TIME. EARNED MONEY, 7 NOV 16

ENTERED
AUG 12 2016
 BY: *[Signature]*

Form 1370-18
(July 1984)

UNITED STATES
DEPARTMENT OF THE INTERIOR
BUREAU OF LAND MANAGEMENT

170575

Date 08/09/16 TRANSFERS
Received \$ 4990.00 (499 claims) CHK# 0070
On account of Anfield Resources Holding Corp
3346 W Guadalupe Rd
Received from: Apache Junction AZ 85120
CHECK: 608-1199 W PENDER ST
VANCOVER B.C. V6E 2R1

TEMPORARY RECEIPT

Credit is subject to
clearing of any checks
This is not a permit,
license, or lease.

Eric [Signature]

ACCOUNTING OFFICE

Rec. 36 # 91

Authorized Date09/19/2016

Instructions to Accounts AZ BLM REFUND TO ANFIELD RESOURCES HOLDING CORP \$40.00
FOR OVERPAYMENT ON AMC393370 RECEIPT #3624691. IO

Login ID7196

Entry Date09/19/2016

Total Amount\$40.00

ENERGY METALS CORPORATION (US)

**P. O. Box 3215
Evergreen, CO 80437
303-679-3147**

January 13, 2006

Bureau of Land Management
Arizona State Office
222 North Central Avenue
Phoenix, AZ 85004-2203

VIA - FedEx

Re: Transfer of Interest

- 39 AZ Claims located in Coconino County, Arizona by R. W. Driscoll,
- 51 AZ Claims located in Coconino County, Arizona by W. M. Sheriff,
- 125 AZ Claims located in Mohave County, Arizona by W. M. Sheriff.

William M. Sheriff and Ronald W. Driscoll to Energy Metals Corporation (US)

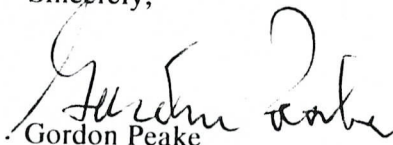
Enclosed is Energy Metals Corporation (US)'s check # 2278 in the amount of \$2,490.00, fees (\$10.00 per claim) for the Transfer of Interest of the 249 claims listed above into Energy Metals Corporation (US).

The enclosed copies of the Quit Claim Deeds from William M. Sheriff and Ronald W. Driscoll recorded in the two Counties listed above shows the Claim Names and BLM Serial Numbers assigned to all of the claims involved.

I will appreciate your changing the records to show Energy Metals Corporation (US) as the owner of the claims listed in the Quit Claim Deeds from William M. Sheriff and Ronald W. Driscoll.

If you have any questions please don't hesitate to contact me at the above number. Thank you.

Sincerely,


Gordon Peake
Land Manager

Cc: William M. Sheriff - Wylie, TX

RECEIVED
B.L.M. AZ STATE OFFICE
2006 JAN 19 A 11:12
PHOENIX, ARIZONA

Prepared By and Return To:
Gordon R. Peake
P.O. Box 3215
Evergreen, CO 80437



3356379
Page: 1 of 2
D

Exempt (B-7) from Affidavit of Value

CORRECTED - QUIT CLAIM DEED

State of Arizona)
) ss.
County of Yavapai)

RECEIVED
B.L.M. AZ STATE OFFICE
2006 JAN 19 AM 11:13
PHOENIX, ARIZONA

THIS DEED, made this 14 day of November, 2005, by and between RONALD W. DRISCOLL, also known as RON DRISCOLL, and KATHLEEN DRISCOLL, husband and wife. Grantor, and ENERGY METALS CORPORATION (US), a Nevada corporation, whose address is P. O. Box 357, Wylie, Texas 75098. Grantee, is to correct Quit Claim Deed dated September 26, 2005, and filed in the Official Records of Coconino County on October 11, 2005, as Document # 3348440, wherein the Exhibit A that described the Property to the Quit Claim Deed was incorrect.

WITNESSETH, that Grantor, for and in consideration of the sum of TEN DOLLARS and OTHER GOOD AND VALUABLE CONSIDERATION, the receipt and sufficiency of which is hereby acknowledged, has remised, released, sold, and QUIT CLAIMED, and by these presents does remise, release, sell, and QUIT CLAIM unto Grantee, its successors and assigns, forever, all the right, title, interest, claim and demand which Grantor has in and to the property listed on the attached Exhibit A which is hereby incorporated by reference and made a part of this QUIT CLAIM DEED.

TO HAVE AND TO HOLD the same, together with all and singular the appurtenances and privileges thereunto belonging or in anywise thereunto appertaining, and all the estate, right, title, interest and claim whatsoever, of Grantor, either in law or equity, to the only proper use, benefit and behoof of Grantee, its successors and assigns forever.

IN WITNESS WHEREOF, Grantor has executed this deed on the date set forth above.

Ronald W. Driscoll

Kathleen Driscoll

Subscribed and sworn to before me on this 14 day of November, 2005, by Ronald W. Driscoll and Kathleen Driscoll.

SIGNATURE

Notary Public




EXHIBIT "A"

Attached to and made a part of that certain Quit Claim Deed between Ronald W. and Kathleen Driscoll and Energy Metals Corporation (US) dated November 14, 2005.

The property is made up of the following unpatented lode mining claims located in Coconino County, Arizona.

<u>CLAIM NAME</u>	<u>CLAIM #</u>	<u>COUNTY INST #</u>	<u>BLM SERIAL #</u>
AZ	13	3287509	AMC 362776
AZ	14	3287512	AMC 362777
AZ	119	3287511	AMC 362778
AZ	120	3287510	AMC 362779
AZ	307	3287529	AMC 362780
AZ	308	3287528	AMC 362781
AZ	309	3287527	AMC 362782
AZ	310	3287526	AMC 362783
AZ	311	3287525	AMC 362784
AZ	312	3287524	AMC 362785
AZ	313	3287523	AMC 362786
AZ	314	3287522	AMC 362787
AZ	315	3287517	AMC 362788
AZ	316	3287516	AMC 362789
AZ	317	3287515	AMC 362790
AZ	318	3287514	AMC 362791
AZ	319	3287513	AMC 362792
AZ	320	3287518	AMC 362793
AZ	342	3293196	AMC 363099
AZ	343	3293197	AMC 363100
AZ	344	3293198	AMC 363101
AZ	345	3293199	AMC 363102
AZ	346	3293200	AMC 363103
AZ	348	3293201	AMC 363104
AZ	349	3293202	AMC 363105
AZ	350	3293203	AMC 363106
AZ	351	3293204	AMC 363107
AZ	352	3293205	AMC 363108
AZ	353	3287536	AMC 362794
AZ	354	3287535	AMC 362795
AZ	355	3287534	AMC 362796
AZ	356	3287533	AMC 362797
AZ	357	3287532	AMC 362798
AZ	358	3287531	AMC 362799
AZ	359	3287530	AMC 362800
AZ	360	3287521	AMC 362801
AZ	361	3287520	AMC 362802
AZ	362	3287519	AMC 362803
AZ	363	3287537	AMC 362804

RECEIVED
B.L.M. AZ STATE OFFICE
2006 JAN 19 A 11:12
PHOENIX, ARIZONA





2005124240 2X 5960 PC
OFFICIAL RECORDS OF MOHAVE COUNTY
JOAN MC CALL, MOHAVE COUNTY REC'D
11/27/2005 14:08P ARIZONA
GORDON R. PEAKE
RECORDING FEE 14.00

Prepared By and Return To:
Gordon R. Peake
P.O. Box 3215
Evergreen, CO 80437

Exempt (B-7) from
Affidavit of Value

QUIT CLAIM DEED

State of Texas)

County of COLLIN) ss.

THIS DEED, made this 27th day of October, 2005, by and between WILLIAM M. SHERIFF, a single man dealing in his own and separate property, **Grantor**, and ENERGY METAL CORPORATION (US), a Nevada corporation, whose address is P. O. Box 357, Wylie, Texas 75098, **Grantee**.

RECEIVED
B.L.M. AZ STATE OFFICE
2006 JAN 19 AM 12
PHOENIX, ARIZONA

WITNESSETH, that Grantor, for and in consideration of the sum of TEN DOLLARS and OTHER GOOD AND VALUABLE CONSIDERATION, the receipt and sufficiency of which is hereby acknowledged, has remised, released, sold, and QUIT CLAIMED, and by these presents does remise, release, sell, and QUIT CLAIM unto Grantee, its successors and assigns, forever, all the right, title, interest, claim and demand which Grantor has in and to the property listed on the attached Exhibit A which is hereby incorporated by reference and made a part of this QUIT CLAIM DEED.

TO HAVE AND TO HOLD the same, together with all and singular the appurtenances and privileges thereunto belonging or in anywise thereunto appertaining, and all the estate, right, title, interest and claim whatsoever, of Grantor, either in law or equity, to the only proper use, benefit and behoof of Grantee, its successors and assigns forever.

IN WITNESS WHEREOF, Grantor has executed this deed on the date set forth above.

William M. Sheriff
William M. Sheriff

Subscribed and sworn to before me on this 27 day of October, 2005, by William M. Sheriff.

SIGNATURE

Christy Gellef
Notary Public




EXHIBIT "A"

Attached to and made a part of that certain Quit Claim Deed between William M. Sheriff and Energy Metals Corporation (US) dated October 27, 2005.

The property is made up of the following unpatented lode mining claims located in Mohave County, Arizona.

<u>CLAIM NAME</u>	<u>CLAIM #</u>	<u>COUNTY INST #</u>	<u>BLM SERIAL #</u>
AZ	55	2004106390	AMC 363324
AZ	56	2004106391	AMC 363325
AZ	57	2004106392	AMC 363326
AZ	58	2004106393	AMC 363327
AZ	59	2004106394	AMC 363328
AZ	60	2004106395	AMC 363329
AZ	61	2004106396	AMC 363330
AZ	62	2004106397	AMC 363331
AZ	63	2004106398	AMC 363332
AZ	64	2004106399	AMC 363333
AZ	65	2004106400	AMC 363334
AZ	66	2004106401	AMC 363335
AZ	67	2004106402	AMC 363336
AZ	68	2004106403	AMC 363337
AZ	69	2004106404	AMC 363338
AZ	70	2004106405	AMC 363339
AZ	71	2004106406	AMC 363340
AZ	72	2004106407	AMC 363341
AZ	73	2004106408	AMC 363342
AZ	74	2004106409	AMC 363343
AZ	75	2004106410	AMC 363344
AZ	77	2004106411	AMC 363109
AZ	79	2004106412	AMC 363110
AZ	81	2004106413	AMC 363111
AZ	83	2004106414	AMC 363112
AZ	84	2004106419	AMC 363345
AZ	85	2004106420	AMC 363346
AZ	86	2004106421	AMC 363347
AZ	87	2004106422	AMC 363348
AZ	88	2004106423	AMC 363349
AZ	89	2004106424	AMC 363350
AZ	90	2004106415	AMC 363113
AZ	103	2004106425	AMC 363123
AZ	104	2004106426	AMC 363124
AZ	105	2004106427	AMC 363125
AZ	106	2004106428	AMC 363126
AZ	107	2004106429	AMC 363127
AZ	108	2004106430	AMC 363128
AZ	109	2004106431	AMC 363129
AZ	110	2004106432	AMC 363130
AZ	111	2004106433	AMC 363131

PHOENIX, ARIZONA

2006 JAN 19 A 11:12

RECEIVED
B.L.M. AZ STATE OFFICE

<u>CLAIM NAME</u>	<u>CLAIM #</u>	<u>COUNTY INST #</u>	<u>BLM SERIAL #</u>
AZ	112	2004106434	AMC 363132
AZ	113	2004106435	AMC 363133
AZ	114	2004106436	AMC 363134
AZ	115	2004106437	AMC 363135
AZ	116	2004106438	AMC 363136
AZ	200	2004106416	AMC 363114
AZ	201	2004106417	AMC 363115
AZ	202	2004106418	AMC 363116
AZ	203	2004106442	AMC 363357
AZ	204	2004106443	AMC 363358
AZ	205	2004106444	AMC 363359
AZ	206	2004106445	AMC 363360
AZ	207	2004106446	AMC 363361
AZ	208	2004106447	AMC 363362
AZ	209	2004106448	AMC 363363
AZ	210	2004106449	AMC 363364
AZ	211	2004106450	AMC 363365
AZ	212	2004106451	AMC 363366
AZ	213	2004106452	AMC 363367
AZ	214	2004106453	AMC 363368
AZ	215	2004106454	AMC 363369
AZ	216	2004106455	AMC 363370
AZ	217	2004106456	AMC 363371
AZ	218	2004106457	AMC 363372
AZ	219	2004106458	AMC 363373
AZ	220 A	2004106459	AMC 363374
AZ	221 A	2004106460	AMC 363375
AZ	222 A	2004106461	AMC 363376
AZ	223 A	2004106462	AMC 363377
AZ	224 A	2004106463	AMC 363378
AZ	220	2004106464	AMC 363379
AZ	221	2004106465	AMC 363380
AZ	222	2004106466	AMC 363381
AZ	223	2004106467	AMC 363382
AZ	224	2004106468	AMC 363383
AZ	225	2004106469	AMC 363384
AZ	226	2004106470	AMC 363385
AZ	227	2004106471	AMC 363386
AZ	228	2004106472	AMC 363387
AZ	229	2004106473	AMC 363388
AZ	230	2004106474	AMC 363389
AZ	231	2004106475	AMC 363390
AZ	232	2004106476	AMC 363391
AZ	233	2004106477	AMC 363392
AZ	234	2004106478	AMC 363393
AZ	248	2004106439	AMC 363137
AZ	249	2004106440	AMC 363138
AZ	250	2004106441	AMC 363139

RECEIVED
B.L.M. AZ STATE OFFICE
2006 JAN 19 A 11:12
PHOENIX, ARIZONA

158

<u>CLAIM NAME</u>	<u>CLAIM #</u>	<u>COUNTY INST #</u>	<u>BLM SERIAL #</u>
AZ	248	2004106492	AMC 363407
AZ	249	2004106493	AMC 363408
AZ	250	2004106494	AMC 363409
AZ	251	2004106495	AMC 363410
AZ	252	2004106496	AMC 363411
AZ	253	2004106497	AMC 363412
AZ	254	2004106498	AMC 363413
AZ	255	2004106499	AMC 363414
AZ	256	2004106500	AMC 363415
AZ	257	2004106501	AMC 363416
AZ	258	2004106502	AMC 363417
AZ	259	2004106503	AMC 363418
AZ	260	2004106504	AMC 363419
AZ	261	2004106505	AMC 363420
AZ	262	2004106506	AMC 363421
AZ	263	2004106507	AMC 363422
AZ	264	2004106508	AMC 363423
AZ	265	2004106509	AMC 363424
AZ	266	2004106510	AMC 363425
AZ	267	2004106511	AMC 363426
AZ	268	2004106512	AMC 363427
AZ	269	2004106513	AMC 363428
AZ	270	2004106514	AMC 363429
AZ	271	2004106515	AMC 363430
AZ	272	2004106516	AMC 363431
AZ	273	2004106517	AMC 363432
AZ	274	2004106518	AMC 363433
AZ	275	2004106519	AMC 363434
AZ	276	2004106520	AMC 363435
AZ	277	2004106521	AMC 363436
AZ	278	2004106522	AMC 363437
AZ	279	2004106523	AMC 363438
AZ	280	2004106524	AMC 363439
AZ	281	2004106525	AMC 363440
AZ	282	2004106526	AMC 363441
AZ	283	2004106527	AMC 363442

RECEIVED
B.L.M. AZ STATE OFFICE
2006 JAN 19 A 11:12

**United States Department of the Interior
Bureau of Land Management**

BUSINESS & SUPPORT SVCS DIV
ONE N CENTRAL AVE
PHOENIX, AZ 85004 -2203
Phone: (602) 417-9200

Receipt	
No:	1219841

Transaction #: 1260920
Date of Transaction: 01/23/2006

CUSTOMER:	ENERGY METALS CORP (US) ATTN: GORDON PEAKE P O BOX 3215 EVERGREEN,CO 80437
-----------	---

LINE #	QTY	DESCRIPTION	REMARKS	UNIT PRICE	TOTAL
1	1.00	LOCATABLE MINERALS / MINING CLAIMS-NOT NEW-UNADJUD,ONE AUTH NO. ONLY / MINING CLAIM MONEY RECEIVED (455) CASES: AMC362776/\$2490.00	TRF/249	- n/a -	2490.00
TOTAL:					\$2,490.00

PAYMENT INFORMATION		
1	AMOUNT: \$2,490.00	POSTMARKED: 01/16/2006
	TYPE: CHECK	RECEIVED: 01/19/2006
	CHECK NO: 2278	
	NAME: ENERGY METALS CORPORATION (US) ATTN: GORDON PEAKE P O BOX 3215 EVERGREEN CO 80437	

REMARKS

This receipt was generated by the automated BLM Collections and Billing System and is a paper representation of a portion of the official electronic record contained therein.



Prepared By and Return To:
Gordon R. Peake
P.O. Box 3215
Evergreen, CO 80437

Exempt (B-7) from
Affidavit of Value

QUIT CLAIM DEED

State of Texas)
County of Collin) ss.

THIS DEED, made this 27th day of October, 2005, by and between WILLIAM M. SHERIFF, a single man dealing in his own and separate property, **Grantor**, and ENERGY METALS CORPORATION (US), a Nevada corporation, whose address is P. O. Box 357, Wylie, Texas 75098 **Grantee**.

RECEIVED
B.L.M. AZ STATE OFFICE
2006 JAN 19 A 11:11
PHOENIX ARIZONA

WITNESSETH, that Grantor, for and in consideration of the sum of TEN DOLLARS and OTHER GOOD AND VALUABLE CONSIDERATION, the receipt and sufficiency of which is hereby acknowledged, has remised, released, sold, and QUIT CLAIMED, and by these presents does remise, release, sell, and QUIT CLAIM unto Grantee, its successors and assigns, forever, all the right, title, interest, claim and demand which Grantor has in and to the property listed on the attached Exhibit A which is hereby incorporated by reference and made a part of this QUIT CLAIM DEED.

TO HAVE AND TO HOLD the same, together with all and singular the appurtenances and privileges thereunto belonging or in anywise thereunto appertaining, and all the estate, right, title, interest and claim whatsoever, of Grantor, either in law or equity, to the only proper use, benefit and behoof of Grantee, its successors and assigns forever.

IN WITNESS WHEREOF, Grantor has executed this deed on the date set forth above.

William M. Sheriff
William M. Sheriff

Subscribed and sworn to before me on this 27 day of October, 2005, by William M. Sheriff.

SIGNATURE

Christy Beller
Notary Public




EXHIBIT "A"

Attached to and made a part of that certain Quit Claim Deed between William M. Sheriff and Energy Metals Corporation (US) dated October 27, 2005.

The property is made up of the following unpatented lode mining claims located in Coconino County, Arizona.

CLAIM NAME **CLAIM #** **COUNTY INST #** **BLM SERIAL #**

AZ	1	3269248	AMC 361830
AZ	2	3269249	AMC 361831
AZ	3	3269250	AMC 361832
AZ	4	3269251	AMC 361833
AZ	7	3269252	AMC 361834
AZ	8	3269253	AMC 361835
AZ	9	3269254	AMC 361836
AZ	10	3269255	AMC 361837
AZ	15	3269256	AMC 361838
AZ	16	3269257	AMC 361839
AZ	17	3269258	AMC 361840
AZ	18	3269259	AMC 361841
AZ	19	3269260	AMC 361842
AZ	20	3269261	AMC 361843
AZ	27	3269262	AMC 361844
AZ	29	3269263	AMC 361845
AZ	31	3269264	AMC 361846
AZ	33	3269265	AMC 361847
AZ	35	3269266	AMC 361848
AZ	47	3269267	AMC 361849
AZ	48	3269268	AMC 361850
AZ	51	3269269	AMC 361851
AZ	52	3269270	AMC 361852
AZ	53	3269271	AMC 361853
AZ	54	3269272	AMC 361854
AZ	91	3293159	AMC 363351
AZ	92	3293160	AMC 363352
AZ	93	3293161	AMC 363353
AZ	94	3293162	AMC 363354
AZ	95	3293163	AMC 363355
AZ	96	3293164	AMC 363356
AZ	97	3293153	AMC 363117
AZ	98	3293154	AMC 363118
AZ	99	3293155	AMC 363119
AZ	100	3293156	AMC 363120
AZ	101	3293157	AMC 363121
AZ	102	3293158	AMC 363122
AZ	117	3293145	AMC 3633140

RECEIVED
 B.L.M. AZ STATE OFFICE
 2005 JAN 19 A 11:12
 PHOENIX, ARIZONA

closed - 2/1/05

310

<u>CLAIM NAME</u>	<u>CLAIM #</u>	<u>COUNTY INST #</u>	<u>BLM SERIAL #</u>
AZ	118	3293146	AMC 3633144 363141
AZ	284	3293147	AMC 3633142 363142
AZ	285	3293148	AMC 3633143 363143
AZ	286	3293149	AMC 3633144 AMC 363144
AZ	287	3293150	AMC 3633145 363145
AZ	288	3293151	AMC 3633146 363146
AZ	289	3293152	AMC 3633147 363147
AZ	290	3293165	AMC 363443
AZ	291	3293166	AMC 363444
AZ	292	3293167	AMC 363445
AZ	293	3293168	AMC 363446
AZ	294	3293169	AMC 363447
AZ	295	3293170	AMC 363448

RECEIVED
 B.L.M. AZ STATE OFFICE
 2006 JAN 19 A 11: 12
 PHOENIX, ARIZONA

130

NOTICE!!

These documents have been scanned!

Do not place un-scanned documents beneath this notice!

Do not remove this notice from this file!

GPO Jacket No. 560-102
Print Order 61540
Rise Business Services, LLC
Job=AZ15 6/5/2019



Box Number= AZ15115



Claim Begin-End: AMC363109-AMC363167

4 Annual Filings



AZ15115-2

AMC363097-AMC365440

**DEPARTMENT OF THE INTERIOR
BUREAU OF LAND MANAGEMENT
MINING CLAIMS**

Run Date/Time: 8/16/2019

**MC Maintenance Fees Paid Through the BLM Pay Portal
(by Date Paid)**

Page 60 Of 122

CBS Receipt: 4530771

Printed For Lead File # AMC363109

Agency Tracking ID: 1565630969

Assessment Year: 2020

Number of BLM Serial Nr: 27

Paid On: 8/12/2019

Total Amount Paid: \$4,455.00

Claim Name	BLM Serial No	Lead File No	Amount Paid
AZ #15	AMC361838	AMC361830	\$165.00
AZ #16	AMC361839	AMC361830	\$165.00
WE 1	AMC361855	AMC361855	\$165.00
WE 2	AMC361856	AMC361855	\$165.00
WE 4	AMC361858	AMC361855	\$165.00
WE 6	AMC361860	AMC361855	\$165.00
WE 15	AMC361869	AMC361855	\$165.00
WE 16	AMC361870	AMC361855	\$165.00
WE 17	AMC361871	AMC361855	\$165.00
AZ #90	AMC363113	AMC363109	\$165.00
AZ #200	AMC363114	AMC363109	\$165.00
AZ #201	AMC363115	AMC363109	\$165.00
AZ #202	AMC363116	AMC363109	\$165.00
AZ #328	AMC363158	AMC363109	\$165.00
AZ #329	AMC363159	AMC363109	\$165.00
AZ #331	AMC363160	AMC363109	\$165.00
AZ #332	AMC363161	AMC363109	\$165.00
AZ #334	AMC363162	AMC363109	\$165.00
AZ #335	AMC363163	AMC363109	\$165.00
AZ #336	AMC363164	AMC363109	\$165.00
AZ #338	AMC363165	AMC363109	\$165.00
AZ #339	AMC363166	AMC363109	\$165.00
AZ #340	AMC363167	AMC363109	\$165.00
NY 5	AMC364799	AMC364785	\$165.00

NO WARRANTY IS MADE BY BLM FOR USE OF THE DATA FOR PURPOSES NOT INTENDED BY BLM

DEPARTMENT OF THE INTERIOR
BUREAU OF LAND MANAGEMENT
MINING CLAIMS

Run Date/Time: 8/16/2019

MC Maintenance Fees Paid Through the BLM Pay Portal
(by Date Paid)

Page 61 Of 122

NY 6	AMC364800	AMC364785	\$165.00
NY 7	AMC364801	AMC364785	\$165.00
NY 8	AMC364802	AMC364785	\$165.00

United States Department of the Interior
Bureau of Land Management
 BUSINESS & SUPPORT SVCS DIV
 ONE N CENTRAL AVE SUITE 800
 PHOENIX, AZ 85004 -4427
 Phone: 602-417-9200

Receipt	
No:	4530771

Transaction #: 4651619	
Date of Transaction: 08/12/2019	
CUSTOMER:	
JOSHUA BLEAK 3616 E OMEGA CIR MESA,AZ 85215 US	

LINE #	QTY	DESCRIPTION	REMARKS	UNIT PRICE	TOTAL
1	1.00	LOCATABLE MINERALS / MINING CLAIMS- NOT NEW-UNADJUD,ONE AUTH NO. ONLY / MINING CLAIM MONEY RECEIVED CASES: AMC361869/\$4455.00		- n/a -	4455.00
TOTAL:					\$4,455.00

PAYMENT INFORMATION			
NOTE: Items will appear on credit card statement as "BLM O Mining Claim".			
1	AMOUNT:	4455.00	POSTMARKED: N/A
	TYPE:	CREDIT CARD	RECEIVED: 08/12/2019
	NAME:	JOSHUA BLEAK 3616 E OMEGA CIR MESA AZ 85215 US	
	CARD NO:	XXXXXXXXXXXX3324	AUTH CODE: 73159P
	NAME ON CARD:	JOSHUA BLEAK	
	SIGNATURE:	INTERNET	

REMARKS

This receipt was generated by the automated BLM Collections and Billing System and is a paper representation of a portion of the official electronic record contained therein.

Amc 361855

361830

Authorized Date 10/16/2012
AZ BLM REFUND \$280 TO VANE MINERALS (US) LLC FOR
Instructions to Accounts DUPLICATE MAINTENANCE FEE PAID ON AMC363157 AND
AN OVERPAYMENT OF \$140. RECEIPT#2648277. RE.
Login ID 4105
Entry Date 10/16/2012
Total Amount \$280.00

362776

363109

364785

386190

388220



Amc 361855

361830

VANE Minerals (US) LLC
 7400 North Oracle Road, Suite 131
 Tucson, Arizona 85704
 Telephone: 520 797-1393
 Facsimile: 520 742-7280
 E-mail: kris.hefton@vaneminerals.com

362776

363109

364785

386190

388220

August 20, 2012

United States Department of the Interior
 Bureau of Land Management
 Arizona State Office
 One North Central Avenue, Suite 800
 Phoenix, AZ 85004-4427

RE: Mining Claim Maintenance Fees for Assessment Year Ending September 1, 2013.

Dear Sir or Madam,

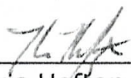
Enclosed is a check in the amount of \$26,040.00, which serves as payment of the Maintenance Fees of \$140.00 for each of the 186 unpatented claims more particularly described on the claim lists (Exhibit A) attached hereto.

This letter is evidence of owner's intention to hold such claims through the assessment year ending on September 1, 2013.

<u>Claim Group</u>	<u>County</u>	<u>Number of Claims</u>
AZ	Coconino	37
NY, WE	Coconino	22
CT, RW, SM, TT	Coconino	127
	Total Claims	186

Please return receipts and date stamped copies to me at the above address. If you have any questions concerning this filing please call me at the number listed above.

Sincerely,



 Kris Hefton

NO. OF CLAIMS 186
 AMOUNT 26040.00
 RECEIPT NO. 3648277
 INIT. CH
 ** BLM-ASO**

RECEIVED
 BLM AZ STATE OFFICE
 2012 AUG 31 A 11:33
 PHOENIX, ARIZONA

Registered in England Number 4413347
 Registered Office: Rutland House, 148 Edmund Street, Birmingham, B3 2JR, UK

ENTERED IN COMPUTER

RE 9-11-12

only 185 claims listed
 pd for 186. overpmt.

BLM CLAIMS Claim	Loc. Date	MC Number	County
WE 1	3/26/2004	361855	Coconino
WE 2	3/26/2004	361856	Coconino
WE 4	3/26/2004	361858	Coconino
WE 5	3/26/2004	361859	Coconino
WE 6	3/26/2004	361860	Coconino
WE 7	3/26/2004	361861	Coconino
WE 8	3/26/2004	361862	Coconino
WE 9	3/26/2004	361863	Coconino
WE 10	3/26/2004	361864	Coconino
WE 11	3/29/2004	361865	Coconino
WE 12	3/29/2004	361866	Coconino
NY 1	1/5/2005	364795	Coconino
NY 2	1/5/2005	364796	Coconino
NY 3	1/5/2005	364797	Coconino
NY 4	1/5/2005	364798	Coconino
NY 5	1/5/2005	364799	Coconino
NY 6	1/5/2005	364800	Coconino
NY 7	1/5/2005	364801	Coconino
NY 8	1/5/2005	364802	Coconino
NY 9	1/5/2005	364803	Coconino
NY 10	1/5/2005	364804	Coconino
AZ 1	3/26/2004	361830	Coconino
AZ 2	3/26/2004	361831	Coconino
AZ 3	3/26/2004	361832	Coconino
AZ 4	3/26/2004	361833	Coconino
AZ 13	7/16/2004	362776	Coconino
AZ 14	7/16/2004	362777	Coconino
AZ 15	3/30/2004	361838	Coconino
AZ 16	3/30/2004	361839	Coconino
AZ 17	3/30/2004	361840	Coconino
AZ 18	3/30/2004	361841	Coconino
AZ 19	3/30/2004	361842	Coconino
AZ 20	3/30/2004	361843	Coconino
AZ 119	7/16/2004	362778	Coconino
AZ 120	7/16/2004	362779	Coconino

RECEIVED
BLM/AZ STATE OFFICE
2012 AUG 31 A 11:33
PHOENIX, ARIZONA

AZ 27	6/21/2004	361844	Coconino
AZ 29	6/21/2004	361845	Coconino
AZ 31	6/21/2004	361846	Coconino
AZ 33	6/21/2004	361847	Coconino
AZ 47	6/21/2004	361849	Coconino
AZ 48	6/21/2004	361850	Coconino
<hr/>			
AZ 320	7/15/2004	362793	Coconino
<hr/>			
AZ 327	10/1/2004	363157	Coconino — paid by R# 2643616 on 8/22
AZ 328	9/1/2004	363158	Coconino
AZ 329	9/1/2004	363159	Coconino
AZ 331	9/1/2004	363160	Coconino
AZ 332	9/1/2004	363161	Coconino
<hr/>			
AZ 334	9/1/2004	363162	Coconino
AZ 335	9/1/2004	363163	Coconino
AZ 336	9/1/2004	363164	Coconino
AZ 338	9/1/2004	363165	Coconino
AZ 339	9/1/2004	363166	Coconino
AZ 340	9/1/2004	363167	Coconino
<hr/>			
AZ 355	7/13/2004	362796	Coconino
AZ 356	7/13/2004	362797	Coconino
AZ 357	7/13/2004	362798	Coconino
AZ 358	7/13/2004	362799	Coconino
AZ 359	7/13/2004	362800	Coconino
<hr/>			
RW 1	9/18/2007	386453	Coconino
RW 2	9/18/2007	386454	Coconino
RW 3	9/18/2007	386455	Coconino
RW 4	9/18/2007	386456	Coconino
RW 5	9/18/2007	386457	Coconino
RW 6	9/18/2007	386458	Coconino
RW 7	9/18/2007	386459	Coconino
RW 8	9/18/2007	386460	Coconino
<hr/>			
SM2 - 1	10/15/2007	388262	Coconino
SM2 - 2	10/15/2007	388263	Coconino
SM2 - 3	10/15/2007	388264	Coconino
SM2 - 4	10/15/2007	388265	Coconino
SM2 - 5	10/15/2007	388266	Coconino
SM2 - 6	10/15/2007	388267	Coconino
<hr/>			
SM5 - 1	10/15/2007	388268	Coconino
SM5 - 2	10/15/2007	388269	Coconino
SM5 - 3	10/15/2007	388270	Coconino
SM5 - 4	10/15/2007	388271	Coconino
SM5 - 5	10/15/2007	388272	Coconino
SM5 - 6	10/15/2007	388273	Coconino

PHOENIX, ARIZONA

2012 AUG 31 A 11:33

RECEIVED
BLM AZ STATE OFFICE

43

78

SM6 - 1	10/17/2007	388274	Coconino
SM6 - 2	10/17/2007	388275	Coconino
SM6 - 3	10/17/2007	388276	Coconino
SM6 - 4	10/17/2007	388277	Coconino
SM6 - 5	10/17/2007	388278	Coconino
SM6 - 6	10/17/2007	388279	Coconino
SM7-1	10/16/2007	388280	Coconino
SM7-2	10/16/2007	388281	Coconino
SM7-3	10/16/2007	388282	Coconino
SM7-4	10/16/2007	388283	Coconino
SM7-5	10/16/2007	388284	Coconino
SM7-6	10/16/2007	388285	Coconino
SM8-1	10/17/2007	388286	Coconino
SM8-2	10/17/2007	388287	Coconino
SM8-3	10/17/2007	388288	Coconino
SM8-4	10/17/2007	388289	Coconino
SM8-5	10/17/2007	388290	Coconino
SM8-6	10/17/2007	388291	Coconino
SM19-2	10/14/2007	388299	Coconino
SM19-4	10/14/2007	<u>388301</u>	Coconino
SM19-6	10/14/2007	388303	Coconino
SM30 - 1	10/15/2007	388304	Coconino
SM30 -2	10/15/2007	388305	Coconino
SM30 -3	10/15/2007	388306	Coconino
SM30 -4	10/15/2007	388307	Coconino
SM30 -5	10/15/2007	388308	Coconino
SM30 -6	10/15/2007	388309	Coconino
SM31 - 1	10/14/2007	388310	Coconino
SM31 - 2	10/14/2007	388311	Coconino
SM31 - 3	10/14/2007	388312	Coconino
SM31 - 4	10/14/2007	388313	Coconino
SM31 - 5	10/14/2007	388314	Coconino
SM31 - 6	10/14/2007	388315	Coconino
SM36 - 1	10/16/2007	388316	Coconino
SM36 - 2	10/16/2007	388317	Coconino
SM36 - 3	10/16/2007	388318	Coconino
SM36 - 4	10/16/2007	388319	Coconino
SM36 - 5	10/16/2007	388320	Coconino
SM36 - 6	10/16/2007	<u>388321</u>	Coconino

PHOENIX, ARIZONA

2012 AUG 31 A 11: 33

RECEIVED
BLM AZ STATE OFFICE

39

117

TT - 1	9/18/2007	386481	Coconino
TT - 2	9/18/2007	386482	Coconino
TT - 3	9/18/2007	386483	Coconino
TT - 4	9/18/2007	386484	Coconino
TT - 5	9/18/2007	386485	Coconino
TT - 6	9/18/2007	386486	Coconino
TT - 7	9/18/2007	386487	Coconino
TT - 8	9/18/2007	386488	Coconino
TT - 9	9/18/2007	386489	Coconino
TT - 10	9/18/2007	386490	Coconino
TT - 11	9/18/2007	386491	Coconino
TT - 12	9/18/2007	386492	Coconino
TT - 13	9/18/2007	386493	Coconino
TT - 14	9/18/2007	386494	Coconino
TT - 15	9/18/2007	386495	Coconino
TT - 16	9/18/2007	386496	Coconino

CT-1	9/19/2007	386259	Coconino
CT-2	9/19/2007	386260	Coconino
CT-3	9/19/2007	386261	Coconino
CT-4	9/19/2007	386262	Coconino
CT-5	9/19/2007	386263	Coconino
CT-6	9/19/2007	386264	Coconino
CT-7	9/19/2007	386265	Coconino
CT-8	9/19/2007	386266	Coconino
CT-9	9/19/2007	386267	Coconino
CT-10	9/19/2007	386268	Coconino
CT-11	9/19/2007	386269	Coconino
CT-12	9/19/2007	386270	Coconino
CT-13	9/19/2007	386271	Coconino
CT-14	9/19/2007	386272	Coconino
CT-15	9/19/2007	386273	Coconino
CT-16	9/19/2007	386274	Coconino
CT-17	9/19/2007	386275	Coconino
CT-18	9/19/2007	386276	Coconino
CT-19	9/19/2007	386277	Coconino
CT-20	9/19/2007	386278	Coconino
CT-21	9/19/2007	386279	Coconino
CT-22	9/19/2007	386280	Coconino
CT-23	9/19/2007	386281	Coconino
CT-24	9/19/2007	386282	Coconino
CT-25	9/19/2007	386283	Coconino
CT-26	9/19/2007	386284	Coconino
CT-27	9/19/2007	386285	Coconino
CT-28	9/19/2007	386286	Coconino
CT-29	9/19/2007	386287	Coconino
CT-30	9/19/2007	386288	Coconino
CT-31	9/19/2007	386289	Coconino
CT-32	9/19/2007	386290	Coconino
CT-33	9/19/2007	386291	Coconino
CT-34	9/19/2007	386292	Coconino

PHOENIX, ARIZONA

2012 AUG 31 A 11:33

RECEIVED
BLM AZ STATE OFFICE

50

167

CT-35	9/19/2007	386293	Coconino
CT-36	9/19/2007	386294	Coconino
CT-37	9/20/2007	386295	Coconino
CT-38	9/20/2007	386296	Coconino
CT-39	9/20/2007	386297	Coconino
CT-40	9/20/2007	386298	Coconino
CT-41	9/20/2007	386299	Coconino
CT-42	9/20/2007	386300	Coconino
CT-43	9/20/2007	386301	Coconino
CT-44	9/20/2007	386302	Coconino
CT-45	9/20/2007	386303	Coconino
CT-46	9/20/2007	386304	Coconino
CT-47	9/20/2007	386305	Coconino
CT-48	9/20/2007	386306	Coconino
CT-49	9/20/2007	386307	Coconino
CT-50	9/20/2007	386308	Coconino
CT-51	9/20/2007	386309	Coconino
CT-52	9/20/2007	386310	Coconino

PHOENIX, ARIZONA

2012 AUG 31 A 11:33

RECEIVED
RIMAZ STATE OFFICE

12/2

11

**United States Department of the Interior
Bureau of Land Management
LANDS/RECREATION & PLANNING
ONE N CENTRAL AVE
PHOENIX, AZ 85004 -2203
Phone: 602-417-9200**

Receipt

No: 2648277

Transaction #: 2729059	
Date of Transaction: 09/04/2012	
CUSTOMER:	
VANE MINERALS (US) LLC 7400 N ORACLE RD STE 131 TUCSON, AZ 85704-6339 US	

LINE #	QTY	DESCRIPTION	REMARKS	UNIT PRICE	TOTAL
1	1.00	LOCATABLE MINERALS / MINING CLAIMS-NOT NEW-UNADJUD, ONE AUTH NO. ONLY / MINING CLAIM MONEY RECEIVED CASES: AMC361855/\$26040.00	MAINT FEE PYMNT (180) 2013 <i>185</i>	- n/a -	26040.00
TOTAL:					\$26,040.00

PAYMENT INFORMATION			
1	AMOUNT:	26040.00	POSTMARKED: N/A
	TYPE:	CHECK	RECEIVED: 08/31/2012
	CHECK NO:	1488	
	NAME:	VANE MINERALS (US) LLC 7400 N ORACLE RD STE 131 TUCSON AZ 85704-6339 US	

REMARKS	

This receipt was generated by the automated BLM Collections and Billing System and is a paper representation of a portion of the official electronic record contained therein.

*361855
364785
361830
362776
363109
388220*

*386190
NOV 27 2012 (B) PB
Legal file TH's
NOV 27 2012*

*\$280 refund authorized
(\$140 overpayment & 1 duplicate payment
on AMC 363157 from receipt # 2643616)
of maintenance RE 10-16-12*

140
185
—
1200
40
—
23900

United States Department of the Interior
Bureau of Land Management
 LANDS/RECREATION & PLANNING
 ONE N CENTRAL AVE
 PHOENIX, AZ 85004 -2203
 Phone: 602-417-9200

340146
 Receipt **363109**
 339627
 No: 2643616

Transaction #: 2724323		ENTERED INTO COMPUTER
Date of Transaction: 08/29/2012		
CUSTOMER: 8/29/12 AT		
WILLIAM M SHERIFF 5494 E FERNAN HILL RD COEUR D ALENE, ID 83814-5399 US		

LINE #	QTY	DESCRIPTION	REMARKS	UNIT PRICE	TOTAL
1	1.00	LOCATABLE MINERALS / MINING CLAIMS- NOT NEW-UNADJUD, ONE AUTH NO. ONLY / MINING CLAIM MONEY RECEIVED CASES: AMC340146/\$560.00	MAINT FEE PYMNT (4) 2013	- n/a -	560.00
TOTAL:					\$560.00

PAYMENT INFORMATION			
1	AMOUNT:	560.00	POSTMARKED: N/A
	TYPE:	CHECK	RECEIVED: 08/28/2012
	CHECK NO:	9525	
	NAME:	DRISCOLL, RONALD 734 E PINE KNOLL DR PRESCOTT AZ 86303 US	

REMARKS

This receipt was generated by the automated BLM Collections and Billing System and is a paper representation of a portion of the official electronic record contained therein.

340146 - 140
 340147 - 140
 363157 - 140
 339627 - 140

CBS Export Results Report

Include Resolved Records

Record Status

- Error Records (E/M/I)
- Accepted Records (A/W)
- "On Hold" Records (H)
- All Records (for s/n or receipt nr)
- Exported, No Results From CBS
- New (not yet exported)

Search Criteria

Enter export Date (mm/dd/yyyy)

Serial Number match (optional)

Receipt Nr (optional)

Export Nr (exclusive)

LR2000 User (defaults to login)

Responsible Area (Errors Only)

- User (U,X)
- Programmer (P,X)
- All (U,P,X)

[User Guide](#)

Resend?	Export Nr	A/D	Serial Nr	Mult	Code	\$ Amount	Remarks	Receipt Nr	LR2000 User	#Msg	Resolved?	OK	Stat1	Area	CBS Msg 1	Stat2	Area	Msg 2	CBS 392 ID	392 \$ Amt	Action Update Date	Resend	Resend Orig	Expor
<input type="checkbox"/>	3812570	A	AMC340146		682	140.00	2013;\$140	2643616	ATHROWER	1	<input type="checkbox"/>		A		ACCPT				1832874	560.00	9/9/2012 14:05			9/9/20
<input type="checkbox"/>	3812571	A	AMC340147		682	140.00	2013;\$140	2643616	ATHROWER	1	<input type="checkbox"/>		A		ACCPT				1832874	560.00	9/9/2012 14:05			9/9/20
<input type="checkbox"/>	3812572	A	AMC363157		682	140.00	2013;\$140	2643616	ATHROWER	1	<input type="checkbox"/>		A		ACCPT				1832874	560.00	9/9/2012 14:05			9/9/20
<input type="checkbox"/>	3812573	A	AMC339627		682	140.00	2013;\$140	2643616	ATHROWER	1	<input type="checkbox"/>		A		ACCPT				1832874	560.00	9/9/2012 14:06			9/9/20



Amc
 374122 361855 388220
 393470 386190 375918 389419
 393366 364785 370610 389861
 363109 363324 379096 391842
 Uranium One Americas, Inc. 366715 386379
 368816 390963
 364102 374300
 August 24, 2012 375060 396411

RECEIVED
 BLM AZ STATE OFFICE
 2012 AUG 27 A 10:59
 PHOENIX, ARIZONA

Bureau of Land Management
 One North Central Avenue, Suite 800
 Phoenix, AZ 85004-4427

RE: 2013 Claim Maintenance Fees

Dear Ladies:

Please find enclosed Uranium One's check #13277 in the amount of \$77,280.00 for the 2013 Claim Maintenance fees due covering 552 claims listed on the attached pages.

Please time & date stamp the duplicate set enclosed and return to me with the enclosed FedEx label.

If you have any questions or comments please call me at (307) 233-6325.

Sincerely,

Penny Aurelius

Penny Aurelius
 Land Assistant
 Uranium One Americas, Inc.

NO. OF CLAIMS 552
 AMOUNT \$77,280.00
 RECEIPT NO. 2642682
 INIT. AA
 ** BLM ASO **

ENTERED IN COMPUTER
 RS 9-7-12

A Member of the Uranium One Inc. Group of Companies
 tel +1 307-234-8235 • fax +1 307-237-8235
 907 N. Poplar Street, Suite 260
 Casper, Wyoming • 82601
 www.uranium1.com

EXHIBIT "A"
Uranium One Americas, Inc.

Uranium One Americas, Inc.
Claim Maintenance Fee 2013
North Rim Project - Mohave County

Table with columns: Claim Name, Serial No, County, Instrument, Book, Page, Date Rec, File Date, Township, Range, Sec. Rows include AMC 386218, AMC 386221, AMC 386223, etc.

Total BK Claims = 10

Table with columns: Claim Name, Serial No, County, Instrument, Book, Page, Date Rec, File Date, Township, Range, Sec. Rows include AMB-3, AMB-4, AMB-5, etc.

Total AMB Claims = 12

Table with columns: Claim Name, Serial No, County, Instrument, Book, Page, Date Rec, File Date, Township, Range, Sec. Rows include BK #1, BK #2.

Total BK Claims = 2

Table with columns: Claim Name, Serial No, County, Instrument, Book, Page, Date Rec, File Date, Township, Range, Sec. Rows include BX 25, BX 26, BX 27, etc.

Total BX Claims = 8

Table with columns: Claim Name, Serial No, County, Instrument, Book, Page, Date Rec, File Date, Township, Range, Sec. Rows include GBH-1, GBH-2, GBH-3, etc.

Total GBH Claims = 4

Table with columns: Claim Name, Serial No, County, Instrument, Book, Page, Date Rec, File Date, Township, Range, Sec. Rows include GRAMA 1-1, GRAMA 1-2.

Total GRAMA Claims = 2

Table with columns: Claim Name, Serial No, County, Instrument, Book, Page, Date Rec, File Date, Township, Range, Sec. Rows include H-1, H-2, H-3.

Total H Claims = 3

Table with columns: Claim Name, Serial No, County, Instrument, Book, Page, Date Rec, File Date, Township, Range, Sec. Rows include KAI #1, KAI #2.

EXHIBIT "A"
Uranium One Americas, Inc.

Uranium One Americas, Inc.
Claim Maintenance Fee 2013
North Rim Project - Mohave County

Table with columns: Claim Name, Serial No, County, Instrument, Book, Page, Date Rec, File Date, Township, Range, Sec. Rows include KAI #3, KAI #4, KAI #5, etc.

Total KAI Claims = 10

Table with columns: Claim Name, Serial No, County, Instrument, Book, Page, Date Rec, File Date, Township, Range, Sec. Rows include LOLA 1, LOLA 2, LOLA 3, LOLA 4.

Total LOLA claims = 4

Table with columns: Claim Name, Serial No, County, Instrument, Book, Page, Date Rec, File Date, Township, Range, Sec. Rows include M-14-1, M-14-2, M-14-3, etc.

Total M claims = 14

Table with columns: Claim Name, Serial No, County, Instrument, Book, Page, Date Rec, File Date, Township, Range, Sec. Rows include M-13-1, M-13-3, M-24-1, etc.

EXHIBIT "A"
 Uranium One Americas, Inc.

NuStar Exploration - Owner
 Claim Maintenance Fee 2013
 South Rim Project

Claim Name	Serial No	County	I	Date Rec	File Date	Township	Range	Sec.
JAVA 1	AMC 366715	Coconino	3326894	6/15/05	7/25/05	29N	2E	22
JAVA 2	AMC 366716	Coconino	3326895	6/15/05	7/25/05	29N	2E	21,22
JAVA 3	AMC 366717	Coconino	3326896	6/15/05	7/25/05	29N	2E	22
JAVA 4	AMC 366718	Coconino	3326897	6/15/05	7/25/05	29N	2E	21,22
JAVA 5	AMC 366719	Coconino	3326898	6/15/05	7/25/05	29N	2E	22
JAVA 6	AMC 366720	Coconino	3326899	6/15/05	7/25/05	29N	2E	21,22
JAVA 7	AMC 366721	Coconino	3326900	6/15/05	7/25/05	29N	2E	22
JAVA 8	AMC 366722	Coconino	3326901	6/15/05	7/25/05	29N	2E	21,22
JAVA 9	AMC 366723	Coconino	3326902	6/15/05	7/25/05	29N	2E	22
JAVA 10	AMC 366724	Coconino	3326903	6/15/05	7/25/05	29N	2E	21,22
JAVA 11	AMC 366725	Coconino	3326904	6/15/05	7/25/05	29N	2E	22
JAVA 12	AMC 366726	Coconino	3326905	6/15/05	7/25/05	29N	2E	21,22
JAVA 13	AMC 366727	Coconino	3326906	6/15/05	7/25/05	29N	2E	15,22
JAVA 14	AMC 366728	Coconino	3326907	6/15/05	7/25/05	29N	2E	15,16,21,22
JAVA 15	AMC 366729	Coconino	3326908	6/15/05	7/25/05	29N	2E	15
JAVA 16	AMC 366730	Coconino	3326909	6/15/05	7/25/05	29N	2E	15,16
Total JAVA claims = 16								

GRAND TOTAL CLAIMS= 16

RECEIVED
 CLAIM STATE OFFICE
 2012 AUG 27 A 11:00
 PHOENIX, ARIZONA

EXHIBIT "A"
 Uranium One Americas, Inc.

Uranium One Americas
 Claim Maintenance Fee 2013
 South Rim Project

Claim Name	Serial No	County	Instrument	Date Rec	File Date	Township	Range	Sec.
SM19- 1	AMC 388298	Coconino	3468453	7-Dec-07	11-Dec-07	29N	2E	23
SM19- 3	AMC 388300	Coconino	3468455	7-Dec-07	11-Dec-07	29N	2E	23,26
SM19- 5	AMC 388302	Coconino	3468457	7-Dec-07	11-Dec-07	29N	2E	26
Total SM claims = 3								

GRAND TOTAL CLAIMS= 3

RECEIVED
 CLAIM STATE OFFICE
 2012 AUG 27 A 11:00
 PHOENIX, ARIZONA

United States Department of the Interior
Bureau of Land Management
 LANDS/RECREATION & PLANNING
 ONE N CENTRAL AVE
 PHOENIX, AZ 85004 -2203
 Phone: 602-417-9200

Receipt

No: 2642682

Transaction #: 2723374	ENTERED INTO COMPUTER
Date of Transaction: 08/28/2012	
CUSTOMER:	
URANIUMONE USA INC 907 N POPLAR ST STE 260 CASPER, WY 82601-1310 US	

LINE #	QTY	DESCRIPTION	REMARKS	UNIT PRICE	TOTAL
1	1.00	LOCATABLE MINERALS / MINING CLAIMS-NOT NEW-UNADJUD, ONE AUTH NO. ONLY / MINING CLAIM MONEY RECEIVED CASES: AMC374154/\$77280.00	MAINT FEE PYMNT (552) 2013	- n/a -	77280.00
TOTAL:					\$77,280.00

PAYMENT INFORMATION			
1	AMOUNT:	77280.00	POSTMARKED: N/A
	TYPE:	CHECK	RECEIVED: 08/27/2012
	CHECK NO:	13277	
	NAME:	URANIUMONE AMERICAS INC 907 N POPLAR ST STE 260 CASPER WY 82601-1310 US	

REMARKS

This receipt was generated by the automated BLM Collections and Billing System and is a paper representation of a portion of the official electronic record contained therein. *Lead Amc #s (PB)*

- | | |
|--|--|
| Amc 374122
393470
393366
363109
361855
386190
364785
363324
388220
375918
370610
379096 | 389419
389861
391842
386379
390963
374300
396411
366715
368816
364102
375060 |
|--|--|

Amc 340146
Amc 363109
Amc 389627

Return To:
William M Sheriff
5494 Fernan Hill Rd.
Coeur D' Alene, ID 83814

August 1, 2012

Bureau of Land Management
Arizona State Office
One North Central Ave, Suite 800
Phoenix, AZ 85004-4427

RE: Mining Claim Maintenance Fees for Assessment Year Ending September 1, 2013.

Dear Sir or Madam:

Enclosed is a check in the amount of \$560.00, as payment in the amount of \$140.00 for each of the 4 unpatented mining claims described in the attached Exhibit "A". This payment represents the federal annual mining claim maintenance fees for the assessment year ending on September 1, 2013.


The fees are being paid by Ronald W. Driscoll, on behalf of the owners as shown on the following table and on Exhibit "A". This letter is evidence of owner's intention to hold such claims through the assessment year ending on September 1, 2013.

A summary of the claims is listed in the table below:

<u>Claim Group</u>	<u>County</u>	<u>Number of Claims</u>
AZ	Coconino	1
Manzanita	Yavapai	1
Sunrise	Mohave	2
TOTAL		4

If you have any questions, I can be reached at 928 772-0448. Please return the recorded document along with any refunds to the above address. Thank you.

Sincerely,



Ronald W. Driscoll

NO. OF CLAIMS 4

AMOUNT \$560.00

RECEIPT NO. 2643616

INIT. RD

** BLM-ASO**

PHOENIX, ARIZONA

2012 AUG 28 A 11:21

RECEIVED
BLM AZ STATE OFFICE

ENTERED INTO COMPUTER

9/8/12 AT

CHLORIDE PROJECT – SUNRISE CLAIMS

EXHIBIT "A"

PLATORO WEST INCORPORATED

August 1, 2012

2 UNPATENTED LODGE CLAIMS SITUATED IN SECTION 5 TOWNSHIP 23 NORTH,
RANGE 18 WEST, G&SRB&M, MOHAVE COUNTY, STATE OF ARIZONA.

<u>CLAIM NAME</u>	<u>BOOK</u>	<u>PAGE</u>	<u>BLM SERIAL #</u>
Sunrise #1	2713	610,611	340146
Sunrise #2	2713	612,613	340147

RECEIVED
BLM AZ STATE OFFICE
2012 AUG 28 A 11: 21
PHOENIX, ARIZONA

YARNELL PROJECT – MANZANITA CLAIM

EXHIBIT "A"

**William M. Sheriff
August 1, 2012**

1 UNPATENTED LODGE CLAIM SITUATED IN SECTIONS 27 AND 28 TOWNSHIP 11
NORTH, RANGE 4 WEST, G&SRB&M, YAVAPAI COUNTY, STATE OF ARIZONA.

<u>CLAIM NAME</u>	<u>BOOK</u>	<u>PAGE</u>	<u>BLM SERIAL #</u>
Manzanita #1	3189	902	339627

RECEIVED
BLM AZ STATE OFFICE
2012 AUG 28 A 11: 21
PHOENIX, ARIZONA

Insert
airbill
here

FedEx Express **US Airbill**

8704 5312 8454

0200

Form ID **DG MS** **FedEx Retrieval Copy**

1 From
Date 8-27-2012 Sender's FedEx Account Number 2217 39035

Sender's Name RON DRISCOLL Phone 928 772-0448

Company _____

Address 734 E. PINE KNOLL DR. Dept./Floor/Suite/Room _____

City PRESCOTT State AZ ZIP 86303

2 Your Internal Billing Reference

3 To
Recipient's Name BLM Phone 602 4179200

Company AZ STATE OFFICE **HOLD Weekday** **HOLD Saturday**
Print FedEx location address below. NOT available for FedEx First Overnight and FedEx 2Day to select locations.

Address ONE NORTH CENTRAL AVE Dept./Floor/Suite/Room _____
We cannot deliver to P.O. boxes or P.O. ZIP codes.

Address SUITE 800
Print FedEx location address here if a HOLD option is selected.

City PHOENIX State AZ ZIP 85004-4457

fedex.com 1.800.GoFedEx 1.800.463.3339



8704 5312 8454

4a Express Package Service *To most locations. Packages up to 150 lbs.

FedEx Priority Overnight Next business morning. * Friday shipments will be delivered on Monday unless SATURDAY Delivery is selected. **FedEx Standard Overnight** Next business afternoon. Saturday Delivery NOT available. **FedEx First Overnight** Earliest next business morning delivery to select locations. * Saturday Delivery NOT available.
 FedEx 2Day Second business day. * Thursday shipments will be delivered on Monday unless SATURDAY Delivery is selected. **FedEx Express Saver** Third business day. Saturday Delivery NOT available.

4b Express Freight Service **To most locations. Packages over 150 lbs.

FedEx 1Day Freight Next business day. ** Friday shipments will be delivered on Monday unless SATURDAY Delivery is selected. FedEx 1Day Freight Booking No. _____
 FedEx 2Day Freight Second business day. ** Thursday shipments will be delivered on Monday unless SATURDAY Delivery is selected. **FedEx 3Day Freight** Third business day. ** Saturday Delivery NOT available.

5 Packaging *Declared value limit \$500.
 FedEx Envelope* **FedEx Pak*** Includes FedEx Small Pak, FedEx Large Pak, and FedEx Sturdy Pak. **FedEx Box 4** **FedEx Tube** **Other**

6 Special Handling and Delivery Signature Options

3 SATURDAY DELIVERY

No Signature Required Package may be left without obtaining a signature for delivery. **Direct Signature** Someone at recipient's address may sign for delivery. Fee applies. **Indirect Signature** If not possible, someone at a neighboring address may sign for delivery for residential deliveries only. Fee applies.


Does this shipment contain dangerous goods? One box must be checked.
 No **Yes** **Yes** **Dry Ice** **Other**
Dangerous goods (including dry ice) cannot be shipped in FedEx packaging or placed in a FedEx Express Drop Box. Dry Ice, B, UN 1845 _____ kg. Cargo Aircraft Only

7 Payment Bill to:

Sender's Account No. in Section 1. **Sender** **Recipient** **Third Party** **Credit Card** **Cash/Check**
Enter FedEx Acct. No. or Credit Card No. below. Obtain Recip. Acct. No.

Total Packages _____ Total Weight _____ Credit Card Auth. _____

*Our liability is limited to \$200 unless you declare a higher value. See the current FedEx Service Guide for details. **554**



Align top of FedEx Express Shipping Label here.



ORIGIN ID: PRCA (208) 699-8640
PLATORO WEST INC
5494 E FERNAN HILL RD
COEUR D ALENE, ID 838145399
UNITED STATES US

SHIP DATE: 27AUG12
ACTWT: 0.2 LB
CAD: /OFFC1302
DIMS: 0x0x0 IN
BILL SENDER

Part # 156927-433 R1Z 607Z 8

TO **BLM**
ARIZONA STATE OFFICE
1 N CENTRAL AVE
STE 800
PHOENIX AZ 85004

(602) 417-9200 REF: DEPT:



TRK# 8704 5312 8454
0200

TUE - 28 AUG A1
PRIORITY OVERNIGHT

98 ZSYA

85004
AZ - US PHX

The World



For FedEx Express® Shipments Only

RECEIVED
BLM AZ STATE OFFICE
2012 AUG 28 A 11:22
PHOENIX, ARIZONA

Align bottom of Peel and Stick Airbill here.

United States Department of the Interior
Bureau of Land Management
 LANDS/RECREATION & PLANNING
 ONE N CENTRAL AVE
 PHOENIX, AZ 85004 -2203
 Phone: 602-417-9200

Receipt

No: 2643616

Transaction #: 2724323	
Date of Transaction: 08/29/2012	
CUSTOMER:	
WILLIAM M SHERIFF 5494 E FERNAN HILL RD COEUR D ALENE, ID 83814-5399 US	

LINE #	QTY	DESCRIPTION	REMARKS	UNIT PRICE	TOTAL
1	1.00	LOCATABLE MINERALS / MINING CLAIMS-NOT NEW-UNADJUD, ONE AUTH NO. ONLY / MINING CLAIM MONEY RECEIVED CASES: AMC340146/\$560.00	MAINT FEE PYMNT (4) 2013	- n/a -	560.00
TOTAL:					\$560.00

PAYMENT INFORMATION			
1	AMOUNT:	560.00	POSTMARKED: N/A
	TYPE:	CHECK	RECEIVED: 08/28/2012
	CHECK NO:	9525	
	NAME:	DRISCOLL, RONALD 734 E PINE KNOLL DR PRESCOTT AZ 86303 US	

REMARKS

This receipt was generated by the automated BLM Collections and Billing System and is a paper representation of a portion of the official electronic record contained therein.

Amc 339627
 Amc 340146
 Amc 363109

Return To:
William M Sheriff
PO Box 2165
Coeur D' Alene, ID 83816

August 22, 2011

Bureau of Land Management
 Arizona State Office
 One North Central Ave, Suite 800
 Phoenix, AZ 85004-4427

RECEIVED
 BLM AZ STATE OFFICE
 2011 AUG 30 A 7:53
 PHOENIX, ARIZONA

RE: Mining Claim Maintenance Fees for Assessment Year Ending September 1, 2012.

Dear Sir or Madam:

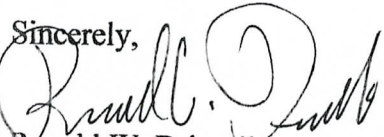
Enclosed is a check in the amount of \$560.00, as payment in the amount of \$140.00 for each of the 4 unpatented mining claims described in the attached Exhibit "A". This payment represents the federal annual mining claim maintenance fees for the assessment year ending on September 1, 2012.

The fees are being paid by Ronald W. Driscoll, on behalf of the owners as shown on the following table and on Exhibit "A". This letter is evidence of owner's intention to hold such claims through the assessment year ending on September 1, 2012.

A summary of the claims is listed in the table below:

<u>Claim Group</u>	<u>County</u>	<u>Number of Claims</u>
AZ	Coconino	1
Manzanita	Yavapai	1
Sunrise	Mohave	2
TOTAL		4

If you have any questions, I can be reached at 928 772-0448. Please return the recorded document along with any refunds to the above address. Thank you.

Sincerely,

 Ronald W. Driscoll

SEP 7 2011
 cm

NO. OF CLAIMS 4
 AMOUNT 560.00
 RECEIPT NO. 2419350
 INIT. [Signature]
 ** BLM-ASO **

\$140 refunded for
 Amc 363157.
 Duplicate pmt from Vane Minerals
 received first. AT

CHLORIDE PROJECT – SUNRISE CLAIMS

EXHIBIT “A”

PLATORO WEST INCORPORATED

August 22, 2011

2 UNPATENTED LODGE CLAIMS SITUATED IN SECTION 5 TOWNSHIP 23 NORTH,
RANGE 18 WEST, G&SRB&M, MOHAVE COUNTY, STATE OF ARIZONA.

<u>CLAIM NAME</u>	<u>BOOK</u>	<u>PAGE</u>	<u>BLM SERIAL #</u>
Sunrise #1	2713	610,611	340146
Sunrise #2	2713	612,613	340147

RECEIVED
BLM AZ STATE OFFICE
2011 AUG 30 A 7:53
PHOENIX, ARIZONA

YARNELL PROJECT – MANZANITA CLAIM

EXHIBIT “A”

William M. Sheriff

August 22, 2011

1 UNPATENTED LODGE CLAIM SITUATED IN SECTIONS 27 AND 28 TOWNSHIP 11 NORTH, RANGE 4 WEST, G&SRB&M, YAVAPAI COUNTY, STATE OF ARIZONA.

<u>CLAIM NAME</u>	<u>BOOK</u>	<u>PAGE</u>	<u>BLM SERIAL #</u>
Manzanita #1	3189	902	339627

RECEIVED
BLM AZ STATE OFFICE
2011 AUG 30 A 7:53
PHOENIX, ARIZONA

United States Department of the Interior
Bureau of Land Management
 LANDS/RECREATION & PLANNING
 ONE N CENTRAL AVE
 PHOENIX, AZ 85004 -2203
 Phone: 602-417-9200

Receipt

No: 2419350

Transaction #: 2494763	
Date of Transaction: 08/30/2011	
CUSTOMER:	
WILLIAM M SHERIFF PO BOX 2165 COEUR D ALENE, ID 83816-2165 US	

LINE #	QTY	DESCRIPTION	REMARKS	UNIT PRICE	TOTAL
1	1.00	LOCATABLE MINERALS / MINING CLAIMS-NOT NEW-UNADJUD, ONE AUTH NO. ONLY / MINING CLAIM MONEY RECEIVED CASES: AMC340146/\$560.00	MAINT-4	- n/a -	560.00
TOTAL:					\$560.00

PAYMENT INFORMATION			
1	AMOUNT:	560.00	POSTMARKED: 08/29/2011
	TYPE:	CHECK	RECEIVED: 08/30/2011
	CHECK NO:	2117	
	NAME:	DRISCOLL, KATHLEEN 734 E PIME KNOLL DR PRESCOTT AZ 86303 US	

REMARKS

This receipt was generated by the automated BLM Collections and Billing System and is a paper representation of a portion of the official electronic record contained therein.

140 Refunded. Duplicate payment on Amc 363157

November 29, 2011

In Reply Refer To:
3800 (9310) AT
AMC363109

NOTICE

Kathleen Driscoll
734 E. Pime Knoll Drive
Prescott, AZ 86303

This Notice Affects Those Claims
Shown in the Block Below

AMC363157
AZ #327

Refund Authorized

You will be receiving a refund from the Bureau of Land Management Arizona State Office for the following reason:

A duplicate payment was received for this claim from Vane Minerals on August 24, 2011. We will retain the first payment received, which was from Vane Minerals, and refund your payment, received on August 30, 2011. Refund Amount: \$140 from receipt #2419350.

The refund has been authorized and you should receive a check in approximately 4 to 6 weeks.

If you have any questions please contact Amy Thrower at 602-417-9334. Please include your AMC numbers on all correspondence.

/s/ Rebecca Heick

Rebecca Heick
Group Administrator
Lands and Minerals

AThrower:lm:112911

Authorized Date 11/29/2011

Instructions to Accounts AZ BLM REFUND KATHLEEN DRISCOLL \$140 FOR DUPLICATE 2012
MAINT FEE ON AMC363157 RECEIPT #2419350 AT

Login ID 2393

Entry Date 11/29/2011

Total Amount \$140.00

AMC 361830

AMC 361855

AMC 362776

AMC 363109

AMC 364140

AMC 364785

AMC 365300

AMC 366068

AMC 366378

AMC 366975

AMC 371737

AMC 373091

AMC 373266

AMC 373982

AMC 374535

AMC 375255

AMC 375439

AMC 375666

AMC 376373

AMC 376587

AMC 376607

AMC 382777

AMC 382840

AMC 385002

AMC 385399

AMC 385812

AMC 385944

AMC 386190

AMC 388220

AMC 388475

AMC 389051

Authorized Date 11/02/2011

AZ BLM REFUND \$140 TO VANE MINERALS

US.OVERPAYMENT MAINT FEE, RECEIPT 2414281, CONTACT

Instructions to Accounts TONY SMITH @ 602-417-9355

SENT TO: VANE MINERALS US LLC, 7400 N ORACLE RD, STE
131, TUCSON, AZ 85704-6339

Login ID 203

Entry Date 11/02/2011

Total Amount \$140.00



VANE Minerals (US) LLC
 7400 North Oracle Road, Suite 131
 Tucson, Arizona 85704
 Telephone: 520 797-1393
 Facsimile: 520 742-7280
 E-mail: kris.hefton@vaneminerals.com

August 20, 2011

RECEIVED
 BLM AZ STATE OFFICE
 2011 AUG 24 A 8:09
 PHOENIX, ARIZONA

United States Department of the Interior
 Bureau of Land Management
 Arizona State Office
 One North Central Avenue, Suite 800
 Phoenix, AZ 85004-4427

RE: Mining Claim Maintenance Fees for Assessment Year Ending September 1, 2012.

Dear Sir or Madam,

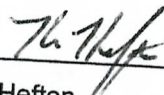
Enclosed is a check in the amount of \$50,680.00, which serves as payment of the Maintenance Fees of \$140.00 for each of the 362 unpatented claims more particularly described on the claim lists (Exhibit A) attached hereto.

This letter is evidence of owner's intention to hold such claims through the assessment year ending on September 1, 2011.

<u>Claim Group</u>	<u>County</u>	<u>Number of Claims</u>
CS, TR	Coconino	75
GS, HK, KP	Mohave	137
FT, RC, SR	Mohave	150
	Total Claims	362

Please return receipts and date stamped copies to me at the above address. If you have any questions concerning this filing please call me at the number listed above.

Sincerely,


 Kris Hefton

NO. OF CLAIMS 684
 AMOUNT 95,760
 RECEIPT NO. 2414281
 INIT. JMC

** BLM-ASO **

684 total
JMC

Exhibit A

20-Aug-11

Prospect Sage Property	Claim	Loc. Date	MC Number	County	County No.	Book	Page
FT #1		9/9/2006	373982	Mohave			
FT #2		9/9/2006	373983	Mohave		6448	583
FT #4		9/9/2006	373984	Mohave		6448	585
FT #5		9/9/2006	373985	Mohave		6448	589
FT #6		9/9/2006	373986	Mohave		6448	591
FT #14		9/9/2006	373990	Mohave		6448	593
FT #15		9/9/2006	373991	Mohave		6448	601
FT #16		9/9/2006	373992	Mohave		6448	603
FT #17		9/9/2006	373993	Mohave		6448	605
FT #20		9/9/2006	373994	Mohave		6448	607
FT #21		9/9/2006	373995	Mohave		6448	609
FT #22		9/9/2006	373996	Mohave		6448	611
FT #23		9/9/2006	373997	Mohave		6448	613
FT #24		9/9/2006	373998	Mohave		6448	615
RC #1		9/14/2006	373999	Mohave		6448	617
RC #2		9/14/2006	374000	Mohave		6459	153
RC #3		9/14/2006	374001	Mohave		6459	155
RC #4		9/14/2006	374002	Mohave		6459	157
RC #5		9/14/2006	374003	Mohave		6459	159
RC #6		9/14/2006	374004	Mohave		6459	161
RC #7		9/14/2006	374005	Mohave		6459	163
RC #8		9/14/2006	374006	Mohave		6459	165
RC #9		9/14/2006	374007	Mohave		6459	167
RC #10		9/14/2006	374008	Mohave		6459	169
RC #11		9/14/2006	374009	Mohave		6459	171
RC #12		9/14/2006	374010	Mohave		6459	173
RC #13		9/14/2006	374011	Mohave		6459	175
RC #14		9/14/2006	374012	Mohave		6459	177
RC #15		9/10/2006	374013	Mohave		6459	179
RC #16		9/10/2006	374014	Mohave		6459	619
RC #17		9/14/2006	374015	Mohave		6459	621
RC #18		9/14/2006	374016	Mohave		6459	181
RC #19		9/14/2006	374017	Mohave		6459	183
RC #20		9/14/2006	374018	Mohave		6459	185
RC #21		9/14/2006	374019	Mohave		6459	187
RC #22		9/14/2006	374020	Mohave		6459	189
RC #23		9/14/2006	374021	Mohave		6459	191
RC #24		9/14/2006	374022	Mohave		6459	193
						6459	195

RECEIVED
 BLM AZ STATE OFFICE
 2011 AUG 24 A 8:09
 PHOENIX, ARIZONA

RC #25	9/14/2006	374023	Mohave		
RC #26	9/14/2006	374024 ✓	Mohave	6459	199
RC #32	9/14/2006	374026	Mohave	6459	201
RC #33	9/14/2006	374027	Mohave	6459	205
RC #34	9/14/2006	374028	Mohave	6459	207
RC #35	9/14/2006	374029	Mohave	6459	209
HK #1	9/14/2006	374030	Mohave	6459	211
HK #2	9/14/2006	374031	Mohave	6459	197
HK #3	9/14/2006	374032	Mohave	6459	213
HK #4	12/21/2007	374033	Mohave	7060	377
HK #5	12/21/2007	374034 ✓	Mohave	7060	379
FT #25	9/19/2007	375255	Mohave	7060	381
FT #26	9/19/2007	375256 ✓	Mohave	6979	224
GS #3	11/13/2006	375261	Mohave	6979	226
GS #5	11/13/2006	375262	Mohave	6541	242
GS #7	11/13/2006	375263	Mohave	6541	244
GS #9	11/13/2006	375264	Mohave	6541	246
GS #10	11/13/2006	375265	Mohave	6541	248
GS #11	11/13/2006	375266	Mohave	6541	250
GS #13	11/13/2006	375267	Mohave	6541	252
GS #15	11/13/2006	375268	Mohave	6541	254
GS #17	11/13/2006	375269 ✓	Mohave	6541	256
GS #19	9/19/2007	375271 ✓	Mohave	6541	258
GS #30	11/13/2006	375282	Mohave	6979	228
GS #31	11/13/2006	375283	Mohave	6541	284
GS #32	11/13/2006	375284	Mohave	6541	286
GS #33	11/13/2006	375285	Mohave	6541	288
GS #34	9/19/2007	375286	Mohave	6541	290
GS #35	11/13/2006	375287	Mohave	6979	230
GS #36	11/13/2006	375288	Mohave	6541	294
GS #37	11/13/2006	375289	Mohave	6541	296
GS #38	11/13/2006	375290	Mohave	6541	298
GS #39	11/13/2006	375291	Mohave	6541	300
GS #40	11/13/2006	375292	Mohave	6541	302
GS #41	11/13/2006	375293	Mohave	6541	304
GS #42	11/13/2006	375294	Mohave	6541	306
GS #43	11/13/2006	375295	Mohave	6541	308
GS #44	11/13/2006	375296	Mohave	6541	310
GS #45	11/13/2006	375297	Mohave	6541	312
GS #46	11/13/2006	375298	Mohave	6541	314
GS #47	11/13/2006	375299	Mohave	6541	316
GS #48	11/13/2006	375300	Mohave	6541	318
GS #49	11/13/2006	375301 ✓	Mohave	6541	320
GS #53	12/21/2007	375305 ✓	Mohave	6541	322
GS #58	9/19/2007	375310	Mohave	7060	375
GS #59	9/19/2007	375311	Mohave	6979	232
				6979	234

RECEIVED
 PLIMAZ STATE OFFICE
 2011 AUG 24 A 8:10

GS #60	11/13/2006	375312	Mohave	6541	344
GS #61	11/13/2006	375313	Mohave	6541	346
GS #62	11/13/2006	375314	Mohave	6541	348
GS #63	11/13/2006	375315 ✓	Mohave	6541	350
GS #68	11/13/2006	375320	Mohave	6541	360
GS #69	11/13/2006	375321 ✓	Mohave	6541	362
SR #8	11/13/2006	375329	Mohave	6541	378
SR #9	11/13/2006	375330	Mohave	6541	380
SR #10	11/13/2006	375331	Mohave	6541	382
SR #11	11/13/2006	375332 ✓	Mohave	6541	384
SR #13	9/19/2007	375334	Mohave	6979	254
SR #14	9/19/2007	375335 ✓	Mohave	6979	256
SR #16	9/19/2007	375337 ✓	Mohave	6979	258
FT #10	9/9/2006	375668	Mohave	6556	738
FT #11	9/9/2006	375669	Mohave	6556	740
FT #18	9/9/2006	375670	Mohave	6556	742
FT #19	9/9/2006	375671 ✓	Mohave	6556	744
GS #74	9/19/2007	375676	Mohave	6979	236
GS #75	9/19/2007	375677 ✓	Mohave	6979	238
GS #86	9/19/2007	375688	Mohave	6979	240
GS #87	9/19/2007	375689 ✓	Mohave	6979	242
GS #90	9/19/2007	375692	Mohave	6979	244
GS #91	9/19/2007	375693	Mohave	6979	246
GS #92	9/19/2007	375694	Mohave	6979	248
GS #93	9/19/2007	375695	Mohave	6979	250
GS #94	9/19/2007	375696 ✓	Mohave	6979	252
GS #107	12/8/2006	376373	Mohave	6585	799
GS #108	12/8/2006	376374	Mohave	6585	801
GS #109	12/8/2006	376375	Mohave	6585	803
GS #110	12/8/2006	376376	Mohave	6585	805
GS #111	12/8/2006	376377	Mohave	6585	807
GS #112	12/8/2006	376378 ✓	Mohave	6585	809
GS #116	12/8/2006	376382	Mohave	6585	817
GS #117	12/8/2006	376383	Mohave	6585	819
GS #118	12/8/2006	376384	Mohave	6585	821
GS #119	12/8/2006	376385	Mohave	6585	823
GS #120	12/8/2006	376386	Mohave	6585	825
GS #121	12/8/2006	376387	Mohave	6585	827
GS #122	12/8/2006	376388	Mohave	6585	829
GS #123	12/8/2006	376389	Mohave	6585	831
GS #124	12/8/2006	376390 ✓	Mohave	6585	833
RC #37	5/6/2007	384329	Mohave	6787	600
RC #38	5/6/2007	384330	Mohave	6787	598
RC #39	5/6/2007	384331	Mohave	6787	604
GS #125	5/4/2007	384332	Mohave	6787	604
RC #36	5/5/2007	384333 ✓	Mohave	6787	596

RECEIVED
 PIMA STATE OFFICE
 2011 AUG 24 A 8:10
 PHOENIX, ARIZONA

FT #7	6/25/2007	385002	Mohave	6902	70
FT #12	12/14/2007	385003	Mohave	7060	517
FT #13	12/14/2007	385004	Mohave	7060	519
FT #29	6/25/2007	385005	Mohave	6902	76
FT #30	6/25/2007	385006	Mohave	6902	78
FT #42	7/10/2007	385007	Mohave	6902	80
FT #43	7/10/2007	385008	Mohave	6902	82
FT #44	7/10/2007	385009	Mohave	6902	84
FT #45	7/10/2007	385010	Mohave	6902	86
FT #46	7/10/2007	385011	Mohave	6902	88
FT #47	7/10/2007	385012	Mohave	6902	90
FT #48	7/3/2007	385013	Mohave	6902	92
FT #49	7/3/2007	385014	Mohave	6902	94
FT #50	7/3/2007	385015	Mohave	6902	96
FT #51	6/28/2007	385016	Mohave	6902	98
FT #52	6/28/2007	385017	Mohave	6902	100
FT #62	6/27/2007	385018	Mohave	6902	102
FT #63	6/27/2007	385019	Mohave	6902	104
FT #64	6/26/2007	385020	Mohave	6902	106
FT #65	6/26/2007	385021	Mohave	6902	108
FT #66	6/27/2007	385022	Mohave	6902	110
FT #67	6/27/2007	385023	Mohave	6902	112
FT #68	6/26/2007	385024	Mohave	6902	114
FT #69	6/26/2007	385025	Mohave	6902	116
FT #70	7/17/2007	385026	Mohave	6902	118
FT #71	7/17/2007	385027	Mohave	6902	120
GS #50	5/29/2007	385028	Mohave	6541	122
GS #51	5/29/2007	385029	Mohave	6541	124
GS #52	5/29/2007	385030	Mohave	6541	126
GS #64	7/13/2007	385031	Mohave	6902	128
GS #65	7/14/2007	385032	Mohave	6902	130
GS #66	7/13/2007	385033	Mohave	6902	132
GS #67	7/14/2007	385034	Mohave	6902	134
GS #70	5/31/2007	385035	Mohave	6902	136
GS #71	5/31/2007	385036	Mohave	6902	138
GS #72	5/31/2007	385037	Mohave	6902	140
GS #73	5/31/2007	385038	Mohave	6902	142
GS #76	5/26/2007	385039	Mohave	6902	144
GS #77	5/26/2007	385040	Mohave	6902	146
GS #78	7/14/2007	385041	Mohave	6902	148
GS #79	7/14/2007	385042	Mohave	6902	150
GS #80	5/27/2007	385043	Mohave	6902	152
GS #81	5/27/2007	385044	Mohave	6902	154
GS #82	5/27/2007	385045	Mohave	6902	156
GS #83	5/27/2007	385046	Mohave	6902	158
GS #84	7/11/2007	385047	Mohave	6902	160

PHOENIX, ARIZONA

RECEIVED
BLM AZ STATE OFFICE
JUN 24 12 20 2007

GS #85	7/11/2007	385048 ✓	Mohave	6902	162
GS #88	5/27/2007	385050	Mohave	6902	166
GS #89	5/27/2007	385051 ✓	Mohave	6902	168
GS #95	5/26/2007	385053	Mohave	6902	172
GS #96	5/26/2007	385054	Mohave	6902	174
GS #97	5/27/2007	385055	Mohave	6902	176
GS #98	5/27/2007	385056	Mohave	6902	178
GS #99	5/26/2007	385057	Mohave	6902	180
GS #100	5/26/2007	385058	Mohave	6902	182
GS #101	5/26/2007	385059	Mohave	6902	184
GS #102	5/26/2007	385060	Mohave	6902	186
GS #105	5/27/2007	385061	Mohave	6902	188
GS #106	5/27/2007	385062	Mohave	6902	190
SR #1	7/17/2007	385063	Mohave	6902	192
SR #2	7/17/2007	385064	Mohave	6902	194
SR #17	7/17/2007	385065 ✓	Mohave	6902	196
FT #72	8/17/2007	385944	Mohave	6938	804
GS #1	8/13/2007	385945	Mohave	6938	806
GS #2	8/13/2007	385946	Mohave	6938	808
GS #4	8/13/2007	385947	Mohave	6938	810
GS #128	7/20/2007	385948	Mohave	6938	812
GS #129	7/20/2007	385949	Mohave	6938	814
GS #130	7/20/2007	385950	Mohave	6938	816
GS #131	7/20/2007	385951	Mohave	6938	818
GS #132	7/20/2007	385952	Mohave	6938	820
GS #133	7/20/2007	385953	Mohave	6938	822
GS #134	7/20/2007	385954	Mohave	6938	824
GS #135	7/20/2007	385955	Mohave	6938	826
GS #136	8/14/2007	385956	Mohave	6938	828
GS #137	8/14/2007	385957	Mohave	6938	830
GS #138	8/14/2007	385958	Mohave	6938	832
GS #139	8/15/2007	385959	Mohave	6938	834
GS #140	8/15/2007	385960 ✓	Mohave	6938	836
KP #4	7/11/2007	385964 ✓	Mohave	6938	844
RC #40	7/16/2007	385970	Mohave	6938	856
RC #41	7/16/2007	385971	Mohave	6938	858
RC #42	7/16/2007	385972	Mohave	6938	860
RC #43	7/16/2007	385973	Mohave	6938	862
RC #44	7/16/2007	385974	Mohave	6938	864
RC #45	7/16/2007	385975	Mohave	6938	866
RC #46	7/16/2007	385976	Mohave	6938	868
RC #47	7/16/2007	385977	Mohave	6938	870
RC #48	7/16/2007	385978	Mohave	6938	872
RC #49	7/16/2007	385979	Mohave	6938	874
RC #50	7/16/2007	385980	Mohave	6938	876
RC #51	7/16/2007	385981	Mohave	6938	878

2011 AUG 24 A 8:10

PHOTOGRAPHY

RECEIVED

R. MAZ STATE OFFICE

222

RC #52	7/16/2007	385982	Mohave	6938	880
RC #53	7/16/2007	385983	Mohave	6938	882
RC #54	7/16/2007	385984	Mohave	6938	884
RC #55	7/16/2007	385985	Mohave	6938	886
RC #56	7/16/2007	385986	Mohave	6938	888
RC #57	7/16/2007	385987	Mohave	6938	890
RC #58	7/19/2007	385988	Mohave	6938	892
RC #59	7/19/2007	385989	Mohave	6938	894
RC #60	7/19/2007	385990	Mohave	6938	896
RC #61	7/19/2007	385991	Mohave	6938	898
RC #62	7/19/2007	385992	Mohave	6938	900
RC #63	7/19/2007	385993	Mohave	6938	902
RC #64	7/19/2007	385994	Mohave	6938	904
CS #1	9/19/2007	388475	Coconino	3465496	
CS #2	9/19/2007	388476	Coconino	3465497	
CS #3	9/19/2007	388477	Coconino	3465498	
CS #4	9/19/2007	388478	Coconino	3465499	
CS #5	9/19/2007	388479	Coconino	3465500	
CS #6	9/19/2007	388480	Coconino	3465501	
CS #7	9/19/2007	388481	Coconino	3465502	
CS #8	9/19/2007	388482	Coconino	3465503	
CS #9	9/19/2007	388483	Coconino	3465504	
CS #10	9/19/2007	388484	Coconino	3465505	
CS #11	9/19/2007	388485	Coconino	3465506	
CS #12	9/19/2007	388486	Coconino	3465507	
CS #13	9/19/2007	388487	Coconino	3465508	
CS #14	9/19/2007	388488	Coconino	3465509	
CS #15	9/23/2007	388489	Coconino	3465510	
CS #16	9/23/2007	388490	Coconino	3465511	
CS #17	9/23/2007	388491	Coconino	3465512	
CS #18	9/23/2007	388492	Coconino	3465513	
CS #19	9/23/2007	388493	Coconino	3465514	
CS #20	9/23/2007	388494	Coconino	3465515	
CS #21	9/23/2007	388495	Coconino	3465516	
CS #22	9/23/2007	388496	Coconino	3465517	
CS #23	9/23/2007	388497	Coconino	3465518	
CS #24	9/23/2007	388498	Coconino	3465519	
CS #25	9/23/2007	388499	Coconino	3465520	
CS #26	9/23/2007	388500	Coconino	3465521	
CS #27	9/19/2007	388501	Coconino	3466402	
CS #28	9/19/2007	388502	Coconino	3466403	
CS #29	9/19/2007	388503	Coconino	3466404	
CS #30	9/19/2007	388504	Coconino	3466405	
CS #35	9/20/2007	388505	Coconino	3466406	
CS #36	9/20/2007	388506	Coconino	3466407	
CS #37	9/20/2007	388507	Coconino	3466408	

PHOENIX, ARIZONA

2011 AUG 24 A 8:10

RECEIVED
BLM AZ STATE OFFICE

CS #38	9/20/2007	388508	Coconino	3466409
CS #39	9/20/2007	388509	Coconino	3466410
CS #40	9/20/2007	388510	Coconino	3466411
CS #41	9/20/2007	388511	Coconino	3466412
CS #42	9/20/2007	388512	Coconino	3466413
CS #43	9/20/2007	388513	Coconino	3466414
CS #44	9/20/2007	388514	Coconino	3466415
CS #45	9/20/2007	388515	Coconino	3466416
CS #46	9/20/2007	388516	Coconino	3466417
CS #47	9/20/2007	388517	Coconino	3466418
CS #48	9/20/2007	388518	Coconino	3466419
CS #49	9/20/2007	388519	Coconino	3466420
CS #50	9/20/2007	388520	Coconino	3466421
CS #51	9/20/2007	388521	Coconino	3466422
TR #1	10/19/2007	388522	Coconino	3466423
TR #2	10/19/2007	388523	Coconino	3466424
TR #3	10/19/2007	388524	Coconino	3466425
TR #4	10/19/2007	388525	Coconino	3466426
TR #5	10/19/2007	388526	Coconino	3466427
TR #6	10/19/2007	388527	Coconino	3466428
TR #7	10/19/2007	388528	Coconino	3466429
TR #8	10/19/2007	388529	Coconino	3466430
TR #9	10/19/2007	388530	Coconino	3466431
TR #10	10/19/2007	388531	Coconino	3466432
TR #11	10/19/2007	388532	Coconino	3466433
TR #12	10/19/2007	388533	Coconino	3466434
TR #13	10/19/2007	388534	Coconino	3466435
TR #14	10/19/2007	388535	Coconino	3466436
TR #15	10/19/2007	388536	Coconino	3466437
TR #16	10/19/2007	388537	Coconino	3466438
TR #17	10/22/2007	388538	Coconino	3466439
TR #18	10/22/2007	388539	Coconino	3466440
TR #19	10/22/2007	388540	Coconino	3466441
TR #22	9/29/2007	388541	Coconino	3466442
TR #23	9/29/2007	388542	Coconino	3466443
TR #24	9/29/2007	388543	Coconino	3466444
TR #25	9/29/2007	388544	Coconino	3466445
TR #26	9/29/2007	388545	Coconino	3466446
TR #27	9/29/2007	388546	Coconino	3466447
TR #28	10/22/2007	388547	Coconino	3466448
TR #29	10/22/2007	388548	Coconino	3466449
TR #30	10/22/2007	388549	Coconino	3466450
FT #73	11/26/2007	389051	Mohave	7060
FT #74	11/26/2007	389052	Mohave	7060
FT #75	11/26/2007	389053	Mohave	7060
FT #76	11/26/2007	389054	Mohave	7060

PHOENIX, ARIZONA

2011 AUG 24 A 8:10

RECEIVED
BLMAZ STATE OFFICE

7060	521
7060	523
7060	525
7060	527

FT #77	11/26/2007	389055	Mohave	7060	529
FT #78	11/28/2007	389056	Mohave	7060	531
FT #79	11/28/2007	389057	Mohave	7060	533
FT #80	11/28/2007	389058	Mohave	7060	535
FT #81	11/28/2007	389059	Mohave	7060	537
FT #82	11/26/2007	389060	Mohave	7060	539
FT #83	11/26/2007	389061	Mohave	7060	541
FT #84	11/26/2007	389062	Mohave	7060	543
FT #85	11/26/2007	389063	Mohave	7060	545
FT #86	11/26/2007	389064	Mohave	7060	547
GS #141	12/3/2007	389065	Mohave	7060	549
GS #142	12/2/2007	389066	Mohave	7060	551
GS #143	12/2/2007	389067	Mohave	7060	553
GS #144	11/29/2007	389068	Mohave	7060	555
GS #145	11/29/2007	389069	Mohave	7060	557
GS #146	11/29/2007	389070	Mohave	7060	559
GS #147	11/29/2007	389071	Mohave	7060	561
GS #148	11/29/2007	389072	Mohave	7060	563
GS #149	11/29/2007	389073	Mohave	7060	565
GS #150	11/29/2007	389074	Mohave	7060	567
GS #151	11/29/2007	389075	Mohave	7060	569
GS #152	12/2/2007	389076	Mohave	7060	571
GS #153	12/2/2007	389077	Mohave	7060	573
GS #154	12/2/2007	389078	Mohave	7060	575
GS #155	12/2/2007	389079	Mohave	7060	577
GS #156	12/2/2007	389080	Mohave	7060	579
GS #157	12/3/2007	389081	Mohave	7060	581
HK #8	12/21/2007	389082	Mohave	7060	583
RC #65	11/25/2007	389083	Mohave	7060	585
RC #66	11/25/2007	389084	Mohave	7060	587
RC #67	11/25/2007	389085	Mohave	7060	589
RC #68	11/25/2007	389086	Mohave	7060	591
RC #69	11/25/2007	389087	Mohave	7060	593
RC #70	11/28/2007	389088	Mohave	7060	595
RC #71	11/28/2007	389089	Mohave	7060	597
RC #72	11/24/2007	389090	Mohave	7060	599
RC #73	11/24/2007	389091	Mohave	7060	601
RC #74	11/23/2007	389092	Mohave	7060	603
RC #75	11/23/2007	389093	Mohave	7060	605
RC #76	11/23/2007	389094	Mohave	7060	607
RC #77	11/23/2007	389095	Mohave	7060	609
RC #78	11/23/2007	389096	Mohave	7060	611
RC #79	11/22/2007	389097	Mohave	7060	613
RC #80	11/22/2007	389098	Mohave	7060	615
RC #81	11/22/2007	389099	Mohave	7060	617
RC #82	11/22/2007	389100	Mohave	7060	619

RECEIVED
 LMAZ STATE OFFICE
 2011 AUG 24 A 8:10

RC #83
RC #84

11/22/2007
11/22/2007

389101 Mohave
389102 ✓ Mohave

Page 9 of 9

7060 621
7060 623

362

RECEIVED
BLM AZ STATE OFFICE
2011 AUG 24 A 8:10
PHOENIX, ARIZONA



VANE Minerals (US) LLC
7400 North Oracle Road, Suite 131
Tucson, Arizona 85704
Telephone: 520 797-1393
Facsimile: 520 742-7280
E-mail: kris.hefton@vaneminerals.com

August 20, 2011

Bureau of Land Management - Arizona
1 N. Central Ave., Suite 800
Phoenix, AZ 85004-4427

RE: Mining Claims - Maintenance Fees Payment

Dear BLM,

Enclosed is a check in the amount of \$1,400 to cover the maintenance fees due on September 1, 2011 on the 10 Claims as listed in Exhibit A.

Thank you.


Kris Hefton

RECEIVED
BLM AZ STATE OFFICE
2011 AUG 24 A 8:10
PHOENIX, ARIZONA

20-Aug-11

EXHIBIT A
LIST OF AZ MINING LODE CLAIMS
1 SEPTEMBER 2011 MAINTENANCE FEES
VANE Minerals (US) LLC/ Kris Hefton

Page 1 of 1

<i>Name of Claim</i>	<i>Arizona BLM AMC Number</i>	<i>County</i>	<i>Maintenance Fee</i>
Cholla 1	373092	Coconino	
Cholla 2	373093 ✓	Coconino	\$140
NCP-3	366070	Coconino	\$140
NCP-4	366071	Mohave	\$140
NCP-5	366072	Mohave	\$140
NCP-6	366073 ✓	Mohave	\$140
NCP-7	373094	Mohave	\$140
NCP-8	373095 ✓	Mohave	\$140
Trodel-0003	376615	Coconino	\$140
Trodel-0004	376616 ✓	Coconino	\$140
Total Fees			\$1,400

RECEIVED
BLM AZ STATE OFFICE
2011 AUG 24 A 8:10
PHOENIX, ARIZONA



VANE Minerals (US) LLC
7400 North Oracle Road, Suite 131
Tucson, Arizona 85704
Telephone: 520 797-1393
Facsimile: 520 742-7280
E-mail: kris.hefton@vaneminerals.com

August 20, 2011

United States Department of the Interior
Bureau of Land Management
Arizona State Office
One North Central Avenue, Suite 800
Phoenix, AZ 85004-4427

RECEIVED
BLM AZ STATE OFFICE
2011 AUG 24 A 8:10
PHOENIX, ARIZONA

RE: Mining Claim Maintenance Fees for Assessment Year Ending September 1, 2012.

Dear Sir or Madam,


Enclosed is a check in the amount of \$26,040.00, which serves as payment of the Maintenance Fees of \$140.00 for each of the 186 unpatented claims more particularly described on the claim lists (Exhibit A) attached hereto.

This letter is evidence of owner's intention to hold such claims through the assessment year ending on September 1, 2011.

<u>Claim Group</u>	<u>County</u>	<u>Number of Claims</u>
AZ	Coconino	37
NY, WE	Coconino	22
CT, RW, SM, TT	Coconino	127
	Total Claims	186

Please return receipts and date stamped copies to me at the above address. If you have any questions concerning this filing please call me at the number listed above.

Sincerely,


Kris Hefton

20-Aug-11

Exhibit A

Pg. 1 of 5

BLM CLAIMS

Claim	Loc. Date	MC Number	County
WE 1	3/26/2004	361855	Coconino
WE 2	3/26/2004	361856 ✓	Coconino
WE 4	3/26/2004	361858	Coconino
WE 5	3/26/2004	361859	Coconino
WE 6	3/26/2004	361860	Coconino
WE 7	3/26/2004	361861	Coconino
WE 8	3/26/2004	361862	Coconino
WE 9	3/26/2004	361863	Coconino
WE 10	3/26/2004	361864	Coconino
WE 11	3/29/2004	361865	Coconino
WE 12	3/29/2004	361866 ✓	Coconino
NY 1	1/5/2005	364795	Coconino
NY 2	1/5/2005	364796	Coconino
NY 3	1/5/2005	364797	Coconino
NY 4	1/5/2005	364798	Coconino
NY 5	1/5/2005	364799	Coconino
NY 6	1/5/2005	364800	Coconino
NY 7	1/5/2005	364801	Coconino
NY 8	1/5/2005	364802	Coconino
NY 9	1/5/2005	364803	Coconino
NY 10	1/5/2005	364804 ✓	Coconino
AZ 1	3/26/2004	361830	Coconino
AZ 2	3/26/2004	361831	Coconino
AZ 3	3/26/2004	361832	Coconino
AZ 4	3/26/2004	361833 ✓	Coconino
AZ 13	7/16/2004	362776	Coconino
AZ 14	7/16/2004	362777 ✓	Coconino
AZ 15	3/30/2004	361838	Coconino
AZ 16	3/30/2004	361839	Coconino
AZ 17	3/30/2004	361840	Coconino
AZ 18	3/30/2004	361841	Coconino
AZ 19	3/30/2004	361842	Coconino
AZ 20	3/30/2004	361843	Coconino
AZ 119	7/16/2004	362778	Coconino
AZ 120	7/16/2004	362779 ✓	Coconino

RECEIVED
 BLM AZ STATE OFFICE
 2011 AUG 24 A 8:10
 PHOENIX, ARIZONA

AZ 27	6/21/2004	361844	Coconino
AZ 29	6/21/2004	361845	Coconino
AZ 31	6/21/2004	361846	Coconino
AZ 33	6/21/2004	361847 ✓	Coconino
AZ 47	6/21/2004	361849	Coconino
AZ 48	6/21/2004	361850 ✓	Coconino
<hr/>			
AZ 320	7/15/2004	362793 ✓	Coconino
<hr/>			
AZ 327	10/1/2004	363157	Coconino
AZ 328	9/1/2004	363158	Coconino
AZ 329	9/1/2004	363159	Coconino
AZ 331	9/1/2004	363160	Coconino
AZ 332	9/1/2004	363161	Coconino
AZ 334	9/1/2004	363162	Coconino
AZ 335	9/1/2004	363163	Coconino
AZ 336	9/1/2004	363164	Coconino
AZ 338	9/1/2004	363165	Coconino
AZ 339	9/1/2004	363166	Coconino
AZ 340	9/1/2004	363167 ✓	Coconino
<hr/>			
AZ 355	7/13/2004	362796	Coconino
AZ 356	7/13/2004	362797	Coconino
AZ 357	7/13/2004	362798	Coconino
AZ 358	7/13/2004	362799	Coconino
AZ 359	7/13/2004	362800 ✓	Coconino
<hr/>			
RW 1	9/18/2007	386453	Coconino
RW 2	9/18/2007	386454	Coconino
RW 3	9/18/2007	386455	Coconino
RW 4	9/18/2007	386456	Coconino
RW 5	9/18/2007	386457	Coconino
RW 6	9/18/2007	386458	Coconino
RW 7	9/18/2007	386459	Coconino
RW 8	9/18/2007	386460	Coconino
<hr/>			
SM2 - 1	10/15/2007	388262	Coconino
SM2 - 2	10/15/2007	388263	Coconino
SM2 - 3	10/15/2007	388264	Coconino
SM2 - 4	10/15/2007	388265	Coconino
SM2 - 5	10/15/2007	388266	Coconino
SM2 - 6	10/15/2007	388267	Coconino
<hr/>			
SM5 - 1	10/15/2007	388268	Coconino
SM5 - 2	10/15/2007	388269	Coconino
SM5 - 3	10/15/2007	388270	Coconino
SM5 - 4	10/15/2007	388271	Coconino
SM5 - 5	10/15/2007	388272	Coconino
SM5 - 6	10/15/2007	388273	Coconino

PHOENIX, ARIZONA

2011 AUG 24 A 8:10

RECEIVED
BLM AZ STATE OFFICE

SM6 - 1	10/17/2007	388274	Coconino
SM6 - 2	10/17/2007	388275	Coconino
SM6 - 3	10/17/2007	388276	Coconino
SM6 - 4	10/17/2007	388277	Coconino
SM6 - 5	10/17/2007	388278	Coconino
SM6 - 6	10/17/2007	388279	Coconino
SM7-1	10/16/2007	388280	Coconino
SM7-2	10/16/2007	388281	Coconino
SM7-3	10/16/2007	388282	Coconino
SM7-4	10/16/2007	388283	Coconino
SM7-5	10/16/2007	388284	Coconino
SM7-6	10/16/2007	388285	Coconino
SM8-1	10/17/2007	388286	Coconino
SM8-2	10/17/2007	388287	Coconino
SM8-3	10/17/2007	388288	Coconino
SM8-4	10/17/2007	388289	Coconino
SM8-5	10/17/2007	388290	Coconino
SM8-6	10/17/2007	388291 ✓	Coconino
SM19-2	10/14/2007	388299 ✓	Coconino
SM19-4	10/14/2007	388301 ✓	Coconino
SM19-6	10/14/2007	388303	Coconino
SM30 - 1	10/15/2007	388304	Coconino
SM30 - 2	10/15/2007	388305	Coconino
SM30 - 3	10/15/2007	388306	Coconino
SM30 - 4	10/15/2007	388307	Coconino
SM30 - 5	10/15/2007	388308	Coconino
SM30 - 6	10/15/2007	388309	Coconino
SM31 - 1	10/14/2007	388310	Coconino
SM31 - 2	10/14/2007	388311	Coconino
SM31 - 3	10/14/2007	388312	Coconino
SM31 - 4	10/14/2007	388313	Coconino
SM31 - 5	10/14/2007	388314	Coconino
SM31 - 6	10/14/2007	388315	Coconino
SM36 - 1	10/16/2007	388316	Coconino
SM36 - 2	10/16/2007	388317	Coconino
SM36 - 3	10/16/2007	388318	Coconino
SM36 - 4	10/16/2007	388319	Coconino
SM36 - 5	10/16/2007	388320	Coconino
SM36 - 6	10/16/2007	388321 ✓	Coconino

PHOENIX, ARIZONA

2011 AUG 24 A 8:10

RECEIVED
BLMAZ STATE OFFICE

TT-1	9/18/2007	386481	Coconino
TT-2	9/18/2007	386482	Coconino
TT-3	9/18/2007	386483	Coconino
TT-4	9/18/2007	386484	Coconino
TT-5	9/18/2007	386485	Coconino
TT-6	9/18/2007	386486	Coconino
TT-7	9/18/2007	386487	Coconino
TT-8	9/18/2007	386488	Coconino
TT-9	9/18/2007	386489	Coconino
TT-10	9/18/2007	386490	Coconino
TT-11	9/18/2007	386491	Coconino
TT-12	9/18/2007	386492	Coconino
TT-13	9/18/2007	386493	Coconino
TT-14	9/18/2007	386494	Coconino
TT-15	9/18/2007	386495	Coconino
TT-16	9/18/2007	386496 ✓	Coconino
CT-1	9/19/2007	386259	Coconino
CT-2	9/19/2007	386260	Coconino
CT-3	9/19/2007	386261	Coconino
CT-4	9/19/2007	386262	Coconino
CT-5	9/19/2007	386263	Coconino
CT-6	9/19/2007	386264	Coconino
CT-7	9/19/2007	386265	Coconino
CT-8	9/19/2007	386266	Coconino
CT-9	9/19/2007	386267	Coconino
CT-10	9/19/2007	386268	Coconino
CT-11	9/19/2007	386269	Coconino
CT-12	9/19/2007	386270	Coconino
CT-13	9/19/2007	386271	Coconino
CT-14	9/19/2007	386272	Coconino
CT-15	9/19/2007	386273	Coconino
CT-16	9/19/2007	386274	Coconino
CT-17	9/19/2007	386275	Coconino
CT-18	9/19/2007	386276	Coconino
CT-19	9/19/2007	386277	Coconino
CT-20	9/19/2007	386278	Coconino
CT-21	9/19/2007	386279	Coconino
CT-22	9/19/2007	386280	Coconino
CT-23	9/19/2007	386281	Coconino
CT-24	9/19/2007	386282	Coconino
CT-25	9/19/2007	386283	Coconino
CT-26	9/19/2007	386284	Coconino
CT-27	9/19/2007	386285	Coconino
CT-28	9/19/2007	386286	Coconino
CT-29	9/19/2007	386287	Coconino
CT-30	9/19/2007	386288	Coconino
CT-31	9/19/2007	386289	Coconino
CT-32	9/19/2007	386290	Coconino
CT-33	9/19/2007	386291	Coconino
CT-34	9/19/2007	386292 ✓	Coconino

PHOENIX, ARIZONA

2011 AUG 24 A 8:10

RECEIVED
BLM AZ STATE OFFICE

CT-35	9/19/2007	386293	Coconino
CT-36	9/19/2007	386294	Coconino
CT-37	9/20/2007	386295	Coconino
CT-38	9/20/2007	386296	Coconino
CT-39	9/20/2007	386297	Coconino
CT-40	9/20/2007	386298	Coconino
CT-41	9/20/2007	386299	Coconino
CT-42	9/20/2007	386300	Coconino
CT-43	9/20/2007	386301	Coconino
CT-44	9/20/2007	386302	Coconino
CT-45	9/20/2007	386303	Coconino
CT-46	9/20/2007	386304	Coconino
CT-47	9/20/2007	386305	Coconino
CT-48	9/20/2007	386306	Coconino
CT-49	9/20/2007	386307	Coconino
CT-50	9/20/2007	386308	Coconino
CT-51	9/20/2007	386309	Coconino
CT-52	9/20/2007	386310 ✓	Coconino

185

RECEIVED
BLM AZ STATE OFFICE
2011 AUG 24 A 8:11
PHOENIX, ARIZONA



VANE Minerals (US) LLC
7400 North Oracle Road, Suite 131
Tucson, Arizona 85704
Telephone: 520 797-1393
Facsimile: 520 742-7280
E-mail: kris.hefton@vaneminerals.com

August 20, 2011

Bureau of Land Management – Arizona
1 N. Central Ave., Suite 800
Phoenix, AZ 85004-4427

RE: Mining Claims - Maintenance Fees Payment

Dear BLM,

Enclosed is a check in the amount of \$5,600 to cover the maintenance fees due on September 1, 2011 on the 40 Claims as listed in Exhibit A.

Thank you.


Kris Hefton

RECEIVED
BLM AZ STATE OFFICE
2011 AUG 24 A 8:11
PHOENIX, ARIZONA

EXHIBIT A

**LIST OF AZ MINING LODE CLAIMS
1 SEPTEMBER 2010 MAINTENANCE FEES
VANE Minerals (US) LLC/ Kris Hefton**

		<i>Arizona BLM</i>		
<i>Name of Claim</i>		<i>AMC Number</i>	<i>County</i>	<i>Maintenance Fee</i>
ANT-1 (Amended)		364142	Coconino	\$140
AT-1 (Amended)		364143	Coconino	\$140
AT-2	✓	366975	Coconino	\$140
AT-3	✓	373091	Coconino	\$140
Shale	✓	371740	Coconino	\$140
CP1-1		365300	Coconino	\$140
CP1-2		365301	Coconino	\$140
CP2-1		365302	Coconino	\$140
CP2-2	✓	365303	Coconino	\$140
CP-4		366378	Coconino	\$140
CP-5		366379	Coconino	\$140
CP-6		366380	Coconino	\$140
CP-7		366381	Coconino	\$140
CP-8		366382	Coconino	\$140
CP-9		366383	Coconino	\$140
CP-10		366384	Coconino	\$140
CP-11	✓	371737	Coconino	\$140
CP-12		371738	Coconino	\$140
CP-13		371739	Coconino	\$140
CP-14	✓	373266	Coconino	\$140
CP14A	✓	374535	Coconino	\$140
CP17A	✓	374477	Coconino	\$140
CP17B	✓	374478	Coconino	\$140
CP17C		374536	Coconino	\$140
CP17D		374537	Coconino	\$140
CP18A		374538	Coconino	\$140
CP18B		374539	Coconino	\$140
CP18C		374540	Coconino	\$140
CP19A		374541	Coconino	\$140
CP19B		374542	Coconino	\$140
Rattlesnake 1		374543	Coconino	\$140
Rattlesnake 2		374544	Coconino	\$140
Rattlesnake 3		374545	Coconino	\$140
Rattlesnake 4		374546	Coconino	\$140
Rattlesnake 5		374547	Coconino	\$140
Rattlesnake 6		374548	Coconino	\$140
Rattlesnake 7		374549	Coconino	\$140
Rattlesnake 8		374550	Coconino	\$140
Rattlesnake 10	✓	382840	Coconino	\$140
Rattlesnake 11	✓	385399	Coconino	\$140
TOTAL FEES				\$5,600

RECEIVED
 2011 AUG 24 A 8:11
 PHOENIX, ARIZONA



VANE Minerals (US) LLC
7400 North Oracle Road, Suite 131
Tucson, Arizona 85704
Telephone: 520 797-1393
Facsimile: 520 742-7280
E-mail: kris.hefton@vaneminerals.com

August 20, 2011

RECEIVED
BLM AZ STATE OFFICE
2011 AUG 24 A 8:11
PHOENIX, ARIZONA

United States Department of the Interior
Bureau of Land Management
Arizona State Office
One North Central Avenue, Suite 800
Phoenix, AZ 85004-4427

RE: Mining Claim Maintenance Fees for Assessment Year Ending September 1, 2012.

Dear Sir or Madam,

Enclosed is a check in the amount of \$12,040.00, which serves as payment of the Maintenance Fees of \$140.00 for each of the 86 unpatented claims more particularly described on the claim lists (Exhibit A) attached hereto.

This letter is evidence of owner's intention to hold such claims through the assessment year ending on September 1, 2012.

<u>Claim Group</u>	<u>County</u>	<u>Number of Claims</u>
APE, BDA, FRO	Coconino	18
NWF, OJV	Coconino	48
WAG, WIL	Coconino	20
	Total Claims	86

Please return receipts and date stamped copies to me at the above address. If you have any questions concerning this filing please call me at the number listed above.

Sincerely,


Kris Hefton

EXHIBIT A

BLM Claims

Prospect	Claim	MC Number
APE	APE-0001	385818
	APE-0002	385819
	APE-0003	385820
	APE-0004	385821
	APE-0005	385822
	APE-0006	385823 ✓
BDA	BDA-0001	375455
	BDA-0002	375456
	BDA-0003	375457
	BDA-0004	375458
	BDA-0005	375459
	BDA-0006	375460 ✓
FRO	FRO-0001	382805
	FRO-0002	382804 ✓
	FRO-0003	385284 385824
	FRO-0004	385825
	FRO-0005	385826
	FRO-0006	385827
NWF	NWF-0001	385828
	NWF-0002	385829
	NWF-0003	385830
	NWF-0004	385831
	NWF-0005	385832
	NWF-0006	385833
	NWF-0007	385834
	NWF-0008	385835
	NWF-0009	385836
	NWF-0010	385837
	NWF-0011	385838
	NWF-0012	385839
	NWF-0013	385840
	NWF-0014	385841
	NWF-0015	385842
	NWF-0016	385843
	NWF-0017	385844
	NWF-0021	385845
	NWF-0022	385846 ✓
OJV	OJV-0001	376591
	OJV-0002	376592
	OJV-0003	376593
	OJV-0004	376594

PHOENIX, ARIZONA

2011 AUG 24 A 8:11

RECEIVED
BLM AZ STATE OFFICE

OJV-0005

376595

OJV-0006	376596
OJV-0007	376597
OJV-0008	376598
OJV-0009	376599 ✓
OJV-0010	<u>394418</u>
OJV-0011	394419
OJV-0012	394420
OJV-0013	394421
OJV-0014	394422
OJV-0015	394423
OJV-0016	394424
OJV-0017	394425
OJV-0018	394426
OJV-0019	394427
OJV-0020	394428
OJV-0021	394429
OJV-0022	394430
OJV-0023	394431
OJV-0024	394432
OJV-0025	394433
OJV-0026	394434
OJV-0027	394435
OJV-0028	394436
OJV-0029	394437 ✓

WAG

WAG-0001	385856
WAG-0002	385857
WAG-0003	385858
WAG-0004	385859
WAG-0005	385860
WAG-0006	385861 ✓
WAG-0013	385868
WAG-0014	385869
WAG-0015	385870
WAG-0016	385871
WAG-0017	385872
WAG-0018	385873
WAG-0019	385874
WAG-0020	385875
WAG-0021	385876 ✓


WIL

WIL-0001	375593
WIL-0002	375594
WIL-0003	375595
WIL-0004	375596
WIL-0005	375597 ✓

RECEIVED
 BLM AZ STATE OFFICE
 2011 AUG 24 A 8:11
 PHOENIX, ARIZONA

VANE MIT
7400 N. Oracle Rd. #131
Tucson, AZ 85704

CERTIFIED MAIL™



7010 1870 0003 1549 0880



U.S. POSTAGE
PAID
TUCSON, AZ
85737
AUG 22, 11
AMOUNT

\$6.83
00032577-19

1000

85004



RECEIVED
S.M.A. STATE OFFICE
2011 AUG 23 P 2:07
PHOENIX, ARIZONA

Bureau of Land Management - AZ
Or. North Central Ave. Ste. #800
Phoenix, AZ 85004-4427

50680
1400
26040
5600
12040



United States Department of the Interior
 Bureau of Land Management

LANDS/RECREATION & PLANNING
 ONE N CENTRAL AVE
 PHOENIX, AZ 85004 -2203
 Phone: 602-417-9200

Receipt

No:

2414281

Transaction #: 2489644	
Date of Transaction: 08/24/2011	
CUSTOMER:	
VANE MINERALS LLC 7400 N ORACLE RD STE 131 TUCSON, AZ 85704-6339 US	

LINE #	QTY	DESCRIPTION	REMARKS	UNIT PRICE	TOTAL
1	1.00	LOCATABLE MINERALS / MINING CLAIMS-NOT NEW-UNADJUD, ONE AUTH NO. ONLY / MINING CLAIM MONEY RECEIVED CASES: AMC373982/\$95760.00	MAINT 2012/684	- n/a -	95760.00
TOTAL:					\$95,760.00

PAYMENT INFORMATION			
1	AMOUNT:	12040.00	POSTMARKED: 08/22/2011
	TYPE:	CHECK	RECEIVED: 08/24/2011
	CHECK NO:	1401	
	NAME:	VANE MINERALS US LLC 7400 N ORACLE RD STE 131 TUCSON AZ 85704-6339 US	
2	AMOUNT:	5600.00	POSTMARKED: 08/22/2011
	TYPE:	CHECK	RECEIVED: 08/24/2011
	CHECK NO:	1403	
	NAME:	VANE MINERALS US LLC 7400 N ORACLE RD STE 131 TUCSON AZ 85704-6339 US	
3	AMOUNT:	50680.00	POSTMARKED: 08/22/2011
	TYPE:	CHECK	RECEIVED: 08/24/2011
	CHECK NO:	1404	
	NAME:	VANE MINERALS US LLC 7400 N ORACLE RD STE 131 TUCSON AZ 85704-6339 US	
4	AMOUNT:	27440.00	POSTMARKED: 08/22/2011
	TYPE:	CHECK	RECEIVED: 08/24/2011
	CHECK NO:	1406 & 1406 2 checks same #	
	NAME:	VANE MINERALS US LLC 7400 N ORACLE RD STE 131	

TIMON AZ 85704-6339 US

REMARKS

This receipt was generated by the automated BLM Collections and Billing System and is a paper representation of a portion of the official electronic record contained therein.

AMC 361830

AMC 361855

AMC 362776

AMC 363109

AMC 364140

AMC 364785

AMC 365300

AMC 366068

AMC 366378

AMC 366975

AMC 371737

AMC 373091

AMC 373266

AMC 373982

AMC 374535

AMC 375255

AMC 375439

AMC 375666

AMC 376373

AMC 376587

AMC 376607

AMC 382777

AMC 382840

AMC 385002

AMC 385399

AMC 385812

AMC 385944

AMC 386190

AMC 388220

AMC 388475

AMC 389051



VANE Minerals (US) LLC
 7400 North Oracle Road, Suite 131
 Tucson, Arizona 85704
 Telephone: 520 797-1393
 Facsimile: 520 742-7280
 E-mail: kris.hefton@vaneminerals.com

August 20, 2011

RECEIVED
 BLM AZ STATE OFFICE
 2011 AUG 24 A 8:09
 PHOENIX, ARIZONA

United States Department of the Interior
 Bureau of Land Management
 Arizona State Office
 One North Central Avenue, Suite 800
 Phoenix, AZ 85004-4427

RE: Mining Claim Maintenance Fees for Assessment Year Ending September 1, 2012.

Dear Sir or Madam,

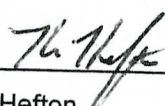
Enclosed is a check in the amount of \$50,680.00, which serves as payment of the Maintenance Fees of \$140.00 for each of the 362 unpatented claims more particularly described on the claim lists (Exhibit A) attached hereto.

This letter is evidence of owner's intention to hold such claims through the assessment year ending on September 1, 2011.

<u>Claim Group</u>	<u>County</u>	<u>Number of Claims</u>
CS, TR	Coconino	75
GS, HK, KP	Mohave	137
FT, RC, SR	Mohave	150
	Total Claims	362

Please return receipts and date stamped copies to me at the above address. If you have any questions concerning this filing please call me at the number listed above.

Sincerely,


 Kris Hefton

NO. OF CLAIMS 684
 AMOUNT 95,760
 RECEIPT NO. 2414281
 •INIT. VMC

**** BLM-ASO****

*684 total
 ame*

Exhibit A

20-Aug-11

Page 1 of 9

Prospect Sage Property	Claim	Loc. Date	MC Number	County	County No.	Book	Page
	FT #1	9/9/2006	373982	Mohave		6448	583
	FT #2	9/9/2006	373983	Mohave		6448	585
	FT #4	9/9/2006	373984	Mohave		6448	589
	FT #5	9/9/2006	373985	Mohave		6448	591
	FT #6	9/9/2006	373986 ✓	Mohave		6448	593
	FT #14	9/9/2006	373990	Mohave		6448	601
	FT #15	9/9/2006	373991	Mohave		6448	603
	FT #16	9/9/2006	373992	Mohave		6448	605
	FT #17	9/9/2006	373993	Mohave		6448	607
	FT #20	9/9/2006	373994	Mohave		6448	609
	FT #21	9/9/2006	373995	Mohave		6448	611
	FT #22	9/9/2006	373996	Mohave		6448	613
	FT #23	9/9/2006	373997	Mohave		6448	615
	FT #24	9/9/2006	373998	Mohave		6448	617
	RC #1	9/14/2006	373999	Mohave		6459	153
	RC #2	9/14/2006	374000	Mohave		6459	155
	RC #3	9/14/2006	374001	Mohave		6459	157
	RC #4	9/14/2006	374002	Mohave		6459	159
	RC #5	9/14/2006	374003	Mohave		6459	161
	RC #6	9/14/2006	374004	Mohave		6459	163
	RC #7	9/14/2006	374005	Mohave		6459	165
	RC #8	9/14/2006	374006	Mohave		6459	167
	RC #9	9/14/2006	374007	Mohave		6459	169
	RC #10	9/14/2006	374008	Mohave		6459	171
	RC #11	9/14/2006	374009	Mohave		6459	173
	RC #12	9/14/2006	374010	Mohave		6459	175
	RC #13	9/14/2006	374011	Mohave		6459	177
	RC #14	9/14/2006	374012	Mohave		6459	179
	RC #15	9/10/2006	374013	Mohave		6459	619
	RC #16	9/10/2006	374014	Mohave		6459	621
	RC #17	9/14/2006	374015	Mohave		6459	181
	RC #18	9/14/2006	374016	Mohave		6459	183
	RC #19	9/14/2006	374017	Mohave		6459	185
	RC #20	9/14/2006	374018	Mohave		6459	187
	RC #21	9/14/2006	374019	Mohave		6459	189
	RC #22	9/14/2006	374020	Mohave		6459	191
	RC #23	9/14/2006	374021	Mohave		6459	193
	RC #24	9/14/2006	374022 ✓	Mohave		6459	195

RECEIVED
BLM AZ STATE OFFICE
2011 AUG 24 A 8:09
PHOENIX, ARIZONA

RC #25	9/14/2006	374023	Mohave	6459	199
RC #26	9/14/2006	374024 ✓	Mohave	6459	201
RC #32	9/14/2006	374026	Mohave	6459	205
RC #33	9/14/2006	374027	Mohave	6459	207
RC #34	9/14/2006	374028	Mohave	6459	209
RC #35	9/14/2006	374029	Mohave	6459	211
HK #1	9/14/2006	374030	Mohave	6459	197
HK #2	9/14/2006	374031	Mohave	6459	213
HK #3	9/14/2006	374032	Mohave	7060	377
HK #4	12/21/2007	374033	Mohave	7060	379
HK #5	12/21/2007	374034 ✓	Mohave	7060	381
FT #25	9/19/2007	375255	Mohave	6979	224
FT #26	9/19/2007	375256 ✓	Mohave	6979	226
GS #3	11/13/2006	375261	Mohave	6541	242
GS #5	11/13/2006	375262	Mohave	6541	244
GS #7	11/13/2006	375263	Mohave	6541	246
GS #9	11/13/2006	375264	Mohave	6541	248
GS #10	11/13/2006	375265	Mohave	6541	250
GS #11	11/13/2006	375266	Mohave	6541	252
GS #13	11/13/2006	375267	Mohave	6541	254
GS #15	11/13/2006	375268	Mohave	6541	256
GS #17	11/13/2006	375269 ✓	Mohave	6541	258
GS #19	9/19/2007	375271 ✓	Mohave	6979	228
GS #30	11/13/2006	375282	Mohave	6541	284
GS #31	11/13/2006	375283	Mohave	6541	286
GS #32	11/13/2006	375284	Mohave	6541	288
GS #33	11/13/2006	375285	Mohave	6541	290
GS #34	9/19/2007	375286	Mohave	6979	230
GS #35	11/13/2006	375287	Mohave	6541	294
GS #36	11/13/2006	375288	Mohave	6541	296
GS #37	11/13/2006	375289	Mohave	6541	298
GS #38	11/13/2006	375290	Mohave	6541	300
GS #39	11/13/2006	375291	Mohave	6541	302
GS #40	11/13/2006	375292	Mohave	6541	304
GS #41	11/13/2006	375293	Mohave	6541	306
GS #42	11/13/2006	375294	Mohave	6541	308
GS #43	11/13/2006	375295	Mohave	6541	310
GS #44	11/13/2006	375296	Mohave	6541	312
GS #45	11/13/2006	375297	Mohave	6541	314
GS #46	11/13/2006	375298	Mohave	6541	316
GS #47	11/13/2006	375299	Mohave	6541	318
GS #48	11/13/2006	375300	Mohave	6541	320
GS #49	11/13/2006	375301 ✓	Mohave	6541	322
GS #53	12/21/2007	375305 ✓	Mohave	7060	375
GS #58	9/19/2007	375310	Mohave	6979	232
GS #59	9/19/2007	375311	Mohave	6979	234

RECEIVED
 PLM AZ STATE OFFICE
 2011 AUG 24 A 8: 10

GS #60	11/13/2006	375312	Mohave	6541	344
GS #61	11/13/2006	375313	Mohave	6541	346
GS #62	11/13/2006	375314	Mohave	6541	348
GS #63	11/13/2006	375315 ✓	Mohave	6541	350
GS #68	11/13/2006	375320	Mohave	6541	360
GS #69	11/13/2006	375321 ✓	Mohave	6541	362
SR #8	11/13/2006	375329	Mohave	6541	378
SR #9	11/13/2006	375330	Mohave	6541	380
SR #10	11/13/2006	375331	Mohave	6541	382
SR #11	11/13/2006	375332 ✓	Mohave	6541	384
SR #13	9/19/2007	375334	Mohave	6979	254
SR #14	9/19/2007	375335 ✓	Mohave	6979	256
SR #16	9/19/2007	375337 ✓	Mohave	6979	258
FT #10	9/9/2006	375668	Mohave	6556	738
FT #11	9/9/2006	375669	Mohave	6556	740
FT #18	9/9/2006	375670	Mohave	6556	742
FT #19	9/9/2006	375671 ✓	Mohave	6556	744
GS #74	9/19/2007	375676	Mohave	6979	236
GS #75	9/19/2007	375677 ✓	Mohave	6979	238
GS #86	9/19/2007	375688	Mohave	6979	240
GS #87	9/19/2007	375689 ✓	Mohave	6979	242
GS #90	9/19/2007	375692	Mohave	6979	244
GS #91	9/19/2007	375693	Mohave	6979	246
GS #92	9/19/2007	375694	Mohave	6979	248
GS #93	9/19/2007	375695	Mohave	6979	250
GS #94	9/19/2007	375696 ✓	Mohave	6979	252
GS #107	12/8/2006	376373	Mohave	6585	799
GS #108	12/8/2006	376374	Mohave	6585	801
GS #109	12/8/2006	376375	Mohave	6585	803
GS #110	12/8/2006	376376	Mohave	6585	805
GS #111	12/8/2006	376377	Mohave	6585	807
GS #112	12/8/2006	376378 ✓	Mohave	6585	809
GS #116	12/8/2006	376382	Mohave	6585	817
GS #117	12/8/2006	376383	Mohave	6585	819
GS #118	12/8/2006	376384	Mohave	6585	821
GS #119	12/8/2006	376385	Mohave	6585	823
GS #120	12/8/2006	376386	Mohave	6585	825
GS #121	12/8/2006	376387	Mohave	6585	827
GS #122	12/8/2006	376388	Mohave	6585	829
GS #123	12/8/2006	376389	Mohave	6585	831
GS #124	12/8/2006	376390 ✓	Mohave	6585	833
RC #37	5/6/2007	384329	Mohave	6787	600
RC #38	5/6/2007	384330	Mohave	6787	598
RC #39	5/6/2007	384331	Mohave	6787	604
GS #125	5/4/2007	384332	Mohave	6787	604
RC #36	5/5/2007	384333 ✓	Mohave	6787	596

RECEIVED
 BLM AZ STATE OFFICE
 PHOENIX ARIZONA
 2011 AUG 24 A 8:10

FT #7	6/25/2007	385002	Mohave	6902	70
FT #12	12/14/2007	385003	Mohave	7060	517
FT #13	12/14/2007	385004	Mohave	7060	519
FT #29	6/25/2007	385005	Mohave	6902	76
FT #30	6/25/2007	385006	Mohave	6902	78
FT #42	7/10/2007	385007	Mohave	6902	80
FT #43	7/10/2007	385008	Mohave	6902	82
FT #44	7/10/2007	385009	Mohave	6902	84
FT #45	7/10/2007	385010	Mohave	6902	86
FT #46	7/10/2007	385011	Mohave	6902	88
FT #47	7/10/2007	385012	Mohave	6902	90
FT #48	7/3/2007	385013	Mohave	6902	92
FT #49	7/3/2007	385014	Mohave	6902	94
FT #50	7/3/2007	385015	Mohave	6902	96
FT #51	6/28/2007	385016	Mohave	6902	98
FT #52	6/28/2007	385017	Mohave	6902	100
FT #62	6/27/2007	385018	Mohave	6902	102
FT #63	6/27/2007	385019	Mohave	6902	104
FT #64	6/26/2007	385020	Mohave	6902	106
FT #65	6/26/2007	385021	Mohave	6902	108
FT #66	6/27/2007	385022	Mohave	6902	110
FT #67	6/27/2007	385023	Mohave	6902	112
FT #68	6/26/2007	385024	Mohave	6902	114
FT #69	6/26/2007	385025	Mohave	6902	116
FT #70	7/17/2007	385026	Mohave	6902	118
FT #71	7/17/2007	385027	Mohave	6902	120
GS #50	5/29/2007	385028	Mohave	6541	122
GS #51	5/29/2007	385029	Mohave	6541	124
GS #52	5/29/2007	385030	Mohave	6541	126
GS #64	7/13/2007	385031	Mohave	6902	128
GS #65	7/14/2007	385032	Mohave	6902	130
GS #66	7/13/2007	385033	Mohave	6902	132
GS #67	7/14/2007	385034	Mohave	6902	134
GS #70	5/31/2007	385035	Mohave	6902	136
GS #71	5/31/2007	385036	Mohave	6902	138
GS #72	5/31/2007	385037	Mohave	6902	140
GS #73	5/31/2007	385038	Mohave	6902	142
GS #76	5/26/2007	385039	Mohave	6902	144
GS #77	5/26/2007	385040	Mohave	6902	146
GS #78	7/14/2007	385041	Mohave	6902	148
GS #79	7/14/2007	385042	Mohave	6902	150
GS #80	5/27/2007	385043	Mohave	6902	152
GS #81	5/27/2007	385044	Mohave	6902	154
GS #82	5/27/2007	385045	Mohave	6902	156
GS #83	5/27/2007	385046	Mohave	6902	158
GS #84	7/11/2007	385047	Mohave	6902	160

PHOENIX, ARIZONA

RECEIVED
BLM AZ STATE OFFICE
2007 AUG 21 11:20 AM

GS #85	7/11/2007	385048✓	Mohave	6902	162
GS #88	5/27/2007	385050	Mohave	6902	166
GS #89	5/27/2007	385051✓	Mohave	6902	168
GS #95	5/26/2007	385053	Mohave	6902	172
GS #96	5/26/2007	385054	Mohave	6902	174
GS #97	5/27/2007	385055	Mohave	6902	176
GS #98	5/27/2007	385056	Mohave	6902	178
GS #99	5/26/2007	385057	Mohave	6902	180
GS #100	5/26/2007	385058	Mohave	6902	182
GS #101	5/26/2007	385059	Mohave	6902	184
GS #102	5/26/2007	385060	Mohave	6902	186
GS #105	5/27/2007	385061	Mohave	6902	188
GS #106	5/27/2007	385062	Mohave	6902	190
SR #1	7/17/2007	385063	Mohave	6902	192
SR #2	7/17/2007	385064	Mohave	6902	194
SR #17	7/17/2007	385065✓	Mohave	6902	196
FT #72	8/17/2007	385944	Mohave	6938	804
GS #1	8/13/2007	385945	Mohave	6938	806
GS #2	8/13/2007	385946	Mohave	6938	808
GS #4	8/13/2007	385947	Mohave	6938	810
GS #128	7/20/2007	385948	Mohave	6938	812
GS #129	7/20/2007	385949	Mohave	6938	814
GS #130	7/20/2007	385950	Mohave	6938	816
GS #131	7/20/2007	385951	Mohave	6938	818
GS #132	7/20/2007	385952	Mohave	6938	820
GS #133	7/20/2007	385953	Mohave	6938	822
GS #134	7/20/2007	385954	Mohave	6938	824
GS #135	7/20/2007	385955	Mohave	6938	826
GS #136	8/14/2007	385956	Mohave	6938	828
GS #137	8/14/2007	385957	Mohave	6938	830
GS #138	8/14/2007	385958	Mohave	6938	832
GS #139	8/15/2007	385959	Mohave	6938	834
GS #140	8/15/2007	385960✓	Mohave	6938	836
KP #4	7/11/2007	385964✓	Mohave	6938	844
RC #40	7/16/2007	385970	Mohave	6938	856
RC #41	7/16/2007	385971	Mohave	6938	858
RC #42	7/16/2007	385972	Mohave	6938	860
RC #43	7/16/2007	385973	Mohave	6938	862
RC #44	7/16/2007	385974	Mohave	6938	864
RC #45	7/16/2007	385975	Mohave	6938	866
RC #46	7/16/2007	385976	Mohave	6938	868
RC #47	7/16/2007	385977	Mohave	6938	870
RC #48	7/16/2007	385978	Mohave	6938	872
RC #49	7/16/2007	385979	Mohave	6938	874
RC #50	7/16/2007	385980	Mohave	6938	876
RC #51	7/16/2007	385981	Mohave	6938	878

RECEIVED
 B. M. AZAR
 STATE OF ARIZONA
 2011 AUG 24 A 8:10

RC #52	7/16/2007	385982	Mohave	6938	880
RC #53	7/16/2007	385983	Mohave	6938	882
RC #54	7/16/2007	385984	Mohave	6938	884
RC #55	7/16/2007	385985	Mohave	6938	886
RC #56	7/16/2007	385986	Mohave	6938	888
RC #57	7/16/2007	385987	Mohave	6938	890
RC #58	7/19/2007	385988	Mohave	6938	892
RC #59	7/19/2007	385989	Mohave	6938	894
RC #60	7/19/2007	385990	Mohave	6938	896
RC #61	7/19/2007	385991	Mohave	6938	898
RC #62	7/19/2007	385992	Mohave	6938	900
RC #63	7/19/2007	385993	Mohave	6938	902
RC #64	7/19/2007	385994	Mohave	6938	904
CS #1	9/19/2007	388475	Coconino	3465496	
CS #2	9/19/2007	388476	Coconino	3465497	
CS #3	9/19/2007	388477	Coconino	3465498	
CS #4	9/19/2007	388478	Coconino	3465499	
CS #5	9/19/2007	388479	Coconino	3465500	
CS #6	9/19/2007	388480	Coconino	3465501	
CS #7	9/19/2007	388481	Coconino	3465502	
CS #8	9/19/2007	388482	Coconino	3465503	
CS #9	9/19/2007	388483	Coconino	3465504	
CS #10	9/19/2007	388484	Coconino	3465505	
CS #11	9/19/2007	388485	Coconino	3465506	
CS #12	9/19/2007	388486	Coconino	3465507	
CS #13	9/19/2007	388487	Coconino	3465508	
CS #14	9/19/2007	388488	Coconino	3465509	
CS #15	9/23/2007	388489	Coconino	3465510	
CS #16	9/23/2007	388490	Coconino	3465511	
CS #17	9/23/2007	388491	Coconino	3465512	
CS #18	9/23/2007	388492	Coconino	3465513	
CS #19	9/23/2007	388493	Coconino	3465514	
CS #20	9/23/2007	388494	Coconino	3465515	
CS #21	9/23/2007	388495	Coconino	3465516	
CS #22	9/23/2007	388496	Coconino	3465517	
CS #23	9/23/2007	388497	Coconino	3465518	
CS #24	9/23/2007	388498	Coconino	3465519	
CS #25	9/23/2007	388499	Coconino	3465520	
CS #26	9/23/2007	388500	Coconino	3465521	
CS #27	9/19/2007	388501	Coconino	3466402	
CS #28	9/19/2007	388502	Coconino	3466403	
CS #29	9/19/2007	388503	Coconino	3466404	
CS #30	9/19/2007	388504	Coconino	3466405	
CS #35	9/20/2007	388505	Coconino	3466406	
CS #36	9/20/2007	388506	Coconino	3466407	
CS #37	9/20/2007	388507	Coconino	3466408	

RECEIVED
BLM AZ STATE OFFICE
2011 AUG 24 A 8:10
PHOENIX, ARIZONA

CS #38	9/20/2007	388508	Coconino	3466409	
CS #39	9/20/2007	388509	Coconino	3466410	
CS #40	9/20/2007	388510	Coconino	3466411	
CS #41	9/20/2007	388511	Coconino	3466412	
CS #42	9/20/2007	388512	Coconino	3466413	
CS #43	9/20/2007	388513	Coconino	3466414	
CS #44	9/20/2007	388514	Coconino	3466415	
CS #45	9/20/2007	388515	Coconino	3466416	
CS #46	9/20/2007	388516	Coconino	3466417	
CS #47	9/20/2007	388517	Coconino	3466418	
CS #48	9/20/2007	388518	Coconino	3466419	
CS #49	9/20/2007	388519	Coconino	3466420	
CS #50	9/20/2007	388520	Coconino	3466421	
CS #51	9/20/2007	388521	Coconino	3466422	
TR #1	10/19/2007	388522	Coconino	3466423	
TR #2	10/19/2007	388523	Coconino	3466424	
TR #3	10/19/2007	388524	Coconino	3466425	
TR #4	10/19/2007	388525	Coconino	3466426	
TR #5	10/19/2007	388526	Coconino	3466427	
TR #6	10/19/2007	388527	Coconino	3466428	
TR #7	10/19/2007	388528	Coconino	3466429	
TR #8	10/19/2007	388529	Coconino	3466430	
TR #9	10/19/2007	388530	Coconino	3466431	
TR #10	10/19/2007	388531	Coconino	3466432	
TR #11	10/19/2007	388532	Coconino	3466433	
TR #12	10/19/2007	388533	Coconino	3466434	
TR #13	10/19/2007	388534	Coconino	3466435	
TR #14	10/19/2007	388535	Coconino	3466436	
TR #15	10/19/2007	388536	Coconino	3466437	
TR #16	10/19/2007	388537	Coconino	3466438	
TR #17	10/22/2007	388538	Coconino	3466439	
TR #18	10/22/2007	388539	Coconino	3466440	
TR #19	10/22/2007	388540	Coconino	3466441	
TR #22	9/29/2007	388541	Coconino	3466442	
TR #23	9/29/2007	388542	Coconino	3466443	
TR #24	9/29/2007	388543	Coconino	3466444	
TR #25	9/29/2007	388544	Coconino	3466445	
TR #26	9/29/2007	388545	Coconino	3466446	
TR #27	9/29/2007	388546	Coconino	3466447	
TR #28	10/22/2007	388547	Coconino	3466448	
TR #29	10/22/2007	388548	Coconino	3466449	
TR #30	10/22/2007	388549	Coconino	3466450	
FT #73	11/26/2007	389051	Mohave	7060	521
FT #74	11/26/2007	389052	Mohave	7060	523
FT #75	11/26/2007	389053	Mohave	7060	525
FT #76	11/26/2007	389054	Mohave	7060	527

RECEIVED
 BLM AZ STATE OFFICE
 2011 AUG 24 A 8:10
 PHOENIX, ARIZONA

FT #77	11/26/2007	389055	Mohave	7060	529
FT #78	11/28/2007	389056	Mohave	7060	531
FT #79	11/28/2007	389057	Mohave	7060	533
FT #80	11/28/2007	389058	Mohave	7060	535
FT #81	11/28/2007	389059	Mohave	7060	537
FT #82	11/26/2007	389060	Mohave	7060	539
FT #83	11/26/2007	389061	Mohave	7060	541
FT #84	11/26/2007	389062	Mohave	7060	543
FT #85	11/26/2007	389063	Mohave	7060	545
FT #86	11/26/2007	389064	Mohave	7060	547
GS #141	12/3/2007	389065	Mohave	7060	549
GS #142	12/2/2007	389066	Mohave	7060	551
GS #143	12/2/2007	389067	Mohave	7060	553
GS #144	11/29/2007	389068	Mohave	7060	555
GS #145	11/29/2007	389069	Mohave	7060	557
GS #146	11/29/2007	389070	Mohave	7060	559
GS #147	11/29/2007	389071	Mohave	7060	561
GS #148	11/29/2007	389072	Mohave	7060	563
GS #149	11/29/2007	389073	Mohave	7060	565
GS #150	11/29/2007	389074	Mohave	7060	567
GS #151	11/29/2007	389075	Mohave	7060	569
GS #152	12/2/2007	389076	Mohave	7060	571
GS #153	12/2/2007	389077	Mohave	7060	573
GS #154	12/2/2007	389078	Mohave	7060	575
GS #155	12/2/2007	389079	Mohave	7060	577
GS #156	12/2/2007	389080	Mohave	7060	579
GS #157	12/3/2007	389081	Mohave	7060	581
HK #8	12/21/2007	389082	Mohave	7060	583
RC #65	11/25/2007	389083	Mohave	7060	585
RC #66	11/25/2007	389084	Mohave	7060	587
RC #67	11/25/2007	389085	Mohave	7060	589
RC #68	11/25/2007	389086	Mohave	7060	591
RC #69	11/25/2007	389087	Mohave	7060	593
RC #70	11/28/2007	389088	Mohave	7060	595
RC #71	11/28/2007	389089	Mohave	7060	597
RC #72	11/24/2007	389090	Mohave	7060	599
RC #73	11/24/2007	389091	Mohave	7060	601
RC #74	11/23/2007	389092	Mohave	7060	603
RC #75	11/23/2007	389093	Mohave	7060	605
RC #76	11/23/2007	389094	Mohave	7060	607
RC #77	11/23/2007	389095	Mohave	7060	609
RC #78	11/23/2007	389096	Mohave	7060	611
RC #79	11/22/2007	389097	Mohave	7060	613
RC #80	11/22/2007	389098	Mohave	7060	615
RC #81	11/22/2007	389099	Mohave	7060	617
RC #82	11/22/2007	389100	Mohave	7060	619

RECEIVED
 BLM
 AZ STATE OFFICE
 2011 AUG 24 A 8:10

RC #83 11/22/2007 389101 Mohave
RC #84 11/22/2007 389102 ✓ Mohave

7060 621
7060 623

RECEIVED
BLM AZ STATE OFFICE
2011 AUG 24 A 8:10
PHOENIX, ARIZONA



VANE Minerals (US) LLC
7400 North Oracle Road, Suite 131
Tucson, Arizona 85704
Telephone: 520 797-1393
Facsimile: 520 742-7280
E-mail: kris.hefton@vaneminerals.com

August 20, 2011

Bureau of Land Management - Arizona
1 N. Central Ave., Suite 800
Phoenix, AZ 85004-4427

RE: Mining Claims - Maintenance Fees Payment

Dear BLM,

Enclosed is a check in the amount of \$1,400 to cover the maintenance fees due on September 1, 2011 on the 10 Claims as listed in Exhibit A.

Thank you.


Kris Hefton

RECEIVED
BLM AZ STATE OFFICE
2011 AUG 24 A 8:10
PHOENIX, ARIZONA

20-Aug-11

EXHIBIT A
LIST OF AZ MINING LODE CLAIMS
1 SEPTEMBER 2011 MAINTENANCE FEES
VANE Minerals (US) LLC/ Kris Hefton

Page 1 of 1

<i>Name of Claim</i>	<i>Arizona BLM AMC Number</i>	<i>County</i>	<i>Maintenance Fee</i>
Cholla 1	373092	Coconino	\$140
Cholla 2	373093 ✓	Coconino	\$140
NCP-3	366070	Mohave	\$140
NCP-4	366071	Mohave	\$140
NCP-5	366072	Mohave	\$140
NCP-6	366073 ✓	Mohave	\$140
NCP-7	373094	Mohave	\$140
NCP-8	373095 ✓	Mohave	\$140
Trodel-0003	376615	Coconino	\$140
Trodel-0004	376616 ✓	Coconino	\$140
Total Fees			\$1,400

RECEIVED
BLM AZ STATE OFFICE
2011 AUG 24 A 8:10
PHOENIX, ARIZONA



VANE Minerals (US) LLC
7400 North Oracle Road, Suite 131
Tucson, Arizona 85704
Telephone: 520 797-1393
Facsimile: 520 742-7280
E-mail: kris.hefton@vaneminerals.com

August 20, 2011

United States Department of the Interior
Bureau of Land Management
Arizona State Office
One North Central Avenue, Suite 800
Phoenix, AZ 85004-4427

RECEIVED
BLM AZ STATE OFFICE
2011 AUG 24 A 8:10
PHOENIX, ARIZONA

RE: Mining Claim Maintenance Fees for Assessment Year Ending September 1, 2012.

Dear Sir or Madam,


Enclosed is a check in the amount of \$26,040.00, which serves as payment of the Maintenance Fees of \$140.00 for each of the 186 unpatented claims more particularly described on the claim lists (Exhibit A) attached hereto.

This letter is evidence of owner's intention to hold such claims through the assessment year ending on September 1, 2011.

<u>Claim Group</u>	<u>County</u>	<u>Number of Claims</u>
AZ	Coconino	37
NY, WE	Coconino	22
CT, RW, SM, TT	Coconino	127
	Total Claims	186

Please return receipts and date stamped copies to me at the above address. If you have any questions concerning this filing please call me at the number listed above.

Sincerely,


Kris Hefton

BLM CLAIMS Claim	Loc. Date	MC Number	County
WE 1	3/26/2004	361855	Coconino
WE 2	3/26/2004	361856 ✓	Coconino
WE 4	3/26/2004	361858	Coconino
WE 5	3/26/2004	361859	Coconino
WE 6	3/26/2004	361860	Coconino
WE 7	3/26/2004	361861	Coconino
WE 8	3/26/2004	361862	Coconino
WE 9	3/26/2004	361863	Coconino
WE 10	3/26/2004	361864	Coconino
WE 11	3/29/2004	361865	Coconino
WE 12	3/29/2004	361866 ✓	Coconino
NY 1	1/5/2005	364795	Coconino
NY 2	1/5/2005	364796	Coconino
NY 3	1/5/2005	364797	Coconino
NY 4	1/5/2005	364798	Coconino
NY 5	1/5/2005	364799	Coconino
NY 6	1/5/2005	364800	Coconino
NY 7	1/5/2005	364801	Coconino
NY 8	1/5/2005	364802	Coconino
NY 9	1/5/2005	364803	Coconino
NY 10	1/5/2005	364804 ✓	Coconino
AZ 1	3/26/2004	361830	Coconino
AZ 2	3/26/2004	361831	Coconino
AZ 3	3/26/2004	361832	Coconino
AZ 4	3/26/2004	361833 ✓	Coconino
AZ 13	7/16/2004	362776	Coconino
AZ 14	7/16/2004	362777 ✓	Coconino
AZ 15	3/30/2004	361838	Coconino
AZ 16	3/30/2004	361839	Coconino
AZ 17	3/30/2004	361840	Coconino
AZ 18	3/30/2004	361841	Coconino
AZ 19	3/30/2004	361842	Coconino
AZ 20	3/30/2004	361843	Coconino
AZ 119	7/16/2004	362778	Coconino
AZ 120	7/16/2004	362779 ✓	Coconino

PHOENIX, ARIZONA

2011 AUG 24 A 8:10

RECEIVED
BLM AZ STATE OFFICE

AZ 27	6/21/2004	361844	Coconino
AZ 29	6/21/2004	361845	Coconino
AZ 31	6/21/2004	361846	Coconino
AZ 33	6/21/2004	361847 ✓	Coconino
AZ 47	6/21/2004	361849	Coconino
AZ 48	6/21/2004	361850 ✓	Coconino
AZ 320	7/15/2004	362793 ✓	Coconino
AZ 327	10/1/2004	363157	Coconino
AZ 328	9/1/2004	363158	Coconino
AZ 329	9/1/2004	363159	Coconino
AZ 331	9/1/2004	363160	Coconino
AZ 332	9/1/2004	363161	Coconino
AZ 334	9/1/2004	363162	Coconino
AZ 335	9/1/2004	363163	Coconino
AZ 336	9/1/2004	363164	Coconino
AZ 338	9/1/2004	363165	Coconino
AZ 339	9/1/2004	363166	Coconino
AZ 340	9/1/2004	363167 ✓	Coconino
AZ 355	7/13/2004	362796	Coconino
AZ 356	7/13/2004	362797	Coconino
AZ 357	7/13/2004	362798	Coconino
AZ 358	7/13/2004	362799	Coconino
AZ 359	7/13/2004	362800 ✓	Coconino
RW 1	9/18/2007	386453	Coconino
RW 2	9/18/2007	386454	Coconino
RW 3	9/18/2007	386455	Coconino
RW 4	9/18/2007	386456	Coconino
RW 5	9/18/2007	386457	Coconino
RW 6	9/18/2007	386458	Coconino
RW 7	9/18/2007	386459	Coconino
RW 8	9/18/2007	386460	Coconino
SM2 - 1	10/15/2007	388262	Coconino
SM2 - 2	10/15/2007	388263	Coconino
SM2 - 3	10/15/2007	388264	Coconino
SM2 - 4	10/15/2007	388265	Coconino
SM2 - 5	10/15/2007	388266	Coconino
SM2 - 6	10/15/2007	388267	Coconino
SM5 - 1	10/15/2007	388268	Coconino
SM5 - 2	10/15/2007	388269	Coconino
SM5 - 3	10/15/2007	388270	Coconino
SM5 - 4	10/15/2007	388271	Coconino
SM5 - 5	10/15/2007	388272	Coconino
SM5 - 6	10/15/2007	388273	Coconino

RECEIVED
BLM AZ STATE OFFICE
2011 AUG 24 A 8:10
PHOENIX, ARIZONA

SM6 - 1	10/17/2007	388274	Coconino
SM6 - 2	10/17/2007	388275	Coconino
SM6 - 3	10/17/2007	388276	Coconino
SM6 - 4	10/17/2007	388277	Coconino
SM6 - 5	10/17/2007	388278	Coconino
SM6 - 6	10/17/2007	388279	Coconino
SM7-1	10/16/2007	388280	Coconino
SM7-2	10/16/2007	388281	Coconino
SM7-3	10/16/2007	388282	Coconino
SM7-4	10/16/2007	388283	Coconino
SM7-5	10/16/2007	388284	Coconino
SM7-6	10/16/2007	388285	Coconino
SM8-1	10/17/2007	388286	Coconino
SM8-2	10/17/2007	388287	Coconino
SM8-3	10/17/2007	388288	Coconino
SM8-4	10/17/2007	388289	Coconino
SM8-5	10/17/2007	388290	Coconino
SM8-6	10/17/2007	388291 ✓	Coconino
SM19-2	10/14/2007	388299 ✓	Coconino
SM19-4	10/14/2007	388301 ✓	Coconino
SM19-6	10/14/2007	388303	Coconino
SM30 - 1	10/15/2007	388304	Coconino
SM30 - 2	10/15/2007	388305	Coconino
SM30 - 3	10/15/2007	388306	Coconino
SM30 - 4	10/15/2007	388307	Coconino
SM30 - 5	10/15/2007	388308	Coconino
SM30 - 6	10/15/2007	388309	Coconino
SM31 - 1	10/14/2007	388310	Coconino
SM31 - 2	10/14/2007	388311	Coconino
SM31 - 3	10/14/2007	388312	Coconino
SM31 - 4	10/14/2007	388313	Coconino
SM31 - 5	10/14/2007	388314	Coconino
SM31 - 6	10/14/2007	388315	Coconino
SM36 - 1	10/16/2007	388316	Coconino
SM36 - 2	10/16/2007	388317	Coconino
SM36 - 3	10/16/2007	388318	Coconino
SM36 - 4	10/16/2007	388319	Coconino
SM36 - 5	10/16/2007	388320	Coconino
SM36 - 6	10/16/2007	388321 ✓	Coconino

PHOENIX, ARIZONA

2011 AUG 24 A 8:10

RECEIVED
BLM AZ STATE OFFICE

TT - 1	9/18/2007	386481	Coconino
TT - 2	9/18/2007	386482	Coconino
TT - 3	9/18/2007	386483	Coconino
TT - 4	9/18/2007	386484	Coconino
TT - 5	9/18/2007	386485	Coconino
TT - 6	9/18/2007	386486	Coconino
TT - 7	9/18/2007	386487	Coconino
TT - 8	9/18/2007	386488	Coconino
TT - 9	9/18/2007	386489	Coconino
TT - 10	9/18/2007	386490	Coconino
TT - 11	9/18/2007	386491	Coconino
TT - 12	9/18/2007	386492	Coconino
TT - 13	9/18/2007	386493	Coconino
TT - 14	9/18/2007	386494	Coconino
TT - 15	9/18/2007	386495	Coconino
TT - 16	9/18/2007	386496	Coconino

CT-1	9/19/2007	386259	Coconino
CT-2	9/19/2007	386260	Coconino
CT-3	9/19/2007	386261	Coconino
CT-4	9/19/2007	386262	Coconino
CT-5	9/19/2007	386263	Coconino
CT-6	9/19/2007	386264	Coconino
CT-7	9/19/2007	386265	Coconino
CT-8	9/19/2007	386266	Coconino
CT-9	9/19/2007	386267	Coconino
CT-10	9/19/2007	386268	Coconino
CT-11	9/19/2007	386269	Coconino
CT-12	9/19/2007	386270	Coconino
CT-13	9/19/2007	386271	Coconino
CT-14	9/19/2007	386272	Coconino
CT-15	9/19/2007	386273	Coconino
CT-16	9/19/2007	386274	Coconino
CT-17	9/19/2007	386275	Coconino
CT-18	9/19/2007	386276	Coconino
CT-19	9/19/2007	386277	Coconino
CT-20	9/19/2007	386278	Coconino
CT-21	9/19/2007	386279	Coconino
CT-22	9/19/2007	386280	Coconino
CT-23	9/19/2007	386281	Coconino
CT-24	9/19/2007	386282	Coconino
CT-25	9/19/2007	386283	Coconino
CT-26	9/19/2007	386284	Coconino
CT-27	9/19/2007	386285	Coconino
CT-28	9/19/2007	386286	Coconino
CT-29	9/19/2007	386287	Coconino
CT-30	9/19/2007	386288	Coconino
CT-31	9/19/2007	386289	Coconino
CT-32	9/19/2007	386290	Coconino
CT-33	9/19/2007	386291	Coconino
CT-34	9/19/2007	386292	Coconino

PHOENIX, ARIZONA

2011 AUG 24 A 8: 10

RECEIVED
BLM AZ STATE OFFICE

CT-35	9/19/2007	386293	Coconino
CT-36	9/19/2007	386294	Coconino
CT-37	9/20/2007	386295	Coconino
CT-38	9/20/2007	386296	Coconino
CT-39	9/20/2007	386297	Coconino
CT-40	9/20/2007	386298	Coconino
CT-41	9/20/2007	386299	Coconino
CT-42	9/20/2007	386300	Coconino
CT-43	9/20/2007	386301	Coconino
CT-44	9/20/2007	386302	Coconino
CT-45	9/20/2007	386303	Coconino
CT-46	9/20/2007	386304	Coconino
CT-47	9/20/2007	386305	Coconino
CT-48	9/20/2007	386306	Coconino
CT-49	9/20/2007	386307	Coconino
CT-50	9/20/2007	386308	Coconino
CT-51	9/20/2007	386309	Coconino
CT-52	9/20/2007	386310 ✓	Coconino

RECEIVED
BLM AZ STATE OFFICE
2011 AUG 24 A 8:11
PHOENIX, ARIZONA



VANE Minerals (US) LLC
7400 North Oracle Road, Suite 131
Tucson, Arizona 85704
Telephone: 520 797-1393
Facsimile: 520 742-7280
E-mail: kris.hefton@vaneminerals.com

August 20, 2011

Bureau of Land Management - Arizona
1 N. Central Ave., Suite 800
Phoenix, AZ 85004-4427

RE: Mining Claims - Maintenance Fees Payment

Dear BLM,

Enclosed is a check in the amount of \$5,600 to cover the maintenance fees due on September 1, 2011 on the 40 Claims as listed in Exhibit A.

Thank you.


Kris Hefton

RECEIVED
BLM AZ STATE OFFICE
2011 AUG 24 A 8:11
PHOENIX, ARIZONA

LIST OF AZ MINING LODE CLAIMS
1 SEPTEMBER 2010 MAINTENANCE FEES
VANE Minerals (US) LLC/ Kris Hefton

		Arizona BLM		
Name of Claim		AMC Number	County	Maintenance Fee
ANT-1 (Amended)		364142	Coconino	\$140
AT-1 (Amended)		364143	Coconino	\$140
AT-2	✓	366975	Coconino	\$140
AT-3	✓	373091	Coconino	\$140
Shale	✓	371740	Coconino	\$140
CP1-1		365300	Coconino	\$140
CP1-2		365301	Coconino	\$140
CP2-1		365302	Coconino	\$140
CP2-2	✓	365303	Coconino	\$140
CP-4		366378	Coconino	\$140
CP-5		366379	Coconino	\$140
CP-6		366380	Coconino	\$140
CP-7		366381	Coconino	\$140
CP-8		366382	Coconino	\$140
CP-9		366383	Coconino	\$140
CP-10	✓	366384	Coconino	\$140
CP-11		371737	Coconino	\$140
CP-12		371738	Coconino	\$140
CP-13	✓	371739	Coconino	\$140
CP-14	✓	373266	Coconino	\$140
CP14A	✓	374535	Coconino	\$140
CP17A	✓	374477	Coconino	\$140
CP17B	✓	374478	Coconino	\$140
CP17C		374536	Coconino	\$140
CP17D		374537	Coconino	\$140
CP18A		374538	Coconino	\$140
CP18B		374539	Coconino	\$140
CP18C		374540	Coconino	\$140
CP19A		374541	Coconino	\$140
CP19B		374542	Coconino	\$140
Rattlesnake 1		374543	Coconino	\$140
Rattlesnake 2		374544	Coconino	\$140
Rattlesnake 3		374545	Coconino	\$140
Rattlesnake 4		374546	Coconino	\$140
Rattlesnake 5		374547	Coconino	\$140
Rattlesnake 6		374548	Coconino	\$140
Rattlesnake 7		374549	Coconino	\$140
Rattlesnake 8	✓	374550	Coconino	\$140
Rattlesnake 10	✓	382840	Coconino	\$140
Rattlesnake 11	✓	385399	Coconino	\$140
TOTAL FEES				\$5,600

RECEIVED
2011 AUG 24 A 8:11
PHOENIX, ARIZONA



VANE Minerals (US) LLC
7400 North Oracle Road, Suite 131
Tucson, Arizona 85704
Telephone: 520 797-1393
Facsimile: 520 742-7280
E-mail: kris.hefton@vaneminerals.com

August 20, 2011

United States Department of the Interior
Bureau of Land Management
Arizona State Office
One North Central Avenue, Suite 800
Phoenix, AZ 85004-4427

RECEIVED
BLM AZ STATE OFFICE
2011 AUG 24 A 8:11
PHOENIX, ARIZONA

RE: Mining Claim Maintenance Fees for Assessment Year Ending September 1, 2012.

Dear Sir or Madam,

Enclosed is a check in the amount of \$12,040.00, which serves as payment of the Maintenance Fees of \$140.00 for each of the 86 unpatented claims more particularly described on the claim lists (Exhibit A) attached hereto.

This letter is evidence of owner's intention to hold such claims through the assessment year ending on September 1, 2012.

<u>Claim Group</u>	<u>County</u>	<u>Number of Claims</u>
APE, BDA, FRO	Coconino	18
NWF, OJV	Coconino	48
WAG, WIL	Coconino	20
	Total Claims	86

Please return receipts and date stamped copies to me at the above address. If you have any questions concerning this filing please call me at the number listed above.

Sincerely,


Kris Hefton

EXHIBIT A

BLM Claims

Prospect	Claim	MC Number	
APE	APE-0001	385818	
	APE-0002	385819	
	APE-0003	385820	
	APE-0004	385821	
	APE-0005	385822	
	APE-0006	385823 ✓	
BDA	BDA-0001	375455	
	BDA-0002	375456	
	BDA-0003	375457	
	BDA-0004	375458	
	BDA-0005	375459	
	BDA-0006	375460 ✓	
FRO	FRO-0001	382805	
	FRO-0002	382804 ✓	
	FRO-0003	385284 385824	
	FRO-0004	385825	
	FRO-0005	385826	
	FRO-0006	385827	
NWF	NWF-0001	385828	
	NWF-0002	385829	
	NWF-0003	385830	
	NWF-0004	385831	
	NWF-0005	385832	
	NWF-0006	385833	
	NWF-0007	385834	
	NWF-0008	385835	
	NWF-0009	385836	
	NWF-0010	385837	
	NWF-0011	385838	
	NWF-0012	385839	
	NWF-0013	385840	
	NWF-0014	385841	
	NWF-0015	385842	
	NWF-0016	385843	
	NWF-0017	385844	
	NWF-0021	385845	
	NWF-0022	385846 ✓	
	OJV	OJV-0001	376591
		OJV-0002	376592
		OJV-0003	376593
OJV-0004		376594	

RECEIVED
 BLM AZ STATE OFFICE
 2011 AUG 24 A 8:11
 PHOENIX, ARIZONA

OJV-0005

376595

OJV-0006	376596
OJV-0007	376597
OJV-0008	376598
OJV-0009	376599 ✓
OJV-0010	<u>394418</u>
OJV-0011	394419
OJV-0012	394420
OJV-0013	394421
OJV-0014	394422
OJV-0015	394423
OJV-0016	394424
OJV-0017	394425
OJV-0018	394426
OJV-0019	394427
OJV-0020	394428
OJV-0021	394429
OJV-0022	394430
OJV-0023	394431
OJV-0024	394432
OJV-0025	394433
OJV-0026	394434
OJV-0027	394435
OJV-0028	394436
OJV-0029	<u>394437</u> ✓

WAG

WAG-0001	385856
WAG-0002	385857
WAG-0003	385858
WAG-0004	385859
WAG-0005	385860
WAG-0006	<u>385861</u> ✓

WAG-0013	385868
WAG-0014	385869
WAG-0015	385870
WAG-0016	385871
WAG-0017	385872
WAG-0018	385873
WAG-0019	385874
WAG-0020	385875
WAG-0021	<u>385876</u> ✓

WIL

WIL-0001	375593
WIL-0002	375594
WIL-0003	375595
WIL-0004	375596
WIL-0005	<u>375597</u> ✓

PHOENIX, ARIZONA

2011 AUG 24 A 8:11

RECEIVED
BLM AZ STATE OFFICE

VANE MIR
7400 N. Oracle Rd. #131
Tucson, AZ 85704

REGISTERED MAIL™



7010 1870 0003 1549 0880



U.S. POSTAGE
PAID
TUCSON, AZ
85737
AUG 22, 11
AMOUNT

\$6.83
00032577-19

1000

85004

Bureau of Land Management - AZ
Or. North Central Ave. Ste. #800
Phoenix, AZ 85004-4427

RECEIVED
BLM A STATE OFFICE
2011 AUG 23 P 2:07
PHOENIX, ARIZONA

50680
1400
26040
5600
12040

United States Department of the Interior

Bureau of Land Management

LANDS/RECREATION & PLANNING

ONE N CENTRAL AVE

PHOENIX, AZ 85004 -2203

Phone: 602-417-9200

Receipt

No:

2414281

Transaction #: 2489644	
Date of Transaction: 08/24/2011	
CUSTOMER:	
VANE MINERALS LLC 7400 N ORACLE RD STE 131 TUCSON, AZ 85704-6339 US	

LINE #	QTY	DESCRIPTION	REMARKS	UNIT PRICE	TOTAL
1	1.00	LOCATABLE MINERALS / MINING CLAIMS-NOT NEW-UNADJUD, ONE AUTH NO. ONLY / MINING CLAIM MONEY RECEIVED CASES: AMC373982/\$95760.00	MAINT 2012/684	- n/a -	95760.00
TOTAL:					\$95,760.00

PAYMENT INFORMATION					
1	AMOUNT:	12040.00	POSTMARKED:	08/22/2011	
	TYPE:	CHECK	RECEIVED:	08/24/2011	
	CHECK NO:	1401			
	NAME:	VANE MINERALS US LLC 7400 N ORACLE RD STE 131 TUCSON AZ 85704-6339 US			
2	AMOUNT:	5600.00	POSTMARKED:	08/22/2011	
	TYPE:	CHECK	RECEIVED:	08/24/2011	
	CHECK NO:	1403			
	NAME:	VANE MINERALS US LLC 7400 N ORACLE RD STE 131 TUCSON AZ 85704-6339 US			
3	AMOUNT:	50680.00	POSTMARKED:	08/22/2011	
	TYPE:	CHECK	RECEIVED:	08/24/2011	
	CHECK NO:	1404			
	NAME:	VANE MINERALS US LLC 7400 N ORACLE RD STE 131 TUCSON AZ 85704-6339 US			
4	AMOUNT:	27440.00	POSTMARKED:	08/22/2011	
	TYPE:	CHECK	RECEIVED:	08/24/2011	
	CHECK NO:	1406 & 1406 2 checks same #			
	NAME:	VANE MINERALS US LLC 7400 N ORACLE RD STE 131			

TU N AZ 85704-6339 US

REMARKS

This receipt was generated by the automated BLM Collections and Billing System and is a paper representation of a portion of the official electronic record contained therein.

Receipt # ②

2410857

361855

363109

363324

364102

364785

366715

368816

370610

374122

374300

375060

375918

379096

386190

386379

389419

388220

389861

390963

391842

393366

396411

393470

COPY



Uranium One Americas, Inc.

August 18, 2011

SEP 02 2011

ENTERED INTO COMPUTER

Bureau of Land Management
One North Central Avenue, Suite 800
Phoenix, Arizona 85004-4427

Ladies:

Please find enclosed Uranium One Americas, Inc. check #10512 in the amount of \$77,280.00 to cover the 2012 Annual Assessment for 552 Mining Claims listed on Exhibit 'A' in the State of Arizona.

I have included a duplicate copy of our Assessment, please time/date stamp each page and return them to me. I have enclosed a self-addressed FedEx lable for the return of the documents.

Should you have any questions in this matter, please contact me at (307) 233-6325. Thank you for your assistance with this matter.

Sincerely yours,

Penny Hague

Uranium One Americas, Inc.
Penny Hague
Land Assistant

Enclosure: 2011 Annual Assessment U1 Americas, Inc.

PHOENIX, ARIZONA

2011 AUG 22 A 8:05

RECEIVED
BLM AZ STATE OFFICE

NO. OF CLAIMS	552
AMOUNT	77280.00
RECEIPT NO.	241085
INIT.	<i>SPH</i>
** BLM-ASO	

Uranium One Americas, Inc.
A Member of the Uranium One Inc. Group of Companies
tel +1 307-234-8235 • fax +1 307-237-8235
907 N. Poplar Street
Suite 260 • Casper
Wyoming • 82601
www.uranium1.com

FedEx

Express

The World On Time.
Reusable

FZ
3978
08.19
RT 275 2 B

From: (307) 234-8235
Alex Lockhart
Energy Metals
907 North Poplar Street
Suite 260
Casper, WY 82601

Origin ID: CPRA



J11201104290225

Ship Date: 18AUG11
ActWgt: 1.0 LB
CAD: 1044753/INET3180

Delivery Address Bar Code



Ref # 2012 Annual Assessment
Invoice #
PO #
Dept #

SHIP TO: (307) 775-6203 X 325

BILL SENDER

Bureau of Land Management
1 N CENTRAL AVE STE 800
SUITE800
PHOENIX, AZ 85004


FRI - 19 AUG A1
PRIORITY OVERNIGHT

TRK# 7950 9516 3978

0201

85004
AZ-US
PHX

XH ZSYA



4807160070004

Align bottom of Peel and Stick Airbill or Pouch here.

TO REUSE: Cover or mark through any previous shipping information.
Align top of FedEx Express Shipping Label here.



Extremely Urgent

Reusable Envelope

What is the weight limit for the FedEx® Envelope rate?

Eight ounces — including the FedEx Envelope, airbill and contents (up to approximately twenty-four 8½" x 14" pages). If it exceeds the gross weight limit, a higher rate will apply.

How do I reuse the Legal Size Reusable FedEx® Envelope?

If the envelope is in good condition, cover or mark through any previous shipping information to reuse it a second time. FedEx is not liable for damages caused by improper or insufficient packaging.

What can be shipped in the FedEx Envelope?

This envelope is designed for documents. Contents should be compatible with the container and packed securely to help assure safe transportation with ordinary care in handling. Shipments within the U.S. with a value greater than US\$500 should not be shipped in this envelope. International shipments with a value in excess of US\$100 for carriage or customs, or shipments within Canada with a value in excess of CDN\$100, should not be shipped in this envelope. Do not send cash, cash equivalent or other prohibited items. This envelope is for FedEx Express shipments only. Any other use is prohibited.

What is the FedEx limit of liability?

For shipments within the U.S., FedEx liability is limited to US\$100 for loss, damage, delay, misdelivery or nondelivery unless you declare a higher value and pay an extra charge. The maximum declared value for the contents of this envelope is US\$500. See the current FedEx Service Guide or the FedEx® US Airbill for details.

For shipments within Canada, FedEx liability is limited to CDN\$100 for loss, damage, delay, misdelivery or nondelivery. The maximum declared value for the contents of this envelope is CDN\$100. See the current FedEx Service Guide or the FedEx® Intra-Canada Air Waybill for details.

For international shipments, FedEx liability is limited to US\$100 for damage, delay or loss of shipments by surface or air and may be further limited by certain treaties, including the Warsaw Convention, typically to US\$9.07 per pound. See the current FedEx Service Guide or the FedEx® International Air Waybill for details.

Want more information?

Go to fedex.com, or call 1.800.GoFedEx 1.800.463.3339 for U.S. domestic shipments, 1.800.247.4747 for international shipments. Call your local FedEx office if you are outside the U.S.



Pull to open



Extremely Urgent

RECEIVED
BLM AZ STATE OFFICE
2011 AUG 19 A 10:03
PHOENIX, ARIZONA



Reusable Envelope

What is the weight limit for the FedEx® Envelope rate?

Eight ounces — including the FedEx Envelope, airbill and contents (up to approximately twenty-four 8½" x 14" pages). If it exceeds the gross weight limit, a higher rate will apply.

How do I reuse the Legal Size Reusable FedEx® Envelope?

If the envelope is in good condition, cover or mark through any previous shipping information to reuse it a second time. FedEx is not liable for damages caused by improper or insufficient packaging.

What can be shipped in the FedEx Envelope?

This envelope is designed for documents. Contents should be compatible with the container and packed securely to help assure safe transportation with ordinary care in handling. Shipments within the U.S. with a value greater than US\$500 should not be shipped in this envelope. International shipments with a value in excess of US\$100 for carriage or customs, or shipments within Canada with a value in excess of CDN\$100, should not be shipped in this envelope. Do not send cash, cash equivalent or other prohibited items. This envelope is for FedEx Express shipments only. Any other use is prohibited.

What is the FedEx limit of liability?

For shipments within the U.S., FedEx liability is limited to US\$100 for loss, damage, delay, misdelivery or nondelivery unless you declare a higher value and pay an extra charge. The maximum declared value for the contents of this envelope is US\$500. See the current FedEx Service Guide or the FedEx® US Airbill for details.

For shipments within Canada, FedEx liability is limited to CDN\$100 for loss, damage, delay, misdelivery or nondelivery. The maximum declared value for the contents of this envelope is CDN\$100. See the current FedEx Service Guide or the FedEx® Intra-Canada Air Waybill for details.

For international shipments, FedEx liability is limited to US\$100 for damage, delay or loss of shipments by surface or air and may be further limited by certain treaties, including the Warsaw Convention, typically to US\$9.07 per pound. See the current FedEx Service Guide or the FedEx® International Air Waybill for details.

Want more information?

Go to fedex.com, or call 1.800.GoFedEx 1.800.463.3339 for U.S. domestic shipments, 1.800.247.4747 for international shipments. Call your local FedEx office if you are outside the U.S.

FedEx

Express

The World On Time.
Reusable

RT 275 2 B
3978
08 19
EZ

From: (307) 234-8235
Alex Lockhart
Energy Metals
907 North Poplar Street
Suite 260
Casper, WY 82601

Origin ID: CPRA



J11201104290225

Ship Date: 18AUG11
ActWgt: 1.0 LB
CAD: 1044753/INET3180

Delivery Address Bar Code



BHIP TO: (307) 775-6203 X 325


BILL SENDER

Bureau of Land Management
1 N CENTRAL AVE STE 800
SUITE800
PHOENIX, AZ 85004

Ref # 2012 Annual Assessment
Invoice #
PO #
Dept #

FRI - 19 AUG A1
PRIORITY OVERNIGHT

TRK# 7950 9516 3978
0201



XH ZSYA

85004
AZ-US
PHX

Align bottom of Peel and Stick Airthil

Align top of FedEx Express Shipp
I U REUSE: COVER OR MARK THROUGH ANY PREVIOUS

Exhibit "A"
 Uranium One Americas, Inc.

Uranium One Americas, Inc.
 Claim Maintenance Fee 2012
 Findlay Tank Project

<u>Claim Name</u>	<u>Serial Number</u>	<u>County</u>	<u>Book</u>	<u>Page</u>	<u>Date Rec.</u>	<u>File Date</u>	<u>Township</u>	<u>Range</u>	<u>Sec.</u>
BX 33	AMC 374154	Mohave	6449	867	13-Sep-06	2-Oct-06	38N	4W	11
Amended			6706	656	13-Mar-07	27-Mar-07			
BX 34	AMC 374155	Mohave	6449	868	13-Sep-06	2-Oct-06	38N	4W	11
Amended			6706	658	13-Mar-07	27-Mar-07			
BX 35	AMC 374156	Mohave	6449	869	13-Sep-06	2-Oct-06	38N	4W	11
Amended			6706	660	13-Mar-07	27-Mar-07			
BX 36	AMC 374157	Mohave	6449	870	13-Sep-06	2-Oct-06	38N	4W	11
Amended			6706	662	13-Mar-07	27-Mar-07			
BX 37	AMC 374158	Mohave	6449	871	13-Sep-06	2-Oct-06	38N	4W	12
Amended			6706	664	13-Mar-07	27-Mar-07			
BX 38	AMC 374159	Mohave	6449	872	13-Sep-06	2-Oct-06	38N	4W	12
Amended			6706	666	13-Mar-07	27-Mar-07			
BX 39	AMC 374160	Mohave	6449	873	13-Sep-06	2-Oct-06	38N	4W	12
Amended			6706	668	13-Mar-07	27-Mar-07			
BX 40	AMC 374161	Mohave	6449	874	13-Sep-06	2-Oct-06	38N	4W	12
Amended			6706	670	13-Mar-07	27-Mar-07			
BX 41	AMC 374162	Mohave	6449	875	13-Sep-06	2-Oct-06	38N	4W	11
Amended			6706	672	13-Mar-07	27-Mar-07			
BX 42	AMC 374163	Mohave	6449	876	13-Sep-06	2-Oct-06	38N	4W	11
Amended			6706	674	13-Mar-07	27-Mar-07			
BX 43	AMC 374164	Mohave	6449	877	13-Sep-06	2-Oct-06	38N	4W	11
Amended			6706	676	13-Mar-07	27-Mar-07			
BX 44	AMC 374165	Mohave	6449	878	13-Sep-06	2-Oct-06	38N	4W	11
Amended			6706	678	13-Mar-07	27-Mar-07			
BX 45	AMC 374166	Mohave	6449	879	13-Sep-06	2-Oct-06	38N	4W	12
Amended			6706	680	13-Mar-07	27-Mar-07			
BX 46	AMC 374167	Mohave	6449	880	13-Sep-06	2-Oct-06	38N	4W	12
Amended			6706	682	13-Mar-07	27-Mar-07			
BX 47	AMC 374168	Mohave	6449	881	13-Sep-06	2-Oct-06	38N	4W	12
Amended			6706	684	13-Mar-07	27-Mar-07			
BX 48	AMC 374169	Mohave	6449	882	13-Sep-06	2-Oct-06	38N	4W	12
Amended			6706	686	13-Mar-07	27-Mar-07			
BX 49	AMC 374170	Mohave	6449	883	13-Sep-06	2-Oct-06	38N	4W	11
Amended			6706	688	13-Mar-07	27-Mar-07			
BX 50	AMC 374171	Mohave	6449	884	13-Sep-06	2-Oct-06	38N	4W	11
Amended			6706	690	13-Mar-07	27-Mar-07			
BX 51	AMC 374172	Mohave	6449	885	13-Sep-06	2-Oct-06	38N	4W	11
Amended			6706	692	13-Mar-07	27-Mar-07			
BX 52	AMC 374173	Mohave	6449	886	13-Sep-06	2-Oct-06	38N	4W	11
Amended			6706	694	13-Mar-07	27-Mar-07			
BX 53	AMC 374174	Mohave	6449	887	13-Sep-06	2-Oct-06	38N	4W	12
Amended			6706	696	13-Mar-07	27-Mar-07			
BX 54	AMC 374175	Mohave	6449	888	13-Sep-06	2-Oct-06	38N	4W	12
Amended			6706	698	13-Mar-07	27-Mar-07			
BX 55	AMC 374176	Mohave	6449	889	13-Sep-06	2-Oct-06	38N	4W	12
Amended			6706	700	13-Mar-07	27-Mar-07			
BX 56	AMC 374177	Mohave	6449	890	13-Sep-06	2-Oct-06	38N	4W	12
Amended			6706	702	13-Mar-07	27-Mar-07			
BX 57	AMC 374178	Mohave	6449	891	13-Sep-06	2-Oct-06	38N	4W	11
Amended			6706	704	13-Mar-07	27-Mar-07			
BX 58	AMC 374179	Mohave	6449	892	13-Sep-06	2-Oct-06	38N	4W	11
Amended			6706	706	13-Mar-07	27-Mar-07			
BX 59	AMC 374180	Mohave	6449	893	13-Sep-06	2-Oct-06	38N	4W	11
Amended			6706	708	13-Mar-07	27-Mar-07			
BX 60	AMC 374181	Mohave	6449	894	13-Sep-06	2-Oct-06	38N	4W	11
Amended			6706	710	13-Mar-07	27-Mar-07			
BX 61	AMC 374182	Mohave	6449	895	13-Sep-06	2-Oct-06	38N	4W	12
Amended			6706	712	13-Mar-07	27-Mar-07			
BX 62	AMC 374183	Mohave	6449	896	13-Sep-06	2-Oct-06	38N	4W	12
Amended			6706	714	13-Mar-07	27-Mar-07			
BX 63	AMC 374184	Mohave	6449	897	13-Sep-06	2-Oct-06	38N	4W	12
Amended			6706	716	13-Mar-07	27-Mar-07			
BX 64	AMC 374185	Mohave	6449	898	13-Sep-06	2-Oct-06	38N	4W	12
Amended			6706	718	13-Mar-07	27-Mar-07			
BX 65	AMC 374186	Mohave	6449	899	13-Sep-06	2-Oct-06	38N	4W	14
Amended			6706	720	13-Mar-07	27-Mar-07			
BX 66	AMC 374187	Mohave	6449	900	13-Sep-06	2-Oct-06	38N	4W	14
Amended			6706	722	13-Mar-07	27-Mar-07			
BX 67	AMC 374188	Mohave	6449	901	13-Sep-06	2-Oct-06	38N	4W	14
Amended			6706	724	13-Mar-07	27-Mar-07			
BX 68	AMC 374189	Mohave	6449	902	13-Sep-06	2-Oct-06	38N	4W	14
Amended			6706	726	13-Mar-07	27-Mar-07			

RECEIVED
 BLM AZ STATE OFFICE
 2011 AUG 22 A 8:05
 PHOENIX, ARIZONA

36

Exhibit "A"

Uranium One Americas, Inc.

Uranium One Americas, Inc.
Claim Maintenance Fee 2012
Findlay Tank Project

Claim Name	Serial Number	County	Book	Page	Date Rec.	File Date	Township	Range	Sec.
357 BX 69	AMC 374190	Mohave	6449	903	13-Sep-06	2-Oct-06	38N	4W	13
Amended			6706	728	13-Mar-07	27-Mar-07			
BX 70	AMC 374191	Mohave	6449	904	13-Sep-06	2-Oct-06	38N	4W	13
Amended			6706	730	13-Mar-07	27-Mar-07			
BX 71	AMC 374192	Mohave	6449	905	13-Sep-06	2-Oct-06	38N	4W	13
Amended			6706	732	13-Mar-07	27-Mar-07			
BX 72	AMC 374193	Mohave	6449	906	13-Sep-06	2-Oct-06	38N	4W	13
Amended			6706	734	13-Mar-07	27-Mar-07			
BX 73	AMC 374194	Mohave	6449	907	13-Sep-06	2-Oct-06	38N	4W	14
Amended			6706	736	13-Mar-07	27-Mar-07			
BX 74	AMC 374195	Mohave	6449	908	13-Sep-06	2-Oct-06	38N	4W	14
Amended			6706	738	13-Mar-07	27-Mar-07			
BX 75	AMC 374196	Mohave	6449	909	13-Sep-06	2-Oct-06	38N	4W	14
Amended			6706	740	13-Mar-07	27-Mar-07			
BX 77	AMC 374198	Mohave	6449	911	13-Sep-06	2-Oct-06	38N	4W	13
Amended			6706	744	13-Mar-07	27-Mar-07			
BX 78	AMC 374199	Mohave	6449	912	13-Sep-06	2-Oct-06	38N	4W	13
Amended			6706	746	13-Mar-07	27-Mar-07			
BX 79	AMC 374200	Mohave	6449	913	13-Sep-06	2-Oct-06	38N	4W	13
Amended			6706	748	13-Mar-07	27-Mar-07			
BX 80	AMC 374201	Mohave	6449	914	13-Sep-06	2-Oct-06	38N	4W	14
Amended			6706	750	13-Mar-07	27-Mar-07			
BX 81	AMC 374202	Mohave	6449	915	13-Sep-06	2-Oct-06	38N	4W	14
Amended			6706	752	13-Mar-07	27-Mar-07			
BX 82	AMC 374203	Mohave	6449	916	13-Sep-06	2-Oct-06	38N	4W	14
Amended			6706	754	13-Mar-07	27-Mar-07			
90 BX 83	AMC 374204	Mohave	6449	917	13-Sep-06	2-Oct-06	38N	4W	13
Amended			6706	756	13-Mar-07	27-Mar-07			
BX 84	AMC 374205	Mohave	6449	918	13-Sep-06	2-Oct-06	38N	4W	13
Amended			6706	758	13-Mar-07	27-Mar-07			
BX 85	AMC 374206	Mohave	6449	919	13-Sep-06	2-Oct-06	38N	4W	14
Amended			6706	760	13-Mar-07	27-Mar-07			
BX 86	AMC 374207	Mohave	6449	920	13-Sep-06	2-Oct-06	38N	4W	14
Amended			6706	762	13-Mar-07	27-Mar-07			
BX 87	AMC 374208	Mohave	6449	921	13-Sep-06	2-Oct-06	38N	4W	14
Amended			6706	764	13-Mar-07	27-Mar-07			
BX 88	AMC 374209	Mohave	6449	922	13-Sep-06	2-Oct-06	38N	4W	13
Amended			6706	766	13-Mar-07	27-Mar-07			
BX 89	AMC 374210	Mohave	6449	923	13-Sep-06	2-Oct-06	38N	4W	13
Amended			6706	768	13-Mar-07	27-Mar-07			
BX 91	AMC 374212	Mohave	6449	925	13-Sep-06	2-Oct-06	38N	4W	14
Amended			6706	772	13-Mar-07	27-Mar-07			
BX 92	AMC 374213	Mohave	6449	926	13-Sep-06	2-Oct-06	38N	4W	14
Amended			6706	774	13-Mar-07	27-Mar-07			
BX 93	AMC 374214	Mohave	6449	927	13-Sep-06	2-Oct-06	38N	4W	13
Amended			6706	776	13-Mar-07	27-Mar-07			
60 BX 94	AMC 374215	Mohave	6449	928	13-Sep-06	2-Oct-06	38N	4W	13
Amended			6706	778	13-Mar-07	27-Mar-07			
BX 96	AMC 374217	Mohave	6449	930	13-Sep-06	2-Oct-06	38N	4W	14
Amended			6706	782	13-Mar-07	27-Mar-07			
BX 97	AMC 374218	Mohave	6449	931	13-Sep-06	2-Oct-06	38N	4W	14
Amended			6706	784	13-Mar-07	27-Mar-07			
BX 98	AMC 374219	Mohave	6449	932	13-Sep-06	2-Oct-06	38N	4W	13
Amended			6706	786	13-Mar-07	27-Mar-07			
BX 99	AMC 374220	Mohave	6449	933	13-Sep-06	2-Oct-06	38N	4W	13
Amended			6706	788	13-Mar-07	27-Mar-07			
BX 101	AMC 374222	Mohave	6449	935	13-Sep-06	2-Oct-06	38N	4W	14
Amended			6706	792	13-Mar-07	27-Mar-07			
BX 102	AMC 374223	Mohave	6449	936	13-Sep-06	2-Oct-06	38N	4W	14
Amended			6706	794	13-Mar-07	27-Mar-07			
BX 103	AMC 374224	Mohave	6449	937	13-Sep-06	2-Oct-06	38N	4W	13
Amended			6706	796	13-Mar-07	27-Mar-07			
BX 104	AMC 374225	Mohave	6449	938	13-Sep-06	2-Oct-06	38N	4W	13
Amended			6706	798	13-Mar-07	27-Mar-07			
BX 106	AMC 374227	Mohave	6449	940	13-Sep-06	2-Oct-06	38N	4W	14
Amended			6706	802	13-Mar-07	27-Mar-07			
BX 107	AMC 374228	Mohave	6449	941	13-Sep-06	2-Oct-06	38N	4W	14
Amended			6706	804	13-Mar-07	27-Mar-07			
BX 108	AMC 374229	Mohave	6449	942	13-Sep-06	2-Oct-06	38N	4W	14
Amended			6706	806	13-Mar-07	27-Mar-07			
BX 109R	AMC 393472	Mohave	7237	760	19-Jun-08	25-Jun-08	38N	4W	13
93 BX 110R	AMC 393471	Mohave	7237	758	19-Jun-08	25-Jun-08	38N	4W	13

PHOENIX ARIZONA

2011 AUG 22 A 8:05

RECEIVED
BLM AZ STATE OFFICE

COPY

Exhibit "A"
 Uranium One Americas, Inc.

Uranium One Americas, Inc.
 Claim Maintenance Fee 2012
 Findlay Tank Project

<u>Claim Name</u>	<u>Serial Number</u>	<u>County</u>	<u>Book</u>	<u>Page</u>	<u>Date Rec.</u>	<u>File Date</u>	<u>Township</u>	<u>Range</u>	<u>Sec.</u>
71 BX 111	AMC 374232	Mohave	6449	945	13-Sep-06	2-Oct-06	38N	4W	13
Amended			6706	812	13-Mar-07	27-Mar-07			
BX 112	AMC 374233	Mohave	6449	946	13-Sep-06	2-Oct-06	38N	4W	13
Amended			6706	814	13-Mar-07	27-Mar-07			
BX 114	AMC 374235	Mohave	6449	948	13-Sep-06	2-Oct-06	38N	4W	14
Amended			6706	818	13-Mar-07	27-Mar-07			
BX 115	AMC 374236	Mohave	6449	949	13-Sep-06	2-Oct-06	38N	4W	14
Amended			6706	820	13-Mar-07	27-Mar-07			
BX 116	AMC 374237	Mohave	6449	950	13-Sep-06	2-Oct-06	38N	4W	14
Amended			6706	822	13-Mar-07	27-Mar-07			
BX 117	AMC 374238	Mohave	6449	951	13-Sep-06	2-Oct-06	38N	4W	13
Amended			6706	824	13-Mar-07	27-Mar-07			
BX 118	AMC 374239	Mohave	6449	952	13-Sep-06	2-Oct-06	38N	4W	13
Amended			6706	826	13-Mar-07	27-Mar-07			
BX 119	AMC 374240	Mohave	6449	953	13-Sep-06	2-Oct-06	38N	4W	13
Amended			6706	828	13-Mar-07	27-Mar-07			
BX 120	AMC 374241	Mohave	6449	954	13-Sep-06	2-Oct-06	38N	4W	13
Amended			6706	830	13-Mar-07	27-Mar-07			
BX 123	AMC 374244	Mohave	6449	957	13-Sep-06	2-Oct-06	38N	4W	14
Amended			6706	836	13-Mar-07	27-Mar-07			
BX 124	AMC 374245	Mohave	6449	958	13-Sep-06	2-Oct-06	38N	4W	14
Amended			6706	838	13-Mar-07	27-Mar-07			
BX 125	AMC 374246	Mohave	6449	959	13-Sep-06	2-Oct-06	38N	4W	13
Amended			6706	840	13-Mar-07	27-Mar-07			
BX 126	AMC 374247	Mohave	6449	960	13-Sep-06	2-Oct-06	38N	4W	13
Amended			6706	842	13-Mar-07	27-Mar-07			
BX 127	AMC 374248	Mohave	6449	961	13-Sep-06	2-Oct-06	38N	4W	13
Amended			6706	844	13-Mar-07	27-Mar-07			
65 BX 128	AMC 374249	Mohave	6449	962	13-Sep-06	2-Oct-06	38N	4W	13
Amended			6706	846	13-Mar-07	27-Mar-07			

Total BX claims = 88

<u>Claim Name</u>	<u>Serial No</u>	<u>County</u>	<u>Book</u>	<u>Page</u>	<u>Date Rec</u>	<u>File Date</u>	<u>Township</u>	<u>Range</u>	<u>Sec.</u>
80 U1 FRAC - 1	AMC 393370	Mohave	7185	222	29-Apr-08	13-Jun-08	38N	4W	13
U1 - 2	AMC 393366	Mohave	7185	220	29-Apr-08	13-Jun-08	38N	4W	13
U1 - 3	AMC 393367	Mohave	7185	218	29-Apr-08	13-Jun-08	38N	4W	13
U1 - 4	AMC 393368	Mohave	7185	216	29-Apr-08	13-Jun-08	38N	4W	13
U1 - 5	AMC 393369	Mohave	7185	214	29-Apr-08	13-Jun-08	38N	4W	13
U1 FRAC - 6	AMC 393470	Mohave	7237	762	19-Jun-08	25-Jun-08	38N	4W	13
U1 FRAC - 7	AMC 393371	Mohave	7185	212	29-Apr-08	13-Jun-08	38N	4W	13/14
U1 FRAC - 8	AMC 393372	Mohave	7185	210	29-Apr-08	13-Jun-08	38N	4W	14
U1 FRAC - 9	AMC 393373	Mohave	7185	208	29-Apr-08	13-Jun-08	38N	4W	14
U1 FRAC - 10	AMC 393374	Mohave	7185	206	29-Apr-08	13-Jun-08	38N	4W	14
U1 FRAC - 11	AMC 393375	Mohave	7185	204	29-Apr-08	13-Jun-08	38N	4W	14

Total U1 claims = 11

<u>Claim Name</u>	<u>Serial No</u>	<u>County</u>	<u>County Instrument</u>	<u>Book</u>	<u>Page</u>	<u>Township</u>	<u>Range</u>	<u>Sec.</u>
AZ 77	AMC 363109	Mohave	2004106411	5299	61	38N	4W	14
AZ 79	AMC 363110	Mohave	2004106412	5299	63	38N	4W	14
AZ 81	AMC 363111	Mohave	2004106413	5299	65	38N	4W	14
AZ 83	AMC 363112	Mohave	2004106414	5299	67	38N	4W	14
AZ 90	AMC 363113	Mohave	2004106415	5299	69	38N	4W	14
AZ 200	AMC 363114	Mohave	2004106416	5299	71	38N	4W	13
AZ 201	AMC 363115	Mohave	2004106417	5299	73	38N	4W	13
AZ 202	AMC 363116	Mohave	2004106417	5299	75	38N	4W	13

Total AZ Claims = 8

<u>Claim Name</u>	<u>Serial No</u>	<u>County</u>	<u>County Instrument</u>	<u>Book</u>	<u>Page</u>	<u>Township</u>	<u>Range</u>	<u>Sec.</u>
WE 15	AMC 361869	Mohave	2004058044	5080	960	38N	4W	13
WE 16	AMC 361870	Mohave	2004058045	5080	962	38N	4W	13
WE 17	AMC 361871	Mohave	2004058046	5080	964	38N	4W	13
WE 18	AMC 361872	Mohave	2004058047	5080	966	38N	4W	13

Total WE Claims = 4

Grand Total Claims = 111

EXHIBIT "A"
 Uranium One Americas, Inc.

COPY

Uranium One Americas, Inc.
 Claim Maintenance Fee 2012
 North Rim Project - Coconino County

<u>Claim Name</u>	<u>Serial No</u>	<u>County</u>	<u>Instrument</u>	<u>Book</u>	<u>Page</u>	<u>Date Rec</u>	<u>File Date</u>	<u>Township</u>	<u>Range</u>	<u>Sec.</u>
14 - 1	AMC 386199	Coconino	3461809	n/a	n/a	15-Oct-07	16-Oct-07	38N	3W	14,23
14 - 2	AMC 386200	Coconino	3461810	n/a	n/a	15-Oct-07	16-Oct-07	38N	3W	14,23
14 - 3	AMC 386201	Coconino	3461811	n/a	n/a	15-Oct-07	16-Oct-07	38N	3W	14,23
14 - 4	AMC 386202	Coconino	3461812	n/a	n/a	15-Oct-07	16-Oct-07	38N	3W	14,23

Total 14 Claims = 4

<u>Claim Name</u>	<u>Serial No</u>	<u>County</u>	<u>Instrument</u>	<u>Book</u>	<u>Page</u>	<u>Date Rec</u>	<u>File Date</u>	<u>Township</u>	<u>Range</u>	<u>Sec.</u>
23 - 1	AMC 386220	Coconino	3461816	n/a	n/a	15-Oct-07	16-Oct-07	38N	3W	23
23 - 2	AMC 386222	Coconino	3461817	n/a	n/a	15-Oct-07	16-Oct-07	38N	3W	23
23 - 3	AMC 386224	Coconino	3461818	n/a	n/a	15-Oct-07	16-Oct-07	38N	3W	23
23 - 4	AMC 386225	Coconino	3461819	n/a	n/a	15-Oct-07	16-Oct-07	38N	3W	23
23 - 5	AMC 386227	Coconino	3461820	n/a	n/a	15-Oct-07	16-Oct-07	38N	3W	22,23
23 - 6	AMC 386229	Coconino	3461821	n/a	n/a	15-Oct-07	16-Oct-07	38N	3W	22

Total 23 Claims = 6

<u>Claim Name</u>	<u>Serial No</u>	<u>County</u>	<u>Instrument</u>	<u>Book</u>	<u>Page</u>	<u>Date Rec</u>	<u>File Date</u>	<u>Township</u>	<u>Range</u>	<u>Sec.</u>
M-43- 3	AMC 386398	Coconino	3461798	n/a	n/a	15-Oct-07	16-Oct-07	39N	3W	35

Total M Claims = 1

<u>Claim Name</u>	<u>Serial No</u>	<u>County</u>	<u>Instrument</u>	<u>Book</u>	<u>Page</u>	<u>Date Rec</u>	<u>File Date</u>	<u>Township</u>	<u>Range</u>	<u>Sec.</u>
CWP 1	AMC 364785	Coconino	3312829					39N	3W	22,27
CWP 2	AMC 364786	Coconino	3312830					39N	3W	22,27
CWP 3	AMC 364787	Coconino	3312831					39N	3W	37
CWP 4	AMC 364788	Coconino	3312832					39N	3W	27
CWP 5	AMC 364789	Coconino	3312833					39N	3W	27
CWP 6	AMC 364790	Coconino	3312834					39N	3W	27
CWP 7	AMC 364791	Coconino	3312835					39N	3W	27
CWP 8	AMC 364792	Coconino	3312836					39N	3W	27
CWP 9	AMC 364793	Coconino	3312837					39N	3W	22
CWP 10	AMC 364794	Coconino	3312838					39N	3W	22

Total CWP Claims = 10

<u>Claim Name</u>	<u>Serial No</u>	<u>County</u>	<u>Instrument</u>	<u>Book</u>	<u>Page</u>	<u>Date Rec</u>	<u>File Date</u>	<u>Township</u>	<u>Range</u>	<u>Sec.</u>
AZ 97	AMC 363117	Coconino	3293153					39N	2W	18
AZ 98	AMC 363118	Coconino	3293154					39N	2W	18
AZ 99	AMC 363119	Coconino	3293155					39N	2W	18
AZ 100	AMC 363120	Coconino	3293156					39N	2W	18
AZ 101	AMC 363121	Coconino	3293157					39N	2W	18
AZ 102	AMC 363122	Coconino	3293158					39N	2W	18
AZ 117	AMC 363140	Coconino	3293145					39N	2W	5
AZ 118	AMC 363141	Coconino	3293146					39N	2W	5
AZ 284	AMC 363142	Coconino	3293147					39N	2W	5
AZ 285	AMC 363143	Coconino	3293148					39N	2W	5
AZ 286	AMC 363144	Coconino	3293149					39N	2W	5
AZ 287	AMC 363145	Coconino	3293150					39N	2W	5
AZ 288	AMC 363146	Coconino	3293151					39N	2W	5
AZ 289	AMC 363147	Coconino	3293152					39N	2W	5
AZ 91	AMC 363351	Coconino	3293259					39N	2W	13
AZ 92	AMC 363352	Coconino	3293260					39N	2W	13
AZ 93	AMC 363353	Coconino	3293261					39N	2W	13
AZ 94	AMC 363354	Coconino	3293262					39N	2W	13
AZ 95	AMC 363355	Coconino	3293263					39N	2W	13
AZ 96	AMC 363356	Coconino	3293264					39N	2W	13
AZ 290	AMC 363443	Coconino	3293165					39N	1W	18
AZ 291	AMC 363444	Coconino	3293166					39N	1W	18
AZ 292	AMC 363445	Coconino	3293167					39N	1W	18
AZ 293	AMC 363446	Coconino	3293168					39N	1W	18
AZ 294	AMC 363447	Coconino	3293169					39N	1W	18
AZ 295	AMC 363448	Coconino	3293170					39N	1W	18

Total AZ Claims = 26

Grand Total Claims= 47

RECEIVED
 DENVER STATE OFFICE
 AUG 22 A 8:06
 PHOENIX, ARIZONA

COPY

Uranium One Americas, Inc.
Claim Maintenance Fee 2012
North Rim Project - Mohave County

<u>Claim Name</u>	<u>Serial No</u>	<u>County</u>	<u>Instrument</u>	<u>Book</u>	<u>Page</u>	<u>Date Rec</u>	<u>File Date</u>	<u>Township</u>	<u>Range</u>	<u>Sec.</u>
23 - 1	AMC 386219	Mohave	2007089620	6992	714	16-Oct-07	16-Oct-07	36N	6W	22,23
23 - 2	AMC 386221	Mohave	2007089621	6992	717	16-Oct-07	16-Oct-07	36N	6W	23
23 - 3	AMC 386223	Mohave	2007089622	6992	720	16-Oct-07	16-Oct-07	36N	6W	22,23
23 - 4	AMC 386226	Mohave	2007089623	6992	723	16-Oct-07	16-Oct-07	36N	6W	22,23
23 - 5	AMC 386228	Mohave	2007089624	6992	726	16-Oct-07	16-Oct-07	36N	6W	22,23
23 - 6	AMC 386230	Mohave	2007089625	6992	729	16-Oct-07	16-Oct-07	36N	6W	23
23 - 7	AMC 386231	Mohave	2007089626	6992	732	16-Oct-07	16-Oct-07	36N	6W	22,23
23 - 8	AMC 386232	Mohave	2007089627	6992	735	16-Oct-07	16-Oct-07	36N	6W	23
23 - 9	AMC 386233	Mohave	2007089628	6992	738	16-Oct-07	16-Oct-07	36N	6W	22,23
23 - 10	AMC 386234	Mohave	2007089629	6992	741	16-Oct-07	16-Oct-07	36N	6W	23

Total 23 Claims = 10

<u>Claim Name</u>	<u>Serial No</u>	<u>County</u>	<u>Instrument</u>	<u>Book</u>	<u>Page</u>	<u>Date Rec</u>	<u>File Date</u>	<u>Township</u>	<u>Range</u>	<u>Sec.</u>
AMB- 3	AMC 386247	Mohave	2007089600	6992	654	16-Oct-07	16-Oct-07	37N	3W	7
AMB- 4	AMC 386248	Mohave	2007089601	6992	657	16-Oct-07	16-Oct-07	37N	3W	7,18
AMB- 5	AMC 386249	Mohave	2007089602	6992	660	16-Oct-07	16-Oct-07	37N	3W	7
AMB- 6	AMC 386250	Mohave	2007089603	6992	663	16-Oct-07	16-Oct-07	37N	3W	7,18
AMB- 7	AMC 386251	Mohave	2007089604	6992	666	16-Oct-07	16-Oct-07	37N	3W	7
AMB- 8	AMC 386252	Mohave	2007089605	6992	669	16-Oct-07	16-Oct-07	37N	3W	7,18
AMB- 9	AMC 386253	Mohave	2007089606	6992	672	16-Oct-07	16-Oct-07	37N	3W	7
AMB- 10	AMC 386254	Mohave	2007089607	6992	675	16-Oct-07	16-Oct-07	37N	3W	7,18
AMB- 11	AMC 386255	Mohave	2007089608	6992	678	16-Oct-07	16-Oct-07	37N	3W	7,18
AMB- 12	AMC 386256	Mohave	2007089609	6992	681	16-Oct-07	16-Oct-07	37N	3W	7,8
AMB- 13	AMC 386257	Mohave	2007089610	6992	684	16-Oct-07	16-Oct-07	37N	3W	18
AMB- 14	AMC 386258	Mohave	2007089611	6992	687	16-Oct-07	16-Oct-07	37N	3W	17,18

Total AMB Claims = 12

<u>Claim Name</u>	<u>Serial No</u>	<u>County</u>	<u>Instrument</u>	<u>Book</u>	<u>Page</u>	<u>Date Rec</u>	<u>File Date</u>	<u>Township</u>	<u>Range</u>	<u>Sec.</u>
BK # 1	AMC 388232	Mohave	2007101556	7041	418	5-Dec-07	11-Dec-07	37N	4W	2
BK # 2	AMC 388233	Mohave	2007101557	7041	421	5-Dec-07	11-Dec-07	37N	4W	2

Total BK Claims = 2

<u>Claim Name</u>	<u>Serial No</u>	<u>County</u>	<u>Instrument</u>	<u>Book</u>	<u>Page</u>	<u>Date Rec</u>	<u>File Date</u>	<u>Township</u>	<u>Range</u>	<u>Sec.</u>
BX 25	AMC 374146	Mohave	2006090967	6449	859	13-Sep-06	2-Oct-06	38N	4W	10,11
Amended			2007023431	6706	640	13-Mar-07	27-Mar-07			
BX 26	AMC 374147	Mohave	2006090968	6449	860	13-Sep-06	2-Oct-06	38N	4W	11
Amended			2007023432	6706	642	13-Mar-07	27-Mar-07			
BX 27	AMC 374148	Mohave	2006090969	6449	861	13-Sep-06	2-Oct-06	38N	4W	11
Amended			2007023433	6706	644	13-Mar-07	27-Mar-07			
BX 28	AMC 374149	Mohave	2006090970	6449	862	13-Sep-06	2-Oct-06	38N	4W	11
Amended			2007023434	6706	646	13-Mar-07	27-Mar-07			
BX 29	AMC 374150	Mohave	2006090971	6449	863	13-Sep-06	2-Oct-06	38N	4W	12
Amended			2007023435	6706	648	13-Mar-07	27-Mar-07			
BX 30	AMC 374151	Mohave	2006090972	6449	864	13-Sep-06	2-Oct-06	38N	4W	12
Amended			2007023436	6706	650	13-Mar-07	27-Mar-07			
BX 31	AMC 374152	Mohave	2006090973	6449	865	13-Sep-06	2-Oct-06	38N	4W	10,11
Amended			2007023437	6706	652	13-Mar-07	27-Mar-07			
BX 32	AMC 374153	Mohave	2006090974	6449	866	13-Sep-06	2-Oct-06	38N	4W	7,12
Amended			2007023438	6706	654	13-Mar-07	27-Mar-07			

Total BX Claims = 8

<u>Claim Name</u>	<u>Serial No</u>	<u>County</u>	<u>Instrument</u>	<u>Book</u>	<u>Page</u>	<u>Date Rec</u>	<u>File Date</u>	<u>Township</u>	<u>Range</u>	<u>Sec.</u>
GBH- 1	AMC 386311	Mohave	2007089537	6992	465	16-Oct-07	16-Oct-07	37N	5W	20
GBH- 2	AMC 386312	Mohave	2007089538	6992	468	16-Oct-07	16-Oct-07	37N	5W	20
GBH- 3	AMC 386313	Mohave	2007089539	6992	471	16-Oct-07	16-Oct-07	37N	5W	20
GBH- 4	AMC 386314	Mohave	2007089503	6992	363	16-Oct-07	16-Oct-07	37N	5W	20

Total GBH Claims = 4

<u>Claim Name</u>	<u>Serial No</u>	<u>County</u>	<u>Instrument</u>	<u>Book</u>	<u>Page</u>	<u>Date Rec</u>	<u>File Date</u>	<u>Township</u>	<u>Range</u>	<u>Sec.</u>
GRAMA 1- 1	AMC 386315	Mohave	2007089584	6992	606	16-Oct-07	16-Oct-07	37N	4W	9
GRAMA 1- 2	AMC 386316	Mohave	2007089585	6992	609	16-Oct-07	16-Oct-07	37N	4W	9

Total GRAMA Claims = 2

<u>Claim Name</u>	<u>Serial No</u>	<u>County</u>	<u>Instrument</u>	<u>Book</u>	<u>Page</u>	<u>Date Rec</u>	<u>File Date</u>	<u>Township</u>	<u>Range</u>	<u>Sec.</u>
H- 1	AMC 375918	Mohave	2006101413	6497	449	16-Oct-06	6-Dec-06	38N	3W	7
Amended			2007023376	6706	530	13-Mar-07	27-Mar-07			
H- 2	AMC 375919	Mohave	2006101414	6497	451	16-Oct-06	6-Dec-06	38N	3W	7
Amended			2007023377	6706	532	13-Mar-07	27-Mar-07			
H- 3	AMC 375920	Mohave	2006101415	6497	453	16-Oct-06	6-Dec-06	38N	3W	7
Amended			2007023378	6706	534	13-Mar-07	27-Mar-07			

Total H Claims = 3

<u>Claim Name</u>	<u>Serial No</u>	<u>County</u>	<u>Instrument</u>	<u>Book</u>	<u>Page</u>	<u>Date Rec</u>	<u>File Date</u>	<u>Township</u>	<u>Range</u>	<u>Sec.</u>
KAI # 1	AMC 370610	Mohave	2006019383	6124	547	24-Feb-06	6-Mar-06	38N	4W	17
Amended			2006057620	6297	587	5-Jun-06	8-Sep-06			
Amended			2007023379	6706	536	13-Mar-07	27-Mar-07			
KAI # 2	AMC 370611	Mohave	2006019384	6124	549	24-Feb-06	6-Mar-06	38N	4W	17
Amended			2006057621	6297	589	5-Jun-06	8-Sep-06			

COPY

Uranium One Americas, Inc.
Claim Maintenance Fee 2012
North Rim Project - Mohave County

Claim Name	Serial No	County	Instrument	Book	Page	Date Rec	File Date	Township	Range	Sec.
M-40- 2	AMC 386391	Mohave	2007089586	6992	612	16-Oct-07	16-Oct-07	37N	5W	30
M-41- 1	AMC 386392	Mohave	2007089583	6992	603	16-Oct-07	16-Oct-07	37N	5W	19
M-41- 2	AMC 386393	Mohave	2007089459	6992	231	16-Oct-07	16-Oct-07	37N	5W	20
M-41- 3	AMC 391842	Mohave	2008028542	7179	638	23-Apr-08	24-Mar-08	37N	5W	20
M-42- 1	AMC 386394	Mohave	2007089558	6992	528	16-Oct-07	16-Oct-07	37N	6W	13
M-42- 2	AMC 386395	Mohave	2007089559	6992	531	15-Oct-07	16-Oct-07	37N	5&6W	18,13
M-47- 2	AMC 386404	Mohave	2007089458	6992	228	16-Oct-07	16-Oct-07	36N	6W	1
M-47- 3	AMC 386405	Mohave	2007089540	6992	474	16-Oct-07	16-Oct-07	36N	6W	1
M-47- 4	AMC 386406	Mohave	2007089541	6992	477	16-Oct-07	16-Oct-07	36N	6W	1
M-52- 2	AMC 386409	Mohave	2007089555	6992	522	16-Oct-07	16-Oct-07	36N	5W	25
	amended		2007101553	7041	409	5-Dec-07	4-Feb-08			
M-52- 3	AMC 386410	Mohave	2007089557	6992	525	16-Oct-07	16-Oct-07	36N	5W	25

Total M Claims = 34

Claim Name	Serial No	County	Instrument	Book	Page	Date Rec	File Date	Township	Range	Sec.
54-A- 1	AMC 391850	Mohave	2008028540	7179	632	23-Apr-08	24-Apr-08	36N	5W	36
54-A- 2	AMC 391849	Mohave	2008028541	7179	635	23-Apr-08	24-Apr-08	36N	5W	36

Total 54 Claims = 2

Claim Name	Serial No	County	Instrument	Book	Page	Date Rec	File Date	Township	Range	Sec.
MILLIE 1	AMC 374305	Mohave	2006080734	6403	122	11-Aug-06	2-Oct-06	37N	3W	17,18
Amended			2007023389	6706	556	13-Mar-07	27-Mar-07			
MILLIE 2	AMC 374306	Mohave	2006080735	6403	124	11-Aug-06	2-Oct-06	37N	3W	17
Amended			2007023390	6706	558	13-Mar-07	27-Mar-07			
MILLIE 4	AMC 374308	Mohave	2006080737	6403	128	11-Aug-06	2-Oct-06	37N	3W	17
Amended			2007023392	6706	562	13-Mar-07	27-Mar-07			

Total Millie Claims = 3

Claim Name	Serial No	County	Instrument	Book	Page	Date Rec	File Date	Township	Range	Sec.
MITT - 5	AMC 386424	Mohave	2007089511	6992	387	16-Oct-07	16-Oct-07	36N	6W	13
MITT - 6	AMC 386425	Mohave	2007089512	6992	390	16-Oct-07	16-Oct-07	36N	6W	13
MITT - 7	AMC 386426	Mohave	2007089513	6992	393	16-Oct-07	16-Oct-07	36N	6W	13
MITT - 8	AMC 386427	Mohave	2007089514	6992	396	16-Oct-07	16-Oct-07	36N	6W	13
MITT - 9	AMC 386428	Mohave	2007089515	6992	399	16-Oct-07	16-Oct-07	36N	6W	13
MITT - 10	AMC 386429	Mohave	2007089516	6992	402	16-Oct-07	16-Oct-07	36N	6W	13
MITT - 11	AMC 386430	Mohave	2007089517	6992	405	16-Oct-07	16-Oct-07	36N	6W	13
MITT - 12	AMC 386431	Mohave	2007089518	6992	408	16-Oct-07	16-Oct-07	36N	6W	13
MITT - 13	AMC 386432	Mohave	2007089519	6992	411	16-Oct-07	16-Oct-07	36N	6W	13
MITT - 14	AMC 386433	Mohave	2007089520	6992	414	16-Oct-07	16-Oct-07	36N	6W	13
MITT - 15	AMC 386434	Mohave	2007089521	6992	417	16-Oct-07	16-Oct-07	36N	6W	13
MITT - 16	AMC 386435	Mohave	2007089522	6992	420	16-Oct-07	16-Oct-07	36N	6W	13

Total Mitt Claims = 12

Claim Name	Serial No	County	Instrument	Book	Page	Date Rec	File Date	Township	Range	Sec.
NATE- 1	AMC 386329	Mohave	2007089504	6992	366	16-Oct-07	16-Oct-07	37N	5W	30
NATE- 2	AMC 386330	Mohave	2007089505	6992	369	16-Oct-07	16-Oct-07	37N	5W	30

Total Nate Claims = 2

Claim Name	Serial No	County	Instrument	Book	Page	Date Rec	File Date	Township	Range	Sec.
OH- 1	AMC 386436	Mohave	2007089492	6992	330	16-Oct-07	16-Oct-07	37N	6W	25
OH- 2	AMC 386437	Mohave	2007089469	6992	261	16-Oct-07	16-Oct-07	37N	6W	25
OH- 3	AMC 386438	Mohave	2007089491	6992	327	16-Oct-07	16-Oct-07	37N	6W	25
OH- 4	AMC 386439	Mohave	2007089490	6992	324	16-Oct-07	16-Oct-07	37N	6W	25
OH- 5	AMC 386440	Mohave	2007089489	6992	321	16-Oct-07	16-Oct-07	37N	6W	25
OH- 6	AMC 386441	Mohave	2007089493	6992	333	16-Oct-07	16-Oct-07	37N	6W	25
OH- 7	AMC 386442	Mohave	2007089494	6992	336	16-Oct-07	16-Oct-07	37N	6W	25
OH- 8	AMC 386443	Mohave	2007089495	6992	339	16-Oct-07	16-Oct-07	37N	6W	25

Total OH Claims = 8

Claim Name	Serial No	County	Instrument	Book	Page	Date Rec	File Date	Township	Range	Sec.
R-2- 1	AMC 386444	Mohave	2007089528	6992	438	16-Oct-07	16-Oct-07	38N	3W	7
R-2- 2	AMC 386445	Mohave	2007089529	6992	441	16-Oct-07	16-Oct-07	38N	3W	7

Total R Claims = 2

Claim Name	Serial No	County	Instrument	Book	Page	Date Rec	File Date	Township	Range	Sec.
RC0- 1	AMC 386446	Mohave	2007089567	6992	555	16-Oct-07	16-Oct-07	37N	5W	22
RC0- 2	AMC 386447	Mohave	2007089696	6992	934	16-Oct-07	16-Oct-07	37N	5W	27
	amended		2009035600	7507	671	15-Jun-09	4-Aug-09			
RC0- 3	AMC 386448	Mohave	2007089536	6992	462	16-Oct-07	16-Oct-07	37N	5W	27

Total RCO Claims = 3

Claim Name	Serial No	County	Instrument	Book	Page	Date Rec	File Date	Township	Range	Sec.
RON- 3	AMC 386451	Mohave	2007089535	6992	459	16-Oct-07	16-Oct-07	37N	4W	19

Total RON Claims = 1

Claim Name	Serial No	County	Instrument	Book	Page	Date Rec	File Date	Township	Range	Sec.
------------	-----------	--------	------------	------	------	----------	-----------	----------	-------	------

EXHIBIT "A"
 Uranium One Americas, Inc.

COPY

Uranium One Americas, Inc.
 Claim Maintenance Fee 2012
 North Rim Project - Mohave County

Claim Name	Serial No	County	Instrument	Book	Page	Date Rec	File Date	Township	Range	Sec.
SPIKE 1A	AMC 396413	Mohave	2009018667	7441	347	2-Apr-09	3-Apr-09	37N	4W	23
SPIKE 2A	AMC 396414	Mohave	2009018668	7441	349	2-Apr-09	3-Apr-09	37N	4W	23

Total SPIKE Claims = 2

Claim Name	Serial No	County	Instrument	Book	Page	Date Rec	File Date	Township	Range	Sec.
SS-2- 1	AMC 386463	Mohave	2007089591	6992	627	16-Oct-07	16-Oct-07	37N	4W	22,27
	amended		2009057239			17-Sep-09	29-Sep-09			
SS-2- 2	AMC 386464	Mohave	2007089592	6992	630	16-Oct-07	16-Oct-07	37N	4W	22,27
	amended		2009057240			17-Sep-09	29-Sep-09			
SS-3- 1A	AMC 396415	Mohave	2009018669	7441	351	2-Apr-09	3-Apr-09	37N	4W	24
SS-3- 2A	AMC 396416	Mohave	2009018670	7441	353	2-Apr-09	3-Apr-09	37N	4W	24
SS-5- 1A	AMC 396417	Mohave	2009018671	7441	355	2-Apr-09	3-Apr-09	37N	4W	24
SS-5- 2A	AMC 396418	Mohave	2009018672	7441	357	2-Apr-09	3-Apr-09	37N	4W	24
SS-5- 3	AMC 391846	Mohave	2008028537	7179	623	23-Apr-08	24-Apr-08	37N	4W	24
SS-5- 4	AMC 391847	Mohave	2008028538	7179	626	23-Apr-08	24-Apr-08	37N	4W	24

Total SS Claims = 8

Claim Name	Serial No	County	Instrument	Book	Page	Date Rec	File Date	Township	Range	Sec.
TNL- 1	AMC 386475	Mohave	2007094253	7011	802	2-Nov-07	16-Oct-07	38N	3W	18
TNL- 2	AMC 386476	Mohave	2007094252	7011	799	2-Nov-07	16-Oct-07	38N	3W	18
TNL- 3	AMC 386477	Mohave	2007094251	7011	796	2-Nov-07	16-Oct-07	38N	3W	18
TNL- 4	AMC 386478	Mohave	2007094250	7011	793	2-Nov-07	16-Oct-07	38N	3W	18
TNL- 5	AMC 386479	Mohave	2007094249	7011	790	2-Nov-07	16-Oct-07	38N	3W	18
TNL- 6	AMC 386480	Mohave	2007094248	7011	787	2-Nov-07	16-Oct-07	38N	3W	18

Total TNL Claims = 6

Claim Name	Serial No	County	Instrument	Book	Page	Date Rec	File Date	Township	Range	Sec.
UNIT 5-1A	AMC 396411	Mohave	2009018665	7441	343	2-Apr-09	3-Apr-09	37N	4W	22
UNIT 5-2A	AMC 396412	Mohave	2009018666	7441	345	2-Apr-09	3-Apr-09	37N	4W	22

Total UNIT Claims = 2

Claim Name	Serial No	County	Instrument	Book	Page	Date Rec	File Date	Township	Range	Sec.
WC-2- 1	AMC 389425	Mohave	2008005993	7088	19	28-Jan-08	29-Jan-08	38N	4W	1
WC-2- 2	AMC 389426	Mohave	2008005994	7088	22	28-Jan-08	29-Jan-08	38N	4W	1
WC-2- 3	AMC 389427	Mohave	2008005995	7088	25	28-Jan-08	29-Jan-08	38N	4W	1
WC-3- 1	AMC 389428	Mohave	2008005996	7088	28	28-Jan-08	29-Jan-08	38N	4W	1
WC-3- 2	AMC 389429	Mohave	2008005997	7088	31	28-Jan-08	29-Jan-08	38N	4W	1
WC-3- 3	AMC 389430	Mohave	2008005998	7088	34	28-Jan-08	29-Jan-08	38N	4W	1

Total WC Claims = 6

Claim Name	Serial No	County	Instrument	Book	Page	Date Rec	File Date	Township	Range	Sec.
WHY- 1	AMC 389431	Mohave	2008005990	7088	10	28-Jan-08	29-Jan-08	37N	4W	1
WHY- 2	AMC 389432	Mohave	2008005991	7088	13	28-Jan-08	29-Jan-08	37N	4W	2
WHY- 3	AMC 389433	Mohave	2008005992	7088	16	28-Jan-08	29-Jan-08	37N	4W	2

Total WHY Claims = 3

Claim Name	Serial No	County	Instrument	Book	Page	Date Rec	File Date	Township	Range	Sec.
WOODY 1	AMC 374317	Mohave	2006080740	6403	134	11-Aug-06	2-Oct-06	37N	4W	12
Amended			2007023401	6706	580	13-Mar-07	27-Mar-07			
WOODY 2	AMC 374318	Mohave	2006080741	6403	136	11-Aug-06	2-Oct-06	37N	4W	12
Amended			2007023402	6706	582	13-Mar-07	27-Mar-07			
WOODY 3	AMC 374319	Mohave	2006080742	6403	138	11-Aug-06	2-Oct-06	37N	4W	12
Amended			2007023403	6706	584	13-Mar-07	27-Mar-07			
WOODY 4	AMC 374320	Mohave	2006080743	6403	140	11-Aug-06	2-Oct-06	37N	4W	12
Amended			2007023404	6706	586	13-Mar-07	27-Mar-07			
WOODY 5	AMC 374321	Mohave	2006080744	6403	142	11-Aug-06	2-Oct-06	37N	4W	12
Amended			2007023405	6706	588	13-Mar-07	27-Mar-07			
WOODY 6	AMC 374322	Mohave	2006080745	6403	144	11-Aug-06	2-Oct-06	37N	4W	12
Amended			2007023406	6706	590	13-Mar-07	27-Mar-07			

Total WOODY Claims = 6

Claim Name	Serial No	County	Instrument	Book	Page	Date Rec	File Date	Township	Range	Sec.
WE 13	AMC 361867	Mohave	2004058042	5080	956			38N	4W	34
WE 14	AMC 361868	Mohave	2004058043	5080	958			38N	4W	34,35
WE 19	AMC 361873	Mohave	2004058048	5080	968			37N	3W	16,17
WE 20	AMC 361874	Mohave	2004058049	5080	970			36N	6W	24
WE 21	AMC 361875	Mohave	2004058050	5080	972			36N	6W	24
WE 22	AMC 361876	Mohave	2004058051	5080	974			36N	6W	24
WE 23	AMC 361877	Mohave	2004058052	5080	976			36N	5W	20
WE 24	AMC 361878	Mohave	2004058053	5080	978			36N	5W	20
WE 25	AMC 361879	Mohave	2004058054	5080	9780			36N	5W	20

Total We Claims = 9

Claim Name	Serial No	County	Instrument	Book	Page	Date Rec	File Date	Township	Range	Sec.
AZ 103	AMC 363123	Mohave	2004106425	5299	89			36N	6W	21
AZ 104	AMC 363124	Mohave	2004106426	5299	90			36N	6W	21

RECEIVED
 BLM AZ STATE OFFICE
 HOENIX, ARIZONA
 2011 AUG 22 A 8:06

EXHIBIT "A"
Uranium One Americas, Inc.

COPY

Uranium One Americas, Inc.
Claim Maintenance Fee 2012
North Rim Project - Mohave County

Claim Name	Serial No	County	Instrument	Book	Page	Date Rec	File Date	Township	Range	Sec.
AZ 105	AMC 363125	Mohave	2004106427	5299	91			36N	6W	21
AZ 106	AMC 363126	Mohave	2004106428	5299	92			36N	6W	21
AZ 107	AMC 363127	Mohave	2004106429	5299	93			36N	6W	21
AZ 108	AMC 363128	Mohave	2004106430	5299	94			36N	6W	21
AZ 109	AMC 363129	Mohave	2004106431	5299	95			36N	6W	30
AZ 110	AMC 363130	Mohave	2004106432	5299	96			36N	6W	30
AZ 111	AMC 363131	Mohave	2004106433	5299	97			36N	6W	30
AZ 112	AMC 363132	Mohave	2004106434	5299	98			36N	6W	30
AZ 113	AMC 363133	Mohave	2004106435	5299	99			36N	6W	29
AZ 114	AMC 363134	Mohave	2004106436	5299	100			36N	6W	29
AZ 115	AMC 363135	Mohave	2004106437	5299	101			36N	6W	29
AZ 116	AMC 363136	Mohave	2004106438	5299	102			36N	6W	29
AZ 248	AMC 363137	Mohave	2004106439	5299	103			36N	6W	21
AZ 249	AMC 363138	Mohave	2004106440	5299	104			36N	6W	21
AZ 250	AMC 363139	Mohave	2004106441	5299	105			36N	6W	21
AZ 55	AMC 363324	Mohave	2004106390	5299	19			38N	4W	25
AZ 56	AMC 363325	Mohave	2004106391	5299	21			38N	4W	25
AZ 57	AMC 363326	Mohave	2004106392	5299	23			38N	4W	25
AZ 58	AMC 363327	Mohave	2004106393	5299	25			38N	4W	25
AZ 59	AMC 363328	Mohave	2004106394	5299	27			38N	4W	25
AZ 60	AMC 363329	Mohave	2004106395	5299	29			38N	4W	25
AZ 61	AMC 363330	Mohave	2004106396	5299	31			38N	4W	27
AZ 62	AMC 363331	Mohave	2004106397	5299	33			38N	4W	27
AZ 63	AMC 363332	Mohave	2004106398	5299	35			38N	4W	27
AZ 64	AMC 363333	Mohave	2004106399	5299	37			38N	4W	27
AZ 65	AMC 363334	Mohave	2004106400	5299	39			38N	4W	27
AZ 66	AMC 363335	Mohave	2004106401	5299	41			38N	4W	27
AZ 67	AMC 363336	Mohave	2004106402	5299	43			38N	4W	26
AZ 68	AMC 363337	Mohave	2004106403	5299	45			38N	4W	26
AZ 69	AMC 363338	Mohave	2004106404	5299	47			38N	4W	26
AZ 70	AMC 363339	Mohave	2004106405	5299	49			38N	4W	26
AZ 71	AMC 363340	Mohave	2004106406	5299	51			38N	4W	26
AZ 72	AMC 363341	Mohave	2004106407	5299	53			38N	4W	26
AZ 73	AMC 363342	Mohave	2004106408	5299	55			38N	4W	34,35
AZ 74	AMC 363343	Mohave	2004106409	5299	57			38N	4W	35
AZ 75	AMC 363344	Mohave	2004106410	5299	59			38N	4W	35
AZ 84	AMC 363345	Mohave	2004106419	5299	77			38N	4W	17,20
AZ 85	AMC 363346	Mohave	2004106420	5299	79			38N	4W	17
AZ 86	AMC 363347	Mohave	2004106421	5299	81			38N	4W	17,20
AZ 87	AMC 363348	Mohave	2004106422	5299	83			38N	4W	17
AZ 88	AMC 363349	Mohave	2004106423	5299	85			38N	4W	17,20
AZ 89	AMC 363350	Mohave	2004106424	5299	87			38N	4W	17
AZ 203	AMC 363357	Mohave	2004106442					38N	4W	19
AZ 204	AMC 363358	Mohave	2004106443					36N	5W	19
AZ 205	AMC 363359	Mohave	2004106444	5299	127			36N	5W	19
AZ 206	AMC 363360	Mohave	2004106445	5299	129			35N	5W	3
AZ 207	AMC 363361	Mohave	2004106446	5299	131			35N	6W	3
AZ 208	AMC 363362	Mohave	2004106447	5299	133			35N	6W	3
AZ 209	AMC 363363	Mohave	2004106448	5299	135			35N	6W	3
AZ 210	AMC 363364	Mohave	2004106449	5299	137			35N	6W	34
AZ 211	AMC 363365	Mohave	2004106450	5299	139			35N	6W	3
AZ 212	AMC 363366	Mohave	2004106451	5299	141			35N	6W	3
AZ 213	AMC 363367	Mohave	2004106452	5299	143			35N	6W	3
AZ 214	AMC 363368	Mohave	2004106453	5299	145			35N	6W	3
AZ 215	AMC 363369	Mohave	2004106454	5299	147			35N	6W	6
AZ 216	AMC 363370	Mohave	2004106455	5299	149			35N	6W	6
AZ 217	AMC 363371	Mohave	2004106456	5299	151			35N	6W	6,7
AZ 218	AMC 363372	Mohave	2004106457	5299	153			35N	6W	7
AZ 219	AMC 363373	Mohave	2004106458	5299	155			35N	6W	7
AZ 220A	AMC 363374	Mohave	2004106459	5299	157			35N	6W	5,6
AZ 221A	AMC 363375	Mohave	2004106460	5299	159			35N	6W	5,6
AZ 222A	AMC 363376	Mohave	2004106461	5299	161			35N	6W	5,6,7,8
AZ 223A	AMC 363377	Mohave	2004106462	5299	163			35N	6W	7,8
AZ 224A	AMC 363378	Mohave	2004106463	5299	165			35N	6W	7,8
AZ 220	AMC 363379	Mohave	2004106464	5299	167			37N	3W	17
AZ 221	AMC 363380	Mohave	2004106465	5299	169			37N	3W	17
AZ 222	AMC 363381	Mohave	2004106466	5299	171			37N	3W	17
AZ 223	AMC 363382	Mohave	2004106467	5299	173			37N	3W	17
AZ 224	AMC 363383	Mohave	2004106468	5299	175			37N	3W	16,17
AZ 225	AMC 363384	Mohave	2004106469	5299	177			37N	3W	16,17
AZ 226	AMC 363385	Mohave	2004106470	5299	179			38N	3W	19,20
AZ 227	AMC 363386	Mohave	2004106471	5299	181			38N	3W	19,20
AZ 228	AMC 363387	Mohave	2004106472	5299	183			38N	3W	19,20
AZ 229	AMC 363388	Mohave	2004106473	5299	185			38N	3W	20
AZ 230	AMC 363389	Mohave	2004106474	5299	187			38N	3W	20
AZ 231	AMC 363390	Mohave	2004106475	5299	189			38N	3W	20
AZ 232	AMC 363391	Mohave	2004106476	5299	191			38N	3W	20
AZ 233	AMC 363392	Mohave	2004106477	5299	193			38N	3W	20
AZ 234	AMC 363393	Mohave	2004106478	5299	195			38N	3W	20
AZ 248	AMC 363407	Mohave	2004106492	5299	223			35N	5W	1
AZ 249	AMC 363408	Mohave	2004106493	5299	225			35N	5W	1
AZ 250	AMC 363409	Mohave	2004106494	5299	227			35N	5W	1

RECEIVED
PHOENIX, ARIZONA
2011 AUG 22 A 8:06
BANK STATE OFFICE

CC COPY

Uranium One Americas, Inc.
 Claim Maintenance Fee 2012
 North Rim Project - Mohave County

<u>Claim Name</u>	<u>Serial No</u>	<u>County</u>	<u>Instrument</u>	<u>Book</u>	<u>Page</u>	<u>Date Rec</u>	<u>File Date</u>	<u>Township</u>	<u>Range</u>	<u>Sec.</u>
AZ 251	AMC 363410	Mohave	2004106495	5299	229			35N	4W	6
AZ 252	AMC 363411	Mohave	2004106496	5299	231			35N	5W	12
AZ 253	AMC 363412	Mohave	2004106497	5299	233			35N	5W	12
AZ 254	AMC 363413	Mohave	2004106498	5299	235			35N	5W	12
AZ 255	AMC 363414	Mohave	2004106499	5299	237			35N	4W	7
AZ 256	AMC 363415	Mohave	2004106500	5299	239			35N	6W	8
AZ 257	AMC 363416	Mohave	2004106501	5299	241			35N	6W	8
AZ 258	AMC 363417	Mohave	2004106502	5299	243			35N	6W	9
AZ 259	AMC 363418	Mohave	2004106503	5299	245			35N	6W	9
AZ 260	AMC 363419	Mohave	2004106504	5299	247			35N	6W	17
AZ 261	AMC 363420	Mohave	2004106505	5299	249			35N	6W	17
AZ 262	AMC 363421	Mohave	2004106506	5299	251			35N	6W	18
AZ 263	AMC 363422	Mohave	2004106507	5299	253			35N	6W	18
AZ 274	AMC 363433	Mohave	2004106518	5299	275			38N	6W	28
AZ 275	AMC 363434	Mohave	2004106519	5299	277			38N	6W	28
AZ 276	AMC 363435	Mohave	2004106520	5299	279			38N	6W	28
AZ 277	AMC 363436	Mohave	2004106521	5299	281			38N	6W	33
AZ 278	AMC 363437	Mohave	2004106522	5299	283			38N	6W	33
AZ 279	AMC 363438	Mohave	2004106523	5299	285			38N	6W	28
AZ 280	AMC 363439	Mohave	2004106524	5299	287			38N	6W	28
AZ 281	AMC 363440	Mohave	2004106525	5299	289			38N	6W	28
AZ 282	AMC 363441	Mohave	2004106526	5299	291			38N	6W	33
AZ 283	AMC 363442	Mohave	2004106527	5299	293			38N	6W	33
AZ 235	AMC 368816	Mohave	2005144525	6026	794			35N	5W	14
AZ 236	AMC 368817	Mohave	2005144526	6026	796			35N	5W	14
AZ 237	AMC 368818	Mohave	2005144527	6026	798			35N	5W	14
AZ 238	AMC 368819	Mohave	2005144528	6026	800			35N	5W	14
AZ 239	AMC 368820	Mohave	2005144529	6026	802			35N	5W	14
AZ 240	AMC 368821	Mohave	2005144530	6026	804			35N	5W	14
AZ 241	AMC 368822	Mohave	2005144531	6026	806			35N	5W	14
AZ 242	AMC 368823	Mohave	2005144532	6026	808			35N	5W	14
AZ 243	AMC 368824	Mohave	2005144533	6026	810			35N	5W	14
AZ 244	AMC 368825	Mohave	2005144534	6026	812			35N	5W	14
AZ 245	AMC 368826	Mohave	2005144535	6026	814			35N	5W	13,14
AZ 245A	AMC 368827	Mohave	2005144536	6026	816			35N	5W	13,14
AZ 245B	AMC 368828	Mohave	2005144537	6026	818			35N	5W	13,14
AZ 245C	AMC 368829	Mohave	2005144538	6026	820			35N	5W	13,14
AZ 246	AMC 368830	Mohave	2005144539	6026	822			35N	5W	13
AZ 247	AMC 368831	Mohave	2005144540	6026	824			35N	5W	13

Total AZ Claims = 123

Grand Total Claims= 301

RECEIVED
 BLM AZ STATE OFFICE
 2011 AUG 22 A 8:06
 PHOENIX, ARIZONA

United States Department of the Interior
Bureau of Land Management
 LANDS/RECREATION & PLANNING
 ONE N CENTRAL AVE
 PHOENIX, AZ 85004 -2203
 Phone: 602-417-9200

Receipt

No:

2410857

Transaction #: 2486196	
Date of Transaction: 08/22/2011	
CUSTOMER:	
URANIUM ONE AMERICAS INC 907 N POPLAR ST STE 260 CASPER, WY 82601-1310 US	SEP 02 2011

LINE #	QTY	DESCRIPTION	REMARKS	UNIT PRICE	TOTAL
1	1.00	LOCATABLE MINERALS / MINING CLAIMS-NOT NEW-UNADJUD, ONE AUTH NO. ONLY / MINING CLAIM MONEY RECEIVED CASES: AMC374154/\$77280.00	MAINT-552	- n/a -	77280.00
TOTAL:					\$77,280.00

PAYMENT INFORMATION					
1	AMOUNT:	77280.00	POSTMARKED:	08/18/2011	
	TYPE:	CHECK	RECEIVED:	08/22/2011	
	CHECK NO:	10512			
	NAME:	URANIUM ONE AMERICAS INC 907 N POPLAR ST STE 260 CASPER WY 82601-1310 US			

REMARKS

This receipt was generated by the automated BLM Collections and Billing System and is a paper representation of a portion of the official electronic record contained therein.

ENTERED INTO COMPUTER

SEP 02 2011

Authorized Date 12/13/2010

Instructions to Accounts AZ BLM REFUND FOR \$140 TO VANE MINERALS (US) LLC
FOR MULTI PAYMENT ON AMC363157, RECEIPT #2193194,
TONY SMITH @602-417-9355
SENT TO: 7400 N ORACLE RD, STE 131, TUCSON, AZ 85704

Login ID 203

Entry Date 12/13/2010

Total Amount \$140.00

CHLORIDE PROJECT – SUNRISE CLAIMS

EXHIBIT "A"

PLATORO WEST INCORPORATED

August 25, 2010

2 UNPATENTED LODE CLAIMS SITUATED IN SECTION 5 TOWNSHIP 23 NORTH,
RANGE 18 WEST, G&SRB&M, MOHAVE COUNTY, STATE OF ARIZONA.

<u>CLAIM NAME</u>	<u>BOOK</u>	<u>PAGE</u>	<u>BLM SERIAL #</u>
Sunrise #1	2713	610,611	340146
Sunrise #2	2713	612,613	340147

RECEIVED
BLM AZ STATE OFFICE
2010 AUG 30 A 7 49
PHOENIX, ARIZONA

YARNELL PROJECT – MANZANITA CLAIM

EXHIBIT "A"

William M. Sheriff

August 25, 2010

1 UNPATENTED LODGE CLAIM SITUATED IN SECTIONS 27 AND 28 TOWNSHIP 11 NORTH, RANGE 4 WEST, G&SRB&M, YAVAPAI COUNTY, STATE OF ARIZONA.

<u>CLAIM NAME</u>	<u>BOOK</u>	<u>PAGE</u>	<u>BLM SERIAL #</u>
Manzanita #1	3189	902	339627

RECEIVED
BLM AZ STATE OFFICE
2010 AUG 30 A 7:49
PHOENIX, ARIZONA

Return To:

William M Sheriff
PO Box 2165
Coeur D' Alene, ID 83816

August 25, 2010

Bureau of Land Management
Arizona State Office
One North Central Ave, Suite 800
Phoenix, AZ 85004-4427

RECEIVED
BLM AZ STATE OFFICE
2010 AUG 30 A 1:49
PHOENIX, ARIZONA

RE: Mining Claim Maintenance Fees for Assessment Year Ending September 1, 2011.

Dear Sir or Madam:

Enclosed is a check in the amount of \$560.00, as payment in the amount of \$140.00 for each of the 4 unpatented mining claims described in the attached Exhibit "A". This payment represents the federal annual mining claim maintenance fees for the assessment year ending on September 1, 2011.

The fees are being paid by Ronald W. Driscoll, on behalf of the owners as shown on the following table and on Exhibit "A". This letter is evidence of owner's intention to hold such claims through the assessment year ending on September 1, 2011.

A summary of the claims is listed in the table below:

<u>Claim Group</u>	<u>County</u>	<u>Number of Claims</u>
AZ	Coconino	1
Manzanita	Yavapai	1
Sunrise	Mohave	2
TOTAL		4

If you have any questions, I can be reached at 928 772-0448. Please return the recorded document along with any refunds to the above address. Thank you.

Sincerely,

Ronald W. Driscoll

United States Department of the Interior
Bureau of Land Management
 LANDS/RECREATION & PLANNING
 ONE N CENTRAL AVE
 PHOENIX, AZ 85004 -2203
 Phone:

Receipt

No: 2208370

Transaction #: 2278418	
Date of Transaction: 09/02/2010	
CUSTOMER:	
WILLIAM M SHERIFF PO BOX 2165 COEUR D ALENE, ID 83816-2165 US	

LINE #	QTY	DESCRIPTION	REMARKS	UNIT PRICE	TOTAL
1	1.00	LOCATABLE MINERALS / MINING CLAIMS- NOT NEW-UNADJUD, ONE AUTH NO. ONLY / MINING CLAIM MONEY RECEIVED CASES: AMC363157/\$560.00	MAINT FEE PYMNT (4) 2011	- n/a -	560.00
TOTAL:					\$560.00

PAYMENT INFORMATION			
1	AMOUNT:	560.00	POSTMARKED: N/A
	TYPE:	CHECK	RECEIVED: 09/02/2010
	CHECK NO:	1920	
	NAME:	DRISCOLL, RONALD 734 E PINE KNOLL DR PRESCOTT AZ 86303 US	

REMARKS

This receipt was generated by the automated BLM Collections and Billing System and is a paper representation of a portion of the official electronic record contained therein.

United States Department of the Interior
 Bureau of Land Management
 LANDS/RECREATION & PLANNING
 ONE N CENTRAL AVE
 PHOENIX, AZ 85004 -2203
 Phone:

Receipt

No: 2193194

Transaction #: 2262996	
Date of Transaction: 08/17/2010	
CUSTOMER:	
VANE MINERALS (US) LLC 7400 NORTH ORACLE ROAD SUITE 131 TUCSON, AZ 85704 US	

LINE #	QTY	DESCRIPTION	REMARKS	UNIT PRICE	TOTAL
1	1.00	LOCATABLE MINERALS / MINING CLAIMS-NOT NEW-UNADJUD, ONE AUTH NO. ONLY / MINING CLAIM MONEY RECEIVED CASES: AMC361855/\$26040.00	MAINT FEE PYMNT (186) 2011	- n/a -	26040.00
TOTAL:					\$26,040.00

PAYMENT INFORMATION			
1	AMOUNT:	-140.00	POSTMARKED: N/A
	TYPE:	CHECK (REFUND OR DEBIT VOUCHER)	RECEIVED: 08/17/2010
	CHECK NO:	1241	
	NAME:	VANE MINERALS (US) LLC 7400 NORTH ORACLE ROAD SUITE 131 TUCSON AZ 85704 US	
2	AMOUNT:	26040.00	POSTMARKED: N/A
	TYPE:	CHECK	RECEIVED: 08/17/2010
	CHECK NO:	1241	
	NAME:	VANE MINERALS (US) LLC 7400 NORTH ORACLE ROAD SUITE 131 TUCSON AZ 85704 US	

REMARKS

This receipt was generated by the automated BLM Collections and Billing System and is a paper representation of a portion of the official electronic record contained therein.

United States Department of the Interior
 Bureau of Land Management

Receipt

LANDS/RECREATION & PLANNING

ONE N CENTRAL AVE

PHOENIX, AZ 85004 -2203

Phone:

No:

2208370

Transaction #: 2278418

Date of Transaction: 09/02/2010

CUSTOMER:

WILLIAM M SHERIFF
 PO BOX 2165
 COEUR D ALENE, ID 83816-2165 US

LINE #	QTY	DESCRIPTION	REMARKS	UNIT PRICE	TOTAL
1	1.00	LOCATABLE MINERALS / MINING CLAIMS-NOT NEW-UNADJUD, ONE AUTH NO. ONLY / MINING CLAIM MONEY RECEIVED CASES: AMC363157/\$560.00	MAINT FEE PYMNT (4) 2011	- n/a -	560.00
TOTAL:					\$560.00

PAYMENT INFORMATION

1	AMOUNT:	560.00	POSTMARKED:	N/A
	TYPE:	CHECK	RECEIVED:	09/02/2010
	CHECK NO:	1920		
	NAME:	DRISCOLL, RONALD 734 E PINE KNOLL DR PRESCOTT AZ 86303 US		

REMARKS

This receipt was generated by the automated BLM Collections and Billing System and is a paper representation of a portion of the official electronic record contained therein.

363157

12-Aug-10

Exhibit A

Pg. 1 of 5

AMC 361855
AMC 361830
AMC 362776
AMC 364785
AMC 363109
AMC 386190
AMC 388220

BLM CLAIMS

Claim	Loc. Date	MC Number	County
WE 1	3/26/2004	361855	Coconino
WE 2	3/26/2004	361856	Coconino
WE 3	3/26/2004	361857	Coconino (closed?)
WE 4	3/26/2004	361858	Coconino
WE 5	3/26/2004	361859	Coconino
WE 6	3/26/2004	361860	Coconino
WE 7	3/26/2004	361861	Coconino
WE 8	3/26/2004	361862	Coconino
WE 9	3/26/2004	361863	Coconino
WE 10	3/26/2004	361864	Coconino
WE 11	3/29/2004	361865	Coconino
WE 12	3/29/2004	361866	Coconino
NY 1	1/5/2005	364795	Coconino
NY 2	1/5/2005	364796	Coconino
NY 3	1/5/2005	364797	Coconino
NY 4	1/5/2005	364798	Coconino
NY 5	1/5/2005	364799	Coconino
NY 6	1/5/2005	364800	Coconino
NY 7	1/5/2005	364801	Coconino
NY 8	1/5/2005	364802	Coconino
NY 9	1/5/2005	364803	Coconino
NY 10	1/5/2005	364804	Coconino
AZ 1	3/26/2004	361830	Coconino
AZ 2	3/26/2004	361831	Coconino
AZ 3	3/26/2004	361832	Coconino
AZ 4	3/26/2004	361833	Coconino
AZ 13	7/16/2004	362776	Coconino
AZ 14	7/16/2004	362777	Coconino
AZ 15	3/30/2004	361838	Coconino
AZ 16	3/30/2004	361839	Coconino
AZ 17	3/30/2004	361840	Coconino
AZ 18	3/30/2004	361841	Coconino
AZ 19	3/30/2004	361842	Coconino
AZ 20	3/30/2004	361843	Coconino
AZ 119	7/16/2004	362778	Coconino
AZ 120	7/16/2004	362779	Coconino

RECEIVED
BLM AZ STATE OFFICE
2010 AUG 17 P 2:03
PHOENIX, ARIZONA

NO. OF CLAIMS 186
AMOUNT \$26040.00
RECEIPT NO. 2193194
INIT. A.A.

** BLM-ASO **



VANE Minerals (US) LLC
7400 North Oracle Road, Suite 131
Tucson, Arizona 85704
Telephone: 520 797-1393
Facsimile: 520 742-7280
E-mail: kris.hefton@vaneminerals.com

August 12, 2010

United States Department of the Interior
Bureau of Land Management
Arizona State Office
One North Central Avenue, Suite 800
Phoenix, AZ 85004-4427

RE: Mining Claim Maintenance Fees for Assessment Year Ending September 1, 2011.

Dear Sir or Madam,

Enclosed is a check in the amount of \$26,040.00, which serves as payment of the Maintenance Fees of \$140.00 for each of the 186 unpatented claims more particularly described on the claim lists (Exhibit A) attached hereto.

This letter is evidence of owner's intention to hold such claims through the assessment year ending on September 1, 2011.

<u>Claim Group</u>	<u>County</u>	<u>Number of Claims</u>
AZ	Coconino	37
NY, WE	Coconino	22
CT, RW, SM, TT	Coconino	127
	Total Claims	186

Please return receipts and date stamped copies to me at the above address. If you have any questions concerning this filing please call me at the number listed above.

Sincerely,


Kris Hefton

Registered in England Number 4413347
Registered Office: Rutland House, 148 Edmund Street, Birmingham, B3 2JR, UK

RECEIVED
BLM AZ STATE OFFICE
2010 AUG 17 P 2:04
PHOENIX, ARIZONA

AZ 27	6/21/2004	361844	Coconino
AZ 29	6/21/2004	361845	Coconino
AZ 31	6/21/2004	361846	Coconino
AZ 33	6/21/2004	361847	Coconino
AZ 47	6/21/2004	361849	Coconino
AZ 48	6/21/2004	361850	Coconino
AZ 320	7/15/2004	362793	Coconino
AZ 327	10/1/2004	363157	Coconino
AZ 328	9/1/2004	363158	Coconino
AZ 329	9/1/2004	363159	Coconino
AZ 331	9/1/2004	363160	Coconino
AZ 332	9/1/2004	363161	Coconino
AZ 334	9/1/2004	363162	Coconino
AZ 335	9/1/2004	363163	Coconino
AZ 336	9/1/2004	363164	Coconino
AZ 338	9/1/2004	363165	Coconino
AZ 339	9/1/2004	363166	Coconino
AZ 340	9/1/2004	363167	Coconino
AZ 355	7/13/2004	362796	Coconino
AZ 356	7/13/2004	362797	Coconino
AZ 357	7/13/2004	362798	Coconino
AZ 358	7/13/2004	362799	Coconino
AZ 359	7/13/2004	362800	Coconino
RW 1	9/18/2007	386453	Coconino
RW 2	9/18/2007	386454	Coconino
RW 3	9/18/2007	386455	Coconino
RW 4	9/18/2007	386456	Coconino
RW 5	9/18/2007	386457	Coconino
RW 6	9/18/2007	386458	Coconino
RW 7	9/18/2007	386459	Coconino
RW 8	9/18/2007	386460	Coconino
SM2 - 1	10/15/2007	388262	Coconino
SM2 - 2	10/15/2007	388263	Coconino
SM2 - 3	10/15/2007	388264	Coconino
SM2 - 4	10/15/2007	388265	Coconino
SM2 - 5	10/15/2007	388266	Coconino
SM2 - 6	10/15/2007	388267	Coconino
SM5 - 1	10/15/2007	388268	Coconino
SM5 - 2	10/15/2007	388269	Coconino
SM5 - 3	10/15/2007	388270	Coconino
SM5 - 4	10/15/2007	388271	Coconino
SM5 - 5	10/15/2007	388272	Coconino
SM5 - 6	10/15/2007	388273	Coconino

PHOENIX, ARIZONA

200 AUG 17 P 2:03

RECEIVED
PIMA STATE OFFICE

SM6 - 1	10/17/2007	388274	Coconino
SM6 - 2	10/17/2007	388275	Coconino
SM6 - 3	10/17/2007	388276	Coconino
SM6 - 4	10/17/2007	388277	Coconino
SM6 - 5	10/17/2007	388278	Coconino
SM6 - 6	10/17/2007	388279	Coconino
SM7-1	10/16/2007	388280	Coconino
SM7-2	10/16/2007	388281	Coconino
SM7-3	10/16/2007	388282	Coconino
SM7-4	10/16/2007	388283	Coconino
SM7-5	10/16/2007	388284	Coconino
SM7-6	10/16/2007	388285	Coconino
SM8-1	10/17/2007	388286	Coconino
SM8-2	10/17/2007	388287	Coconino
SM8-3	10/17/2007	388288	Coconino
SM8-4	10/17/2007	388289	Coconino
SM8-5	10/17/2007	388290	Coconino
SM8-6	10/17/2007	388291	Coconino
SM19-2	10/14/2007	388299	Coconino
SM19-4	10/14/2007	388301	Coconino
SM19-6	10/14/2007	388303	Coconino
SM30 - 1	10/15/2007	388304	Coconino
SM30 - 2	10/15/2007	388305	Coconino
SM30 - 3	10/15/2007	388306	Coconino
SM30 - 4	10/15/2007	388307	Coconino
SM30 - 5	10/15/2007	388308	Coconino
SM30 - 6	10/15/2007	388309	Coconino
SM31 - 1	10/14/2007	388310	Coconino
SM31 - 2	10/14/2007	388311	Coconino
SM31 - 3	10/14/2007	388312	Coconino
SM31 - 4	10/14/2007	388313	Coconino
SM31 - 5	10/14/2007	388314	Coconino
SM31 - 6	10/14/2007	388315	Coconino
SM36 - 1	10/16/2007	388316	Coconino
SM36 - 2	10/16/2007	388317	Coconino
SM36 - 3	10/16/2007	388318	Coconino
SM36 - 4	10/16/2007	388319	Coconino
SM36 - 5	10/16/2007	388320	Coconino
SM36 - 6	10/16/2007	388321	Coconino

PHOENIX, ARIZONA

2010 AUG 17 P 2:04

RECEIVED
BLM AZ STATE OFFICE

TT - 1	9/18/2007	386481	Coconino
TT - 2	9/18/2007	386482	Coconino
TT - 3	9/18/2007	386483	Coconino
TT - 4	9/18/2007	386484	Coconino
TT - 5	9/18/2007	386485	Coconino
TT - 6	9/18/2007	386486	Coconino
TT - 7	9/18/2007	386487	Coconino
TT - 8	9/18/2007	386488	Coconino
TT - 9	9/18/2007	386489	Coconino
TT - 10	9/18/2007	386490	Coconino
TT - 11	9/18/2007	386491	Coconino
TT - 12	9/18/2007	386492	Coconino
TT - 13	9/18/2007	386493	Coconino
TT - 14	9/18/2007	386494	Coconino
TT - 15	9/18/2007	386495	Coconino
TT - 16	9/18/2007	386496	Coconino

CT-1	9/19/2007	386259	Coconino
CT-2	9/19/2007	386260	Coconino
CT-3	9/19/2007	386261	Coconino
CT-4	9/19/2007	386262	Coconino
CT-5	9/19/2007	386263	Coconino
CT-6	9/19/2007	386264	Coconino
CT-7	9/19/2007	386265	Coconino
CT-8	9/19/2007	386266	Coconino
CT-9	9/19/2007	386267	Coconino
CT-10	9/19/2007	386268	Coconino
CT-11	9/19/2007	386269	Coconino
CT-12	9/19/2007	386270	Coconino
CT-13	9/19/2007	386271	Coconino
CT-14	9/19/2007	386272	Coconino
CT-15	9/19/2007	386273	Coconino
CT-16	9/19/2007	386274	Coconino
CT-17	9/19/2007	386275	Coconino
CT-18	9/19/2007	386276	Coconino
CT-19	9/19/2007	386277	Coconino
CT-20	9/19/2007	386278	Coconino
CT-21	9/19/2007	386279	Coconino
CT-22	9/19/2007	386280	Coconino
CT-23	9/19/2007	386281	Coconino
CT-24	9/19/2007	386282	Coconino
CT-25	9/19/2007	386283	Coconino
CT-26	9/19/2007	386284	Coconino
CT-27	9/19/2007	386285	Coconino
CT-28	9/19/2007	386286	Coconino
CT-29	9/19/2007	386287	Coconino
CT-30	9/19/2007	386288	Coconino
CT-31	9/19/2007	386289	Coconino
CT-32	9/19/2007	386290	Coconino
CT-33	9/19/2007	386291	Coconino
CT-34	9/19/2007	386292	Coconino

PHOENIX, ARIZONA

2010 AUG 17 P 2:04

RECEIVED
FLM AZ STATE OFFICE

CT-35	9/19/2007	386293	Coconino
CT-36	9/19/2007	386294	Coconino
CT-37	9/20/2007	386295	Coconino
CT-38	9/20/2007	386296	Coconino
CT-39	9/20/2007	386297	Coconino
CT-40	9/20/2007	386298	Coconino
CT-41	9/20/2007	386299	Coconino
CT-42	9/20/2007	386300	Coconino
CT-43	9/20/2007	386301	Coconino
CT-44	9/20/2007	386302	Coconino
CT-45	9/20/2007	386303	Coconino
CT-46	9/20/2007	386304	Coconino
CT-47	9/20/2007	386305	Coconino
CT-48	9/20/2007	386306	Coconino
CT-49	9/20/2007	386307	Coconino
CT-50	9/20/2007	386308	Coconino
CT-51	9/20/2007	386309	Coconino
CT-52	9/20/2007	386310	Coconino

RECEIVED
RLM AZ STATE OFFICE
2010 AUG 17 P 2:04
PHOENIX, ARIZONA

**United States Department of the Interior
Bureau of Land Management
LANDS/RECREATION & PLANNING
ONE N CENTRAL AVE
PHOENIX, AZ 85004 -2203
Phone:**

Receipt

No: 2193194

Transaction #: 2262996	
Date of Transaction: 08/17/2010	
CUSTOMER:	VANE MINERALS (US) LLC 7400 NORTH ORACLE ROAD SUITE 131 TUCSON, AZ 85704 US

LINE #	QTY	DESCRIPTION	REMARKS	UNIT PRICE	TOTAL
1	1.00	LOCATABLE MINERALS / MINING CLAIMS-NOT NEW-UNADJUD, ONE AUTH NO. ONLY / MINING CLAIM MONEY RECEIVED CASES: AMC361855/\$26040.00	MAINT FEE PYMNT (186) 2011	- n/a -	26040.00
TOTAL:					\$26,040.00

PAYMENT INFORMATION			
1	AMOUNT:	26040.00	POSTMARKED: N/A
	TYPE:	CHECK	RECEIVED: 08/17/2010
	CHECK NO:	1241	
	NAME:	VANE MINERALS (US) LLC 7400 NORTH ORACLE ROAD SUITE 131 TUCSON AZ 85704 US	

REMARKS

This receipt was generated by the automated BLM Collections and Billing System and is a paper representation of a portion of the official electronic record contained therein.

Authorized Date 11/02/2010

Instructions to Accounts

AZ BLM REFUND FOR \$140 CLAIM MAINTENANCE FEE TO
VANE MINERALS AMC361857 IS CLOSED, RECEIPT#2193194,
TONY SMITH @602-417-9355
SENT TO: 7400 N ORACLE RD, STE 131, TUCSON, AZ 85704

Login ID 203

Entry Date 11/02/2010

Total Amount \$140.00

BUREAU OF LAND MANAGEMENT
ONE NORTH CENTRAL, SUITE #800
PHOENIX, ARIZONA 85004

In Reply Refer To:
3800 (AZ-931)TS
AMC361855

NOTICE

VANE MINERALS, INC
7400 N ORACLE RD, STE 131
TUCSON, ARIZONA 85704

This Notice Affects Those Claims
Shown in the Block Below

AMC361857
WE 3

Refund Authorized

You will be receiving a refund from the Bureau of Land Management Arizona State Office in the amount of \$140. for the following reason:

- New claim fees were overpaid.
- Maintenance Fee was paid on closed claim(s).
- Maintenance Fees were overpaid.
- Affidavit of Labor or Notice of Intent to Hold processing fees were overpaid.
- Transfer or Amendment fees were overpaid.
- Notice of Intent to Locate on Stock Raising Homestead fees were overpaid.
- Multiple payment on maintenance fee.

The refund has been authorized and you should receive a check in approximately 4 to 6 weeks.

If you have any questions please contact TONY SMITH @ 602-417-9355. Please include your AMC numbers on all correspondence.

11/2/2015

12-Aug-10

Exhibit A

Pg. 1 of 5

Amc 361855
Amc 361830
Amc 362776
Amc 364785
Amc 363109
Amc 386190
Amc 388220

BLM CLAIMS

Claim	Loc. Date	MC Number	County
WE 1	3/26/2004	361855	Coconino
WE 2	3/26/2004	361856	Coconino
WE 3	3/26/2004	361857	Coconino (closed?)
WE 4	3/26/2004	361858	Coconino
WE 5	3/26/2004	361859	Coconino
WE 6	3/26/2004	361860	Coconino
WE 7	3/26/2004	361861	Coconino
WE 8	3/26/2004	361862	Coconino
WE 9	3/26/2004	361863	Coconino
WE 10	3/26/2004	361864	Coconino
WE 11	3/29/2004	361865	Coconino
WE 12	3/29/2004	361866	Coconino
NY 1	1/5/2005	364795	Coconino
NY 2	1/5/2005	364796	Coconino
NY 3	1/5/2005	364797	Coconino
NY 4	1/5/2005	364798	Coconino
NY 5	1/5/2005	364799	Coconino
NY 6	1/5/2005	364800	Coconino
NY 7	1/5/2005	364801	Coconino
NY 8	1/5/2005	364802	Coconino
NY 9	1/5/2005	364803	Coconino
NY 10	1/5/2005	364804	Coconino
AZ 1	3/26/2004	361830	Coconino
AZ 2	3/26/2004	361831	Coconino
AZ 3	3/26/2004	361832	Coconino
AZ 4	3/26/2004	361833	Coconino
AZ 13	7/16/2004	362776	Coconino
AZ 14	7/16/2004	362777	Coconino
AZ 15	3/30/2004	361838	Coconino
AZ 16	3/30/2004	361839	Coconino
AZ 17	3/30/2004	361840	Coconino
AZ 18	3/30/2004	361841	Coconino
AZ 19	3/30/2004	361842	Coconino
AZ 20	3/30/2004	361843	Coconino
AZ 119	7/16/2004	362778	Coconino
AZ 120	7/16/2004	362779	Coconino

RECEIVED
BLM AZ STATE OFFICE
200 AUG 17 P 2:03
PHOENIX, ARIZONA

NO. OF CLAIMS 186
AMOUNT \$26040.00
RECEIPT NO. 2193194
INIT. A.A.

** BLM-ASO**

36



VANE Minerals (US) LLC
7400 North Oracle Road, Suite 131
Tucson, Arizona 85704
Telephone: 520 797-1393
Facsimile: 520 742-7280
E-mail: kris.hefton@vaneminerals.com

August 12, 2010

United States Department of the Interior
Bureau of Land Management
Arizona State Office
One North Central Avenue, Suite 800
Phoenix, AZ 85004-4427

RE: Mining Claim Maintenance Fees for Assessment Year Ending September 1, 2011.

Dear Sir or Madam,

Enclosed is a check in the amount of \$26,040.00, which serves as payment of the Maintenance Fees of \$140.00 for each of the 186 unpatented claims more particularly described on the claim lists (Exhibit A) attached hereto.

This letter is evidence of owner's intention to hold such claims through the assessment year ending on September 1, 2011.

<u>Claim Group</u>	<u>County</u>	<u>Number of Claims</u>
AZ	Coconino	37
NY, WE	Coconino	22
CT, RW, SM, TT	Coconino	127
	Total Claims	186

Please return receipts and date stamped copies to me at the above address. If you have any questions concerning this filing please call me at the number listed above.

Sincerely,


Kris Hefton

Registered in England Number 4413347
Registered Office: Rutland House, 148 Edmund Street, Birmingham, B3 2JR, UK

RECEIVED
BLM AZ STATE OFFICE
2010 AUG 17 P 2:04
PHOENIX, ARIZONA

AZ 27	6/21/2004	361844	Coconino
AZ 29	6/21/2004	361845	Coconino
AZ 31	6/21/2004	361846	Coconino
AZ 33	6/21/2004	361847	Coconino
AZ 47	6/21/2004	361849	Coconino
AZ 48	6/21/2004	361850	Coconino
AZ 320	7/15/2004	362793	Coconino
AZ 327	10/1/2004	363157	Coconino
AZ 328	9/1/2004	363158	Coconino
AZ 329	9/1/2004	363159	Coconino
AZ 331	9/1/2004	363160	Coconino
AZ 332	9/1/2004	363161	Coconino
AZ 334	9/1/2004	363162	Coconino
AZ 335	9/1/2004	363163	Coconino
AZ 336	9/1/2004	363164	Coconino
AZ 338	9/1/2004	363165	Coconino
AZ 339	9/1/2004	363166	Coconino
AZ 340	9/1/2004	363167	Coconino
AZ 355	7/13/2004	362796	Coconino
AZ 356	7/13/2004	362797	Coconino
AZ 357	7/13/2004	362798	Coconino
AZ 358	7/13/2004	362799	Coconino
AZ 359	7/13/2004	362800	Coconino
RW 1	9/18/2007	386453	Coconino
RW 2	9/18/2007	386454	Coconino
RW 3	9/18/2007	386455	Coconino
RW 4	9/18/2007	386456	Coconino
RW 5	9/18/2007	386457	Coconino
RW 6	9/18/2007	386458	Coconino
RW 7	9/18/2007	386459	Coconino
RW 8	9/18/2007	386460	Coconino
SM2 - 1	10/15/2007	388262	Coconino
SM2 - 2	10/15/2007	388263	Coconino
SM2 - 3	10/15/2007	388264	Coconino
SM2 - 4	10/15/2007	388265	Coconino
SM2 - 5	10/15/2007	388266	Coconino
SM2 - 6	10/15/2007	388267	Coconino
SM5 - 1	10/15/2007	388268	Coconino
SM5 - 2	10/15/2007	388269	Coconino
SM5 - 3	10/15/2007	388270	Coconino
SM5 - 4	10/15/2007	388271	Coconino
SM5 - 5	10/15/2007	388272	Coconino
SM5 - 6	10/15/2007	388273	Coconino

Multi payment with Lane & Willean Sheriff

RECEIVED
 RIMAZ STATE OFFICE
 2010 AUG 17 P 2:03
 PHOENIX, ARIZONA

43

SM6 - 1	10/17/2007	388274	Coconino
SM6 - 2	10/17/2007	388275	Coconino
SM6 - 3	10/17/2007	388276	Coconino
SM6 - 4	10/17/2007	388277	Coconino
SM6 - 5	10/17/2007	388278	Coconino
SM6 - 6	10/17/2007	388279	Coconino
SM7-1	10/16/2007	388280	Coconino
SM7-2	10/16/2007	388281	Coconino
SM7-3	10/16/2007	388282	Coconino
SM7-4	10/16/2007	388283	Coconino
SM7-5	10/16/2007	388284	Coconino
SM7-6	10/16/2007	388285	Coconino
SM8-1	10/17/2007	388286	Coconino
SM8-2	10/17/2007	388287	Coconino
SM8-3	10/17/2007	388288	Coconino
SM8-4	10/17/2007	388289	Coconino
SM8-5	10/17/2007	388290	Coconino
SM8-6	10/17/2007	388291	Coconino
SM19-2	10/14/2007	388299	Coconino
SM19-4	10/14/2007	388301	Coconino
SM19-6	10/14/2007	388303	Coconino
SM30 - 1	10/15/2007	388304	Coconino
SM30 - 2	10/15/2007	388305	Coconino
SM30 - 3	10/15/2007	388306	Coconino
SM30 - 4	10/15/2007	388307	Coconino
SM30 - 5	10/15/2007	388308	Coconino
SM30 - 6	10/15/2007	388309	Coconino
SM31 - 1	10/14/2007	388310	Coconino
SM31 - 2	10/14/2007	388311	Coconino
SM31 - 3	10/14/2007	388312	Coconino
SM31 - 4	10/14/2007	388313	Coconino
SM31 - 5	10/14/2007	388314	Coconino
SM31 - 6	10/14/2007	388315	Coconino
SM36 - 1	10/16/2007	388316	Coconino
SM36 - 2	10/16/2007	388317	Coconino
SM36 - 3	10/16/2007	388318	Coconino
SM36 - 4	10/16/2007	388319	Coconino
SM36 - 5	10/16/2007	388320	Coconino
SM36 - 6	10/16/2007	388321	Coconino

PHOENIX, ARIZONA

2000 AUG 17 P 2:04

RECEIVED
BLM AZ STATE OFFICE

39

TT - 1	9/18/2007	386481	Coconino
TT - 2	9/18/2007	386482	Coconino
TT - 3	9/18/2007	386483	Coconino
TT - 4	9/18/2007	386484	Coconino
TT - 5	9/18/2007	386485	Coconino
TT - 6	9/18/2007	386486	Coconino
TT - 7	9/18/2007	386487	Coconino
TT - 8	9/18/2007	386488	Coconino
TT - 9	9/18/2007	386489	Coconino
TT - 10	9/18/2007	386490	Coconino
TT - 11	9/18/2007	386491	Coconino
TT - 12	9/18/2007	386492	Coconino
TT - 13	9/18/2007	386493	Coconino
TT - 14	9/18/2007	386494	Coconino
TT - 15	9/18/2007	386495	Coconino
TT - 16	9/18/2007	386496	Coconino

CT-1	9/19/2007	386259	Coconino
CT-2	9/19/2007	386260	Coconino
CT-3	9/19/2007	386261	Coconino
CT-4	9/19/2007	386262	Coconino
CT-5	9/19/2007	386263	Coconino
CT-6	9/19/2007	386264	Coconino
CT-7	9/19/2007	386265	Coconino
CT-8	9/19/2007	386266	Coconino
CT-9	9/19/2007	386267	Coconino
CT-10	9/19/2007	386268	Coconino
CT-11	9/19/2007	386269	Coconino
CT-12	9/19/2007	386270	Coconino
CT-13	9/19/2007	386271	Coconino
CT-14	9/19/2007	386272	Coconino
CT-15	9/19/2007	386273	Coconino
CT-16	9/19/2007	386274	Coconino
CT-17	9/19/2007	386275	Coconino
CT-18	9/19/2007	386276	Coconino
CT-19	9/19/2007	386277	Coconino
CT-20	9/19/2007	386278	Coconino
CT-21	9/19/2007	386279	Coconino
CT-22	9/19/2007	386280	Coconino
CT-23	9/19/2007	386281	Coconino
CT-24	9/19/2007	386282	Coconino
CT-25	9/19/2007	386283	Coconino
CT-26	9/19/2007	386284	Coconino
CT-27	9/19/2007	386285	Coconino
CT-28	9/19/2007	386286	Coconino
CT-29	9/19/2007	386287	Coconino
CT-30	9/19/2007	386288	Coconino
CT-31	9/19/2007	386289	Coconino
CT-32	9/19/2007	386290	Coconino
CT-33	9/19/2007	386291	Coconino
CT-34	9/19/2007	386292	Coconino

PHOENIX, ARIZONA

2000 AUG 17 P 2:04

RECEIVED
PLM AZ STATE OFFICE

CT-35	9/19/2007	386293	Coconino
CT-36	9/19/2007	386294	Coconino
CT-37	9/20/2007	386295	Coconino
CT-38	9/20/2007	386296	Coconino
CT-39	9/20/2007	386297	Coconino
CT-40	9/20/2007	386298	Coconino
CT-41	9/20/2007	386299	Coconino
CT-42	9/20/2007	386300	Coconino
CT-43	9/20/2007	386301	Coconino
CT-44	9/20/2007	386302	Coconino
CT-45	9/20/2007	386303	Coconino
CT-46	9/20/2007	386304	Coconino
CT-47	9/20/2007	386305	Coconino
CT-48	9/20/2007	386306	Coconino
CT-49	9/20/2007	386307	Coconino
CT-50	9/20/2007	386308	Coconino
CT-51	9/20/2007	386309	Coconino
CT-52	9/20/2007	386310	Coconino

RECEIVED
GLM AZ STATE OFFICE
2010 AUG 17 P 2:04
PHOENIX, ARIZONA

18

United States Department of the Interior
Bureau of Land Management
 LANDS/RECREATION & PLANNING
 ONE N CENTRAL AVE
 PHOENIX, AZ 85004 -2203
 Phone:

Receipt

No: 2193194

Transaction #: 2262996	
Date of Transaction: 08/17/2010	
CUSTOMER:	VANE MINERALS (US) LLC 7400 NORTH ORACLE ROAD SUITE 131 TUCSON, AZ 85704 US

LINE #	QTY	DESCRIPTION	REMARKS	UNIT PRICE	TOTAL
1	1.00	LOCATABLE MINERALS / MINING CLAIMS-NOT NEW-UNADJUD, ONE AUTH NO. ONLY / MINING CLAIM MONEY RECEIVED CASES: AMC361855/\$26040.00	MAINT FEE PYMNT (186) 2011	- n/a -	26040.00
TOTAL:					\$26,040.00

PAYMENT INFORMATION				
1	AMOUNT:	26040.00	POSTMARKED:	N/A
	TYPE:	CHECK	RECEIVED:	08/17/2010
	CHECK NO:	1241		
	NAME:	VANE MINERALS (US) LLC 7400 NORTH ORACLE ROAD SUITE 131 TUCSON AZ 85704 US		

REMARKS

This receipt was generated by the automated BLM Collections and Billing System and is a paper representation of a portion of the official electronic record contained therein.

Authorized Date 11/02/2010

Instructions to Accounts

AZ BLM REFUND FOR \$140 CLAIM MAINTENANCE FEE TO
VANE MINERALS AMC361857 IS CLOSED, RECEIPT#2193194,
TONY SMITH @602-417-9355
SENT TO: 7400 N ORACLE RD, STE 131, TUCSON, AZ 85704

Login ID 203

Entry Date 11/02/2010

Total Amount \$140.00

In Reply Refer To:
3800 (AZ-931)TS
AMC361855

NOTICE

VANE MINERALS, INC
7400 N ORACLE RD, STE 131
TUCSON, ARIZONA 85704

This Notice Affects Those Claims
Shown in the Block Below

AMC361857
WE 3

Refund Authorized

You will be receiving a refund from the Bureau of Land Management Arizona State Office in the amount of \$140. for the following reason:

- New claim fees were overpaid.
- Maintenance Fee was paid on closed claim(s).
- Maintenance Fees were overpaid.
- Affidavit of Labor or Notice of Intent to Hold processing fees were overpaid.
- Transfer or Amendment fees were overpaid.
- Notice of Intent to Locate on Stock Raising Homestead fees were overpaid.
- Multiple payment on maintenance fee.

The refund has been authorized and you should receive a check in approximately 4 to 6 weeks.

If you have any questions please contact TONY SMITH @ 602-417-9355. Please include your AMC numbers on all correspondence.

11/2/2010/15

AMC 374122
AMC 393366
AMC 393470
AMC 361855
AMC 363109

URANIUM ONE AMERICAS, INC
8055 East Tufts Avenue – Suite 500
Denver, CO 80237

AUG 2,
July 14, 2010

United States Department of the Interior
Bureau of Land Management
Arizona State Office
One North Central Avenue, Suite 800
Phoenix, AZ 85004-4427

NO. OF CLAIMS 111
AMOUNT 15540
RECEIPT NO. 2181511
INIT. SC

**** BLM-ASO****

Delivery: ~~Fedex~~ HAND CARRIED

RE: Mining Claim Maintenance Fees for Assessment Year Ending September 1, 2011.

Dear Sir or Madam,


Enclosed is Uranium One's check # 7769 in the amount of \$15,540.00, which serves as payment of the Maintenance Fees of \$140.00 for each of the 111 unpatented claims more particularly described on the claim lists (Exhibit A) attached hereto.

This letter is evidence of owner's intention to hold such claims through the assessment year ending on September 1, 2011.

<u>Claim Group</u>	<u>Project</u>	<u>County</u>	<u>Number of Claims</u>
BX, U1, U1 frac	Findlay Tank	Mohave	99
WE 15 - 18	Findlay Tank	Mohave	4
AZ 77, 79, 81, 83, 90, 200-202	Findlay Tank	Mohave	8
		Total Claims	111

Please return receipts and date stamped copies to me at the above address. If you have any questions concerning this filing please call me at 575 336-7813. *sc*

Sincerely,



Gordon R. Peake, CPL

RECEIVED
 BLM AZ STATE OFFICE
 2010 AUG - 2 A 10: 18
 PHOENIX, ARIZONA

Exhibit "A"

Uranium One Exploration U.S.A. Inc.

Uranium One Exploration U.S.A. Inc.
2010-2011 Claim Maintenance Filing - Findlay Tank Project

<u>Claim Name</u>	<u>Serial Number</u>	<u>County</u>	<u>Book</u>	<u>Page</u>	<u>Date Rec.</u>	<u>File Date</u>	<u>Township</u>	<u>Range</u>	<u>Sec.</u>
BX 33	AMC 374154	Mohave	6449	867	13-Sep-06	2-Oct-06	38N	4W	11
	Amended		6706	656	13-Mar-07	27-Mar-07			
BX 34	AMC 374155	Mohave	6449	868	13-Sep-06	2-Oct-06	38N	4W	11
	Amended		6706	658	13-Mar-07	27-Mar-07			
BX 35	AMC 374156	Mohave	6449	869	13-Sep-06	2-Oct-06	38N	4W	11
	Amended		6706	660	13-Mar-07	27-Mar-07			
BX 36	AMC 374157	Mohave	6449	870	13-Sep-06	2-Oct-06	38N	4W	11
	Amended		6706	662	13-Mar-07	27-Mar-07			
BX 37	AMC 374158	Mohave	6449	871	13-Sep-06	2-Oct-06	38N	4W	12
	Amended		6706	664	13-Mar-07	27-Mar-07			
BX 38	AMC 374159	Mohave	6449	872	13-Sep-06	2-Oct-06	38N	4W	12
	Amended		6706	666	13-Mar-07	27-Mar-07			
BX 39	AMC 374160	Mohave	6449	873	13-Sep-06	2-Oct-06	38N	4W	12
	Amended		6706	668	13-Mar-07	27-Mar-07			
BX 40	AMC 374161	Mohave	6449	874	13-Sep-06	2-Oct-06	38N	4W	12
	Amended		6706	670	13-Mar-07	27-Mar-07			
BX 41	AMC 374162	Mohave	6449	875	13-Sep-06	2-Oct-06	38N	4W	11
	Amended		6706	672	13-Mar-07	27-Mar-07			
BX 42	AMC 374163	Mohave	6449	876	13-Sep-06	2-Oct-06	38N	4W	11
	Amended		6706	674	13-Mar-07	27-Mar-07			
BX 43	AMC 374164	Mohave	6449	877	13-Sep-06	2-Oct-06	38N	4W	11
	Amended		6706	676	13-Mar-07	27-Mar-07			
BX 44	AMC 374165	Mohave	6449	878	13-Sep-06	2-Oct-06	38N	4W	11
	Amended		6706	678	13-Mar-07	27-Mar-07			
BX 45	AMC 374166	Mohave	6449	879	13-Sep-06	2-Oct-06	38N	4W	12
	Amended		6706	680	13-Mar-07	27-Mar-07			
BX 46	AMC 374167	Mohave	6449	880	13-Sep-06	2-Oct-06	38N	4W	12
	Amended		6706	682	13-Mar-07	27-Mar-07			
BX 47	AMC 374168	Mohave	6449	881	13-Sep-06	2-Oct-06	38N	4W	12
	Amended		6706	684	13-Mar-07	27-Mar-07			
BX 48	AMC 374169	Mohave	6449	882	13-Sep-06	2-Oct-06	38N	4W	12
	Amended		6706	686	13-Mar-07	27-Mar-07			
BX 49	AMC 374170	Mohave	6449	883	13-Sep-06	2-Oct-06	38N	4W	11
	Amended		6706	688	13-Mar-07	27-Mar-07			
BX 50	AMC 374171	Mohave	6449	884	13-Sep-06	2-Oct-06	38N	4W	11
	Amended		6706	690	13-Mar-07	27-Mar-07			
BX 51	AMC 374172	Mohave	6449	885	13-Sep-06	2-Oct-06	38N	4W	11
	Amended		6706	692	13-Mar-07	27-Mar-07			
BX 52	AMC 374173	Mohave	6449	886	13-Sep-06	2-Oct-06	38N	4W	11
	Amended		6706	694	13-Mar-07	27-Mar-07			
BX 53	AMC 374174	Mohave	6449	887	13-Sep-06	2-Oct-06	38N	4W	12
	Amended		6706	696	13-Mar-07	27-Mar-07			
BX 54	AMC 374175	Mohave	6449	888	13-Sep-06	2-Oct-06	38N	4W	12
	Amended		6706	698	13-Mar-07	27-Mar-07			

RECEIVED
 PHOENIX, ARIZONA
 CLIMAZ STATE OFFICE
 2010 AUG - 2 A 10: 18

27/SC

Exhibit "A"

Uranium One Exploration U.S.A. Inc.

<u>Claim Name</u>	<u>Serial Number</u>	<u>County</u>	<u>Book</u>	<u>Page</u>	<u>Date Rec.</u>	<u>File Date</u>	<u>Township</u>	<u>Range</u>	<u>Sec.</u>
BX 55	AMC 374176	Mohave	6449	889	13-Sep-06	2-Oct-06	38N	4W	12
	Amended		6706	700	13-Mar-07	27-Mar-07			
BX 56	AMC 374177	Mohave	6449	890	13-Sep-06	2-Oct-06	38N	4W	12
	Amended		6706	702	13-Mar-07	27-Mar-07			
BX 57	AMC 374178	Mohave	6449	891	13-Sep-06	2-Oct-06	38N	4W	11
	Amended		6706	704	13-Mar-07	27-Mar-07			
BX 58	AMC 374179	Mohave	6449	892	13-Sep-06	2-Oct-06	38N	4W	11
	Amended		6706	706	13-Mar-07	27-Mar-07			
BX 59	AMC 374180	Mohave	6449	893	13-Sep-06	2-Oct-06	38N	4W	11
	Amended		6706	708	13-Mar-07	27-Mar-07			
BX 60	AMC 374181	Mohave	6449	894	13-Sep-06	2-Oct-06	38N	4W	11
	Amended		6706	710	13-Mar-07	27-Mar-07			
BX 61	AMC 374182	Mohave	6449	895	13-Sep-06	2-Oct-06	38N	4W	12
	Amended		6706	712	13-Mar-07	27-Mar-07			
BX 62	AMC 374183	Mohave	6449	896	13-Sep-06	2-Oct-06	38N	4W	12
	Amended		6706	714	13-Mar-07	27-Mar-07			
BX 63	AMC 374184	Mohave	6449	897	13-Sep-06	2-Oct-06	38N	4W	12
	Amended		6706	716	13-Mar-07	27-Mar-07			
BX 64	AMC 374185	Mohave	6449	898	13-Sep-06	2-Oct-06	38N	4W	12
	Amended		6706	718	13-Mar-07	27-Mar-07			
BX 65	AMC 374186	Mohave	6449	899	13-Sep-06	2-Oct-06	38N	4W	14
	Amended		6706	720	13-Mar-07	27-Mar-07			
BX 66	AMC 374187	Mohave	6449	900	13-Sep-06	2-Oct-06	38N	4W	14
	Amended		6706	722	13-Mar-07	27-Mar-07			
BX 67	AMC 374188	Mohave	6449	901	13-Sep-06	2-Oct-06	38N	4W	14
	Amended		6706	724	13-Mar-07	27-Mar-07			
BX 68	AMC 374189	Mohave	6449	902	13-Sep-06	2-Oct-06	38N	4W	14
	Amended		6706	726	13-Mar-07	27-Mar-07			
BX 69	AMC 374190	Mohave	6449	903	13-Sep-06	2-Oct-06	38N	4W	13
	Amended		6706	728	13-Mar-07	27-Mar-07			
BX 70	AMC 374191	Mohave	6449	904	13-Sep-06	2-Oct-06	38N	4W	13
	Amended		6706	730	13-Mar-07	27-Mar-07			
BX 71	AMC 374192	Mohave	6449	905	13-Sep-06	2-Oct-06	38N	4W	13
	Amended		6706	732	13-Mar-07	27-Mar-07			
BX 72	AMC 374193	Mohave	6449	906	13-Sep-06	2-Oct-06	38N	4W	13
	Amended		6706	734	13-Mar-07	27-Mar-07			
BX 73	AMC 374194	Mohave	6449	907	13-Sep-06	2-Oct-06	38N	4W	14
	Amended		6706	736	13-Mar-07	27-Mar-07			
BX 74	AMC 374195	Mohave	6449	908	13-Sep-06	2-Oct-06	38N	4W	14
	Amended		6706	738	13-Mar-07	27-Mar-07			
BX 75	AMC 374196	Mohave	6449	909	13-Sep-06	2-Oct-06	38N	4W	14
	Amended		6706	740	13-Mar-07	27-Mar-07			
BX 77	AMC 374198	Mohave	6449	911	13-Sep-06	2-Oct-06	38N	4W	13
	Amended		6706	744	13-Mar-07	27-Mar-07			
BX 78	AMC 374199	Mohave	6449	912	13-Sep-06	2-Oct-06	38N	4W	13
	Amended		6706	746	13-Mar-07	27-Mar-07			
BX 79	AMC 374200	Mohave	6449	913	13-Sep-06	2-Oct-06	38N	4W	13
	Amended		6706	748	13-Mar-07	27-Mar-07			

PHOENIX, ARIZONA
 2010 AUG - 2 A 10:18

RECEIVED
 PHOENIX STATE OFFICE

24/30

Exhibit "A"

Uranium One Exploration U.S.A. Inc.

<u>Claim Name</u>	<u>Serial Number</u>	<u>County</u>	<u>Book</u>	<u>Page</u>	<u>Date Rec.</u>	<u>File Date</u>	<u>Township</u>	<u>Range</u>	<u>Sec.</u>
BX 80	AMC 374201	Mohave	6449	914	13-Sep-06	2-Oct-06	38N	4W	14
	Amended		6706	750	13-Mar-07	27-Mar-07			
BX 81	AMC 374202	Mohave	6449	915	13-Sep-06	2-Oct-06	38N	4W	14
	Amended		6706	752	13-Mar-07	27-Mar-07			
BX 82	AMC 374203	Mohave	6449	916	13-Sep-06	2-Oct-06	38N	4W	14
	Amended		6706	754	13-Mar-07	27-Mar-07			
BX 83	AMC 374204	Mohave	6449	917	13-Sep-06	2-Oct-06	38N	4W	13
	Amended		6706	756	13-Mar-07	27-Mar-07			
BX 84	AMC 374205	Mohave	6449	918	13-Sep-06	2-Oct-06	38N	4W	13
	Amended		6706	758	13-Mar-07	27-Mar-07			
BX 85	AMC 374206	Mohave	6449	919	13-Sep-06	2-Oct-06	38N	4W	14
	Amended		6706	760	13-Mar-07	27-Mar-07			
BX 86	AMC 374207	Mohave	6449	920	13-Sep-06	2-Oct-06	38N	4W	14
	Amended		6706	762	13-Mar-07	27-Mar-07			
BX 87	AMC 374208	Mohave	6449	921	13-Sep-06	2-Oct-06	38N	4W	14
	Amended		6706	764	13-Mar-07	27-Mar-07			
BX 88	AMC 374209	Mohave	6449	922	13-Sep-06	2-Oct-06	38N	4W	13
	Amended		6706	766	13-Mar-07	27-Mar-07			
BX 89	AMC 374210	Mohave	6449	923	13-Sep-06	2-Oct-06	38N	4W	13
	Amended		6706	768	13-Mar-07	27-Mar-07			
BX 91	AMC 374212	Mohave	6449	925	13-Sep-06	2-Oct-06	38N	4W	14
	Amended		6706	772	13-Mar-07	27-Mar-07			
BX 92	AMC 374213	Mohave	6449	926	13-Sep-06	2-Oct-06	38N	4W	14
	Amended		6706	774	13-Mar-07	27-Mar-07			
BX 93	AMC 374214	Mohave	6449	927	13-Sep-06	2-Oct-06	38N	4W	13
	Amended		6706	776	13-Mar-07	27-Mar-07			
BX 94	AMC 374215	Mohave	6449	928	13-Sep-06	2-Oct-06	38N	4W	13
	Amended		6706	778	13-Mar-07	27-Mar-07			
BX 96	AMC 374217	Mohave	6449	930	13-Sep-06	2-Oct-06	38N	4W	14
	Amended		6706	782	13-Mar-07	27-Mar-07			
BX 97	AMC 374218	Mohave	6449	931	13-Sep-06	2-Oct-06	38N	4W	14
	Amended		6706	784	13-Mar-07	27-Mar-07			
BX 98	AMC 374219	Mohave	6449	932	13-Sep-06	2-Oct-06	38N	4W	13
	Amended		6706	786	13-Mar-07	27-Mar-07			
BX 99	AMC 374220	Mohave	6449	933	13-Sep-06	2-Oct-06	38N	4W	13
	Amended		6706	788	13-Mar-07	27-Mar-07			
BX 101	AMC 374222	Mohave	6449	935	13-Sep-06	2-Oct-06	38N	4W	13
	Amended		6706	792	13-Mar-07	27-Mar-07			
BX 102	AMC 374223	Mohave	6449	936	13-Sep-06	2-Oct-06	38N	4W	13
	Amended		6706	794	13-Mar-07	27-Mar-07			
BX 103	AMC 374224	Mohave	6449	937	13-Sep-06	2-Oct-06	38N	4W	13
	Amended		6706	796	13-Mar-07	27-Mar-07			
BX 104	AMC 374225	Mohave	6449	938	13-Sep-06	2-Oct-06	38N	4W	13
	Amended		6706	798	13-Mar-07	27-Mar-07			
BX 106	AMC 374227	Mohave	6449	940	13-Sep-06	2-Oct-06	38N	4W	14
	Amended		6706	802	13-Mar-07	27-Mar-07			
BX 107	AMC 374228	Mohave	6449	941	13-Sep-06	2-Oct-06	38N	4W	14
	Amended		6706	804	13-Mar-07	27-Mar-07			

RECEIVED
 PLM AZ STATE OFFICE
 2010 AUG - 2 A 10:18
 PHOENIX, ARIZONA

24/02

Exhibit "A"

Uranium One Exploration U.S.A. Inc.

<u>Claim Name</u>	<u>Serial Number</u>	<u>County</u>	<u>Book</u>	<u>Page</u>	<u>Date Rec.</u>	<u>File Date</u>	<u>Township</u>	<u>Range</u>	<u>Sec.</u>
BX 108	AMC 374229	Mohave	6449	942	13-Sep-06	2-Oct-06	38N	4W	14
	Amended		6706	806	13-Mar-07	27-Mar-07			
BX 109R	AMC 393472	Mohave	7237	760	19-Jun-08	25-Jun-08	38N	4W	13
BX 110R	AMC 393471	Mohave	7237	758	19-Jun-08	25-Jun-08	38N	4W	13
BX 111	AMC 374232	Mohave	6449	945	13-Sep-06	2-Oct-06	38N	4W	13
	Amended		6706	812	13-Mar-07	27-Mar-07			
BX 112	AMC 374233	Mohave	6449	946	13-Sep-06	2-Oct-06	38N	4W	13
	Amended		6706	814	13-Mar-07	27-Mar-07			
BX 114	AMC 374235	Mohave	6449	948	13-Sep-06	2-Oct-06	38N	4W	14
	Amended		6706	818	13-Mar-07	27-Mar-07			
BX 115	AMC 374236	Mohave	6449	949	13-Sep-06	2-Oct-06	38N	4W	14
	Amended		6706	820	13-Mar-07	27-Mar-07			
BX 116	AMC 374237	Mohave	6449	950	13-Sep-06	2-Oct-06	38N	4W	14
	Amended		6706	822	13-Mar-07	27-Mar-07			
BX 117	AMC 374238	Mohave	6449	951	13-Sep-06	2-Oct-06	38N	4W	13
	Amended		6706	824	13-Mar-07	27-Mar-07			
BX 118	AMC 374239	Mohave	6449	952	13-Sep-06	2-Oct-06	38N	4W	13
	Amended		6706	826	13-Mar-07	27-Mar-07			
BX 119	AMC 374240	Mohave	6449	953	13-Sep-06	2-Oct-06	38N	4W	13
	Amended		6706	828	13-Mar-07	27-Mar-07			
BX 120	AMC 374241	Mohave	6449	954	13-Sep-06	2-Oct-06	38N	4W	13
	Amended		6706	830	13-Mar-07	27-Mar-07			
BX 123	AMC 374244	Mohave	6449	957	13-Sep-06	2-Oct-06	38N	4W	14
	Amended		6706	836	13-Mar-07	27-Mar-07			
BX 124	AMC 374245	Mohave	6449	958	13-Sep-06	2-Oct-06	38N	4W	14
	Amended		6706	838	13-Mar-07	27-Mar-07			
BX 125	AMC 374246	Mohave	6449	959	13-Sep-06	2-Oct-06	38N	4W	13
	Amended		6706	840	13-Mar-07	27-Mar-07			
BX 126	AMC 374247	Mohave	6449	960	13-Sep-06	2-Oct-06	38N	4W	13
	Amended		6706	842	13-Mar-07	27-Mar-07			
BX 127	AMC 374248	Mohave	6449	961	13-Sep-06	2-Oct-06	38N	4W	13
	Amended		6706	844	13-Mar-07	27-Mar-07			
BX 128	AMC 374249	Mohave	6449	962	13-Sep-06	2-Oct-06	38N	4W	13
	Amended		6706	846	13-Mar-07	27-Mar-07			

Total BX claims = 88

PHOENIX, ARIZONA

2010 AUG - 2 A 10: 18

RECEIVED
BLM AZ STATE OFFICE

18
SC

Exhibit "A"

Uranium One Exploration U.S.A. Inc.

Uranium One Exploration U.S.A. Inc.
2010-2011 Claim Maintenance Filing - Findlay Tank Project

<u>Claim Name</u>	<u>Serial No</u>	<u>County</u>	<u>Book</u>	<u>Page</u>	<u>Date Rec</u>	<u>File Date</u>	<u>Township</u>	<u>Range</u>	<u>Sec.</u>
U1 FRAC - 1	AMC 393370	Mohave	7185	222	29-Apr-08	13-Jun-08	38N	4W	13
U1 - 2	AMC 393366	Mohave	7185	220	29-Apr-08	13-Jun-08	38N	4W	13
U1 - 3	AMC 393367	Mohave	7185	218	29-Apr-08	13-Jun-08	38N	4W	13
U1 - 4	AMC 393368	Mohave	7185	216	29-Apr-08	13-Jun-08	38N	4W	13
U1 - 5	AMC 393369	Mohave	7185	214	29-Apr-08	13-Jun-08	38N	4W	13
U1 FRAC - 6	AMC 393470	Mohave	7237	762	19-Jun-08	25-Jun-08	38N	4W	13
U1 FRAC - 7	AMC 393371	Mohave	7185	212	29-Apr-08	13-Jun-08	38N	4W	13/14
U1 FRAC - 8	AMC 393372	Mohave	7185	210	29-Apr-08	13-Jun-08	38N	4W	14
U1 FRAC - 9	AMC 393373	Mohave	7185	208	29-Apr-08	13-Jun-08	38N	4W	14
U1 FRAC - 10	AMC 393374	Mohave	7185	206	29-Apr-08	13-Jun-08	38N	4W	14
U1 FRAC - 11	AMC 393375	Mohave	7185	204	29-Apr-08	13-Jun-08	38N	4W	14

Total U1 claims = 11

11/5c

RECEIVED
PLM AZ STATE OFFICE
2010 AUG - 2 A 10: 18
PHOENIX, ARIZONA

Exhibit "A"

Uranium One Exploration USA, Inc.
2010-2011 Claim Maintenance Filing

Claim Name and Number	BLM Serial #	County	County Instrument #	Book : page #	Township - Range - Sections		
WE Claim Group							
WE15	AMC361869	Mohave	2004058044	5080: 960	38N	4W	13
WE16	AMC361870	Mohave	2004058045	5080: 962	38N	4W	13
WE17	AMC361871	Mohave	2004058046	5080: 964	38N	4W	13
WE18	AMC361872	Mohave	2004058047	5080: 966	38N	4W	13

Total number WE claims = 4

4/50

RECEIVED
BLM AZ STATE OFFICE
2010 AUG -2 A 10: 17
PHOENIX, ARIZONA

Exhibit "A"

Uranium One Americas, Inc.
2010-2011 Claim Maintenance Filing

Claim Name and Number	BLM Serial #	County	County Instrument #	Book : page #	Township - Range - Sections		
AZ Claim Group							
AZ77	AMC363109	Mohave	2004106411	5299: 61	38N	4W	14
AZ79	AMC363110	Mohave	2004106412	5299: 63	38N	4W	14
AZ81	AMC363111	Mohave	2004106413	5299: 65	38N	4W	14
AZ83	AMC363112	Mohave	2004106414	5299: 67	38N	4W	14
AZ90	AMC363113	Mohave	2004106415	5299: 69	38N	4W	14
AZ200	AMC363114	Mohave	2004106416	5299: 71	38N	4W	13
AZ201	AMC363115	Mohave	2004106417	5299: 73	38N	4W	13
AZ202	AMC363116	Mohave	2004106418	5299: 75	38N	4W	13

Total number AZ claims = 8

sl/sc

ENTERED INTO COMPUTER

AUG 10 2010

RECEIVED
BLM AZ STATE OFFICE
2010 AUG -2 A 10: 17
PHOENIX, ARIZONA

United States Department of the Interior
 Bureau of Land Management
 LANDS/RECREATION & PLANNING
 ONE N CENTRAL AVE
 PHOENIX, AZ 85004 -2203
 Phone:

Receipt

No: 2181528

ENTERED INTO COMPUTER

Transaction #: 2251123

Date of Transaction: 08/02/2010

CUSTOMER: URANIUM ONE AMERICAS INC
 8055 E TUFTS AVE STE 500
 DENVER, CO 80237-2993 US

AUG 10 2010

LINE #	QTY	DESCRIPTION	REMARKS	UNIT PRICE	TOTAL
1	1.00	LOCATABLE MINERALS / MINING CLAIMS-NOT NEW-UNADJUD, ONE AUTH NO. ONLY / MINING CLAIM MONEY RECEIVED CASES: AMC374154/\$15540.00	MAINT (111) 2011	- n/a -	15540.00
TOTAL:					\$15,540.00

PAYMENT INFORMATION			
1	AMOUNT:	15540.00	POSTMARKED: N/A
	TYPE:	CHECK	RECEIVED: 08/02/2010
	CHECK NO:	7769	
	NAME:	URANIUM ONE AMERICAS INC 8055 E TUFTS AVE STE 500 DENVER CO 80237-2993 US	

REMARKS

This receipt was generated by the automated BLM Collections and Billing System and is a paper representation of a portion of the official electronic record contained therein.

Amc 363109

363324

368816

364785

361855

364102

370610

374122

374300

379096

375918

386190

388220

386379

389419

URANIUM ONE AMERICAS, INC

8055 East Tufts Avenue – Suite 500

Denver, CO 80237

July 21,

July 14, 2010

United States Department of the Interior
Bureau of Land Management
Arizona State Office
One North Central Avenue, Suite 800
Phoenix, AZ 85004-4427

NO. OF CLAIMS 386
AMOUNT 54040
RECEIPT NO. 2181560
INIT. SC

**** BLM-ASO****

Delivery: **Fedex** HAND CARRIED

RE: **Mining Claim Maintenance Fees for Assessment Year Ending September 1, 2011.** 391842

Dear Sir or Madam,

Enclosed is Uranium One's check #7768 in the amount of \$54,040.00, which serves as payment of the Maintenance Fees of \$140.00 for each of the 386 unpatented claims more particularly described on the claim lists (Exhibit A) attached hereto. 396411
390963
389861


This letter is evidence of owner's intention to hold such claims through the assessment year ending on September 1, 2011.

<u>Claim Group</u>	<u>Project</u>	<u>County</u>	<u>Number of Claims</u>
AZ	North Rim	Mohave/Coconino	149
CWP, WE	North Rim	Mohave/Coconino	19
Kai, BX, Millie, Woody, H, Lola	North Rim	Mohave	34
14, 23, AMB, BK, GBH, GRAMA, NATE, M, 54, MITT, OH, R, RCO, RON, SPIKE, SS, TNL, UNIT, WC, WHY	North Rim	Mohave/Coconino	146
Star*	North Rim	Mohave	38
Total Claims			386

*Paid on behalf of the owners: NuStar Exploration LLC.

Please return receipts and date stamped copies to me at the above address. If you have any questions concerning this filing please call me at 575 336-7813.

Sincerely,


Gordon R. Peake, CPL

RECEIVED
BLM AZ STATE OFFICE
2010 AUG - 2 A 10: 12
PHOENIX, ARIZONA

Exhibit "A"

Uranium One Americas, Inc.
2010-2011 Claim Maintenance Filing

Claim Name and Number	BLM Serial #	County	County Instrument #	Book : page #	Township - Range - Sections		
AZ Claim Group							
AZ97	AMC363117	Coconino	3293153	:	39N	2W	18
AZ98	AMC363118	Coconino	3293154	:	39N	2W	18
AZ99	AMC363119	Coconino	3293155	:	39N	2W	18
AZ100	AMC363120	Coconino	3293156	:	39N	2W	18
AZ101	AMC363121	Coconino	3293157	:	39N	2W	18
AZ102	AMC363122	Coconino	3293158	:	39N	2W	18
AZ103	AMC363123	Mohave	2004106425	5299: 89	36N	6W	21
AZ104	AMC363124	Mohave	2004106426	5299: 91	36N	6W	21
AZ105	AMC363125	Mohave	2004106427	5299: 93	36N	6W	21
AZ106	AMC363126	Mohave	2004106428	5299: 95	36N	6W	21
AZ107	AMC363127	Mohave	2004106429	5299: 97	36N	6W	21
AZ108	AMC363128	Mohave	2004106430	5299: 99	36N	6W	21
AZ109	AMC363129	Mohave	2004106431	5299: 101	36N	6W	30
AZ110	AMC363130	Mohave	2004106432	5299: 103	36N	6W	30
AZ111	AMC363131	Mohave	2004106433	5299: 105	36N	6W	30
AZ112	AMC363132	Mohave	2004106434	5299: 107	36N	6W	30
AZ113	AMC363133	Mohave	2004106435	5299: 109	36N	6W	29
AZ114	AMC363134	Mohave	2004106436	5299: 111	36N	6W	29
AZ115	AMC363135	Mohave	2004106437	5299: 113	36N	6W	29
AZ116	AMC363136	Mohave	2004106438	5299: 115	36N	6W	29
AZ248	AMC363137	Mohave	2004106439	5299: 117	36N	6W	21
AZ249	AMC363138	Mohave	2004106440	5299: 119	36N	6W	21
AZ250	AMC363139	Mohave	2004106441	5299: 121	36N	6W	21
AZ117	AMC363140	Coconino	3293145	:	39N	2W	5
AZ118	AMC363141	Coconino	3293146	:	39N	2W	5
AZ284	AMC363142	Coconino	3293147	:	39N	2W	5
AZ285	AMC363143	Coconino	3293148	:	39N	2W	5
AZ286	AMC363144	Coconino	3293149	:	39N	2W	5
AZ287	AMC363145	Coconino	3293150	:	39N	2W	5

RECEIVED
 PHOENIX, ARIZONA
 2010 JUN - 2 A 10:12
 PHOENIX STATE OFFICE

29/30

Uranium One Americas, Inc.
2010-2011 Claim Maintenance Filing

Claim Name and Number	BLM Serial #	County	County Instrument #	Book : page #	Township - Range - Sections
AZ288	AMC363146	Coconino	3293151	:	39N 2W 5
AZ289	AMC363147 *	Coconino	3293152	:	39N 2W 5
AZ55	AMC363324 0	Mohave	2004106390	5299: 19	38N 4W 25
AZ56	AMC363325	Mohave	2004106391	5299: 21	38N 4W 25
AZ57	AMC363326	Mohave	2004106392	5299: 23	38N 4W 25
AZ58	AMC363327	Mohave	2004106393	5299: 25	38N 4W 25
AZ59	AMC363328	Mohave	2004106394	5299: 27	38N 4W 25
AZ60	AMC363329	Mohave	2004106395	5299: 29	38N 4W 25
AZ61	AMC363330	Mohave	2004106396	5299: 31	38N 4W 27
AZ62	AMC363331	Mohave	2004106397	5299: 33	38N 4W 27
AZ63	AMC363332	Mohave	2004106398	5299: 35	38N 4W 27
AZ64	AMC363333	Mohave	2004106399	5299: 37	38N 4W 27
AZ65	AMC363334	Mohave	2004106400	5299: 39	38N 4W 27
AZ66	AMC363335	Mohave	2004106401	5299: 41	38N 4W 27
AZ67	AMC363336	Mohave	2004106402	5299: 43	38N 4W 26
AZ68	AMC363337	Mohave	2004106403	5299: 45	38N 4W 26
AZ69	AMC363338	Mohave	2004106404	5299: 47	38N 4W 26
AZ70	AMC363339	Mohave	2004106405	5299: 49	38N 4W 26
AZ71	AMC363340	Mohave	2004106406	5299: 51	38N 4W 26
AZ72	AMC363341	Mohave	2004106407	5299: 53	38N 4W 26
AZ73	AMC363342	Mohave	2004106408	5299: 55	38N 4W 34, 35
AZ74	AMC363343	Mohave	2004106409	5299: 57	38N 4W 35
AZ75	AMC363344	Mohave	2004106410	5299: 59	38N 4W 35
AZ84	AMC363345	Mohave	2004106419	5299: 77	38N 4W 17, 20
AZ85	AMC363346	Mohave	2004106420	5299: 79	38N 4W 17
AZ86	AMC363347	Mohave	2004106421	5299: 81	38N 4W 17, 20
AZ87	AMC363348	Mohave	2004106422	5299: 83	38N 4W 17
AZ88	AMC363349	Mohave	2004106423	5299: 85	38N 4W 17, 20
AZ89	AMC363350	Mohave	2004106424	5299: 87	38N 4W 17
AZ91	AMC363351	Coconino	3293159	:	39N 2W 13
AZ92	AMC363352	Coconino	3293160	:	39N 2W 13
AZ93	AMC363353	Coconino	3293161	:	39N 2W 13
AZ94	AMC363354	Coconino	3293162	:	39N 2W 13
AZ95	AMC363355	Coconino	3293163	:	39N 2W 13
AZ96	AMC363356	Coconino	3293164	:	39N 2W 13
AZ203	AMC363357	Mohave	2004106442	5299: 123	36N 5W 19
AZ204	AMC363358	Mohave	2004106443	5299: 125	36N 5W 19

RECEIVED
 IN CLAIMS STAFF OFFICE
 PHOENIX, ARIZONA
 2010 AUG -2 A 10: 12

3/1/10

Uranium One Americas, Inc.
2010-2011 Claim Maintenance Filing

Claim Name and Number	BLM Serial #	County	County Instrument #	Book : Page #	Township - Range - Sections
AZ205	AMC363359	Mohave	2004106444	5299: 127	36N 5W 19
AZ206	AMC363360	Mohave	2004106445	5299: 129	35N 6W 3
AZ207	AMC363361	Mohave	2004106446	5299: 131	35N 6W 3
AZ208	AMC363362	Mohave	2004106447	5299: 133	35N 6W 3
AZ209	AMC363363	Mohave	2004106448	5299: 135	35N 6W 3
AZ210	AMC363364	Mohave	2004106449	5299: 137	36N 6W 34
AZ211	AMC363365	Mohave	2004106450	5299: 139	35N 6W 3
AZ212	AMC363366	Mohave	2004106451	5299: 141	35N 6W 3
AZ213	AMC363367	Mohave	2004106452	5299: 143	35N 6W 3
AZ214	AMC363368	Mohave	2004106453	5299: 145	35N 6W 3
AZ215	AMC363369	Mohave	2004106454	5299: 147	35N 6W 6
AZ216	AMC363370	Mohave	2004106455	5299: 149	35N 6W 6
AZ217	AMC363371	Mohave	2004106456	5299: 151	35N 6W 6, 7
AZ218	AMC363372	Mohave	2004106457	5299: 153	35N 6W 7
AZ219	AMC363373	Mohave	2004106458	5299: 155	35N 6W 7
AZ220A	AMC363374	Mohave	2004106459	5299: 157	35N 6W 5, 6
AZ221A	AMC363375	Mohave	2004106460	5299: 159	35N 6W 5, 6
AZ222A	AMC363376	Mohave	2004106461	5299: 161	35N 6W 5,6,7,8
AZ223A	AMC363377	Mohave	2004106462	5299: 163	35N 6W 7,8
AZ224A	AMC363378	Mohave	2004106463	5299: 165	35N 6W 7,8
AZ220	AMC363379	Mohave	2004106464	5299: 167	37N 3W 17
AZ221	AMC363380	Mohave	2004106465	5299: 169	37N 3W 17
AZ222	AMC363381	Mohave	2004106466	5299: 171	37N 3W 17
AZ223	AMC363382	Mohave	2004106467	5299: 173	37N 3W 17
AZ224	AMC363383	Mohave	2004106468	5299: 175	37N 3W 16, 17
AZ225	AMC363384	Mohave	2004106469	5299: 177	38N 3W 19, 20
AZ226	AMC363385	Mohave	2004106470	5299: 179	38N 3W 19, 20
AZ227	AMC363386	Mohave	2004106471	5299: 181	38N 3W 19, 20
AZ228	AMC363387	Mohave	2004106472	5299: 183	38N 3W 19, 20
AZ229	AMC363388	Mohave	2004106473	5299: 185	38N 3W 20
AZ230	AMC363389	Mohave	2004106474	5299: 187	38N 3W 20
AZ231	AMC363390	Mohave	2004106475	5299: 189	38N 3W 20
AZ232	AMC363391	Mohave	2004106476	5299: 191	38N 3W 20
AZ233	AMC363392	Mohave	2004106477	5299: 193	38N 3W 20
AZ234	AMC363393	Mohave	2004106478	5299: 195	38N 3W 20
AZ248	AMC363407	Mohave	2004106492	5299: 223	35N 5W 1
AZ249	AMC363408	Mohave	2004106493	5299: 225	35N 5W 1

RECEIVED
 STATE OFFICE
 PHOENIX, ARIZONA
 2010 AUG - 2 A 10: 12

371
ge

Uranium One Americas, Inc.
2010-2011 Claim Maintenance Filing

Claim Name and Number	BLM Serial #	County	Instrument #	Book : page #	Township - Range - Sections
AZ250	AMC363409	Mohave	2004106494	5299: 227	35N 5W 1
AZ251	AMC363410	Mohave	2004106495	5299: 229	35N 4W 6
AZ252	AMC363411	Mohave	2004106496	5299: 231	35N 5W 12
AZ253	AMC363412	Mohave	2004106497	5299: 233	35N 5W 12
AZ254	AMC363413	Mohave	2004106498	5299: 235	35N 5W 12
AZ255	AMC363414	Mohave	2004106499	5299: 237	35N 4W 7
AZ256	AMC363415	Mohave	2004106500	5299: 239	35N 6W 8
AZ257	AMC363416	Mohave	2004106501	5299: 241	35N 6W 8
AZ258	AMC363417	Mohave	2004106502	5299: 243	35N 6W 9
AZ259	AMC363418	Mohave	2004106503	5299: 245	35N 6W 9
AZ260	AMC363419	Mohave	2004106504	5299: 247	35N 6W 17
AZ261	AMC363420	Mohave	2004106505	5299: 249	35N 6W 17
AZ262	AMC363421	Mohave	2004106506	5299: 251	35N 6W 16
AZ263	AMC363422 X	Mohave	2004106507	5299: 253	35N 6W 16
AZ274	AMC363433 O	Mohave	2004106518	5299: 275	38N 6W 28
AZ275	AMC363434	Mohave	2004106519	5299: 277	38N 6W 28
AZ276	AMC363435	Mohave	2004106520	5299: 279	38N 6W 28
AZ277	AMC363436	Mohave	2004106521	5299: 281	38N 6W 33
AZ278	AMC363437	Mohave	2004106522	5299: 283	38N 6W 33
AZ279	AMC363438	Mohave	2004106523	5299: 285	38N 6W 28
AZ280	AMC363439	Mohave	2004106524	5299: 287	38N 6W 28
AZ281	AMC363440	Mohave	2004106525	5299: 289	38N 6W 28
AZ282	AMC363441	Mohave	2004106526	5299: 291	38N 6W 33
AZ283	AMC363442	Mohave	2004106527	5299: 293	38N 6W 33
AZ290	AMC363443	Coconino	3293165	:	39N 6W 18
AZ291	AMC363444	Coconino	3293166	:	39N 6W 18
AZ292	AMC363445	Coconino	3293167	:	39N 6W 18
AZ293	AMC363446	Coconino	3293168	:	39N 6W 18
AZ294	AMC363447	Coconino	3293169	:	39N 6W 18
AZ295	AMC363448 X	Coconino	3293170	:	39N 6W 18
AZ235	AMC368816 O	Mohave	2005144525	6026: 794	35N 5W 14
AZ236	AMC368817	Mohave	2005144526	6026: 796	35N 5W 14
AZ237	AMC368818	Mohave	2005144527	6026: 798	35N 5W 14
AZ238	AMC368819	Mohave	2005144528	6026: 800	35N 5W 14
AZ239	AMC368820	Mohave	2005144529	6026: 802	35N 5W 14
AZ240	AMC368821	Mohave	2005144530	6026: 804	35N 5W 14
AZ241	AMC368822	Mohave	2005144531	6026: 806	35N 5W 14

RECEIVED
 PLM AZ STATE OFFICE
 2010 AUG -2 A 10:12
 PHOENIX, ARIZONA

37/50

Uranium One Americas, Inc.
 2010-2011 Claim Maintenance Filing

Claim Name and Number	BLM Serial #	County	County Instrument #	Book : page #	Township - Range - Sections
AZ242	AMC368823	Mohave	2005144532	6026: 808	35N 5W 14
AZ243	AMC368824	Mohave	2005144533	6026: 810	35N 5W 14
AZ244	AMC368825	Mohave	2005144534	6026: 812	35N 5W 14
AZ245	AMC368826	Mohave	2005144535	6026: 814	35N 5W 13, 14
AZ245A	AMC368827	Mohave	2005144536	6026: 816	35N 5W 13, 14
AZ245B	AMC368828	Mohave	2005144537	6026: 818	35N 5W 13, 14
AZ245C	AMC368829	Mohave	2005144538	6026: 820	35N 5W 13, 14
AZ246	AMC368830	Mohave	2005144539	6026: 822	35N 5W 13
AZ247	AMC368831	Mohave	2005144540	6026: 824	35N 5W 13

Total number AZ claims = 149

9/5c

RECEIVED
 BLM AZ STATE OFFICE
 2010 AUG - 2 A 10: 12
 PHOENIX, ARIZONA

Exhibit "A"

Uranium One Exploration USA, Inc.
2010-2011 Claim Maintenance Filing

Claim Name and Number	BLM Serial #	County	County Instrument #	Book : page #	Township - Range - Sections
CWP Claim Group					
CWP1	AMC364785	Coconino	3312829	: 39N 3W	22,27
CWP2	AMC364786	Coconino	3312830	: 39N 3W	22,27
CWP3	AMC364787	Coconino	3312831	: 39N 3W	27
CWP4	AMC364788	Coconino	3312832	: 39N 3W	27
CWP5	AMC364789	Coconino	3312833	: 39N 3W	27
CWP6	AMC364790	Coconino	3312834	: 39N 3W	27
CWP7	AMC364791	Coconino	3312835	: 39N 3W	27
CWP8	AMC364792	Coconino	3312836	: 39N 3W	27
CWP9	AMC364793	Coconino	3312837	: 39N 3W	22
CWP10	AMC364794	Coconino	3312838	: 39N 3W	22

Total number CWP claims = 10

10/yc

RECEIVED
BLM AZ STATE OFFICE
2010 AUG - 2 A 10: 13
PHOENIX, ARIZONA

Exhibit "A"

Uranium One Exploration USA, Inc.
2010-2011 Claim Maintenance Filing

Claim Name and Number	BLM Serial #	County	County Instrument #	Book : page #	Township - Range - Sections		
WE Claim Group							
WE13	AMC361867	Mohave	2004058042	5080: 956	38N	4W	34
WE14	AMC361868	Mohave	2004058043	5080: 958	38N	4W	34,35
WE19	AMC361873	Mohave	2004058048	5080: 968	37N	3W	16,17
WE20	AMC361874	Mohave	2004058049	5080: 970	36N	6W	24
WE21	AMC361875	Mohave	2004058050	5080: 972	36N	6W	24
WE22	AMC361876	Mohave	2004058051	5080: 974	36N	6W	24
WE23	AMC361877	Mohave	2004058052	5080: 976	36N	5W	20
WE24	AMC361878	Mohave	2004058053	5080: 978	36N	5W	20
WE25	AMC361879	Mohave	2004058054	5080: 980	36N	5W	20

Total number WE claims = 9

9/50

RECEIVED
 BLM AZ STATE OFFICE
 2010 AUG - 2 A 10: 13
 PHOENIX, ARIZONA

Exhibit "A"

Uranium One Exploration U.S.A. Inc.

Owner: Uranium One Exploration U.S.A. Inc.
 2010-2011 Claim Maintenance Filing - North Rim Project

<u>Claim Name</u>	<u>Serial No</u>	<u>County</u>	<u>Instrument</u>	<u>Book</u>	<u>Page</u>	<u>Date Rec</u>	<u>File Date</u>	<u>Township</u>	<u>Range</u>	<u>Sec.</u>
KAI # 1	AMC 370610	Mohave	2006019383	6124	547	24-Feb-06	6-Mar-06	38N	4W	17
	Amended		2006057620	6297	587	5-Jun-06	8-Sep-06			
	Amended		2007023379	6706	536	13-Mar-07	27-Mar-07			
KAI # 2	AMC 370611	Mohave	2006019384	6124	549	24-Feb-06	6-Mar-06	38N	4W	17
	Amended		2006057621	6297	589	5-Jun-06	8-Sep-06			
	Amended		2007023380	6706	538	13-Mar-07	27-Mar-07			
KAI # 3	AMC 370612	Mohave	2006019385	6124	551	24-Feb-06	6-Mar-06	38N	4W	17
	Amended		2007023381	6706	540	13-Mar-07	27-Mar-07			
KAI # 4	AMC 370613	Mohave	2006019386	6124	553	24-Feb-06	6-Mar-06	38N	4W	17
	Amended		2006057622	6297	591	5-Jun-06	8-Sep-06			
	Amended		2007023382	6706	542	13-Mar-07	27-Mar-07			
KAI # 5	AMC 370614	Mohave	2006019387	6124	555	24-Feb-06	6-Mar-06	38N	4W	17
	Amended		2007023383	6706	544	13-Mar-07	27-Mar-07			
KAI # 6	AMC 370615	Mohave	2006019388	6124	557	24-Feb-06	6-Mar-06	38N	4W	17,18 19,20
	Amended		2006057623	6297	593	5-Jun-06	8-Sep-06			
	Amended		2007023384	6706	546	13-Mar-07	27-Mar-07			
KAI # 7	AMC 370616	Mohave	2006019389	6124	559	24-Feb-06	6-Mar-06	38N	4W	17
	Amended		2006057624	6297	595	5-Jun-06	8-Sep-06			
	Amended		2007023385	6706	548	13-Mar-07	27-Mar-07			
KAI # 8	AMC 370617	Mohave	2006019390	6124	561	24-Feb-06	6-Mar-06	38N	4W	17
	Amended		2007023386	6706	550	13-Mar-07	27-Mar-07			
KAI # 9	AMC 370618	Mohave	2006019391	6124	563	24-Feb-06	6-Mar-06	38N	4W	19,20
	Amended		2006057625	6297	597	5-Jun-06	8-Sep-06			
	Amended		2007023387	6706	552	13-Mar-07	27-Mar-07			
KAI # 10	AMC 370619	Mohave	2006019392	6124	565	24-Feb-06	6-Mar-06	38N	4W	20
	Amended		2006057626	6297	599	5-Jun-06	8-Sep-06			
	Amended		2007023388	6706	554	13-Mar-07	27-Mar-07			

Total KAI Claims = 10

10/50

RECEIVED
 PLMAZ STATE OFFICE
 2010 AUG - 2 A 10: 13
 PHOENIX, ARIZONA

Exhibit "A"

Uranium One Exploration U.S.A. Inc.

Owner: Uranium One Exploration USA Inc.
 2010-2011 Claim Maintenance Filing - North Rim Project

<u>Claim Name</u>	<u>Serial No</u>	<u>County</u>	<u>Instrument</u>	<u>Book</u>	<u>Page</u>	<u>Date Rec</u>	<u>File Date</u>	<u>Township</u>	<u>Range</u>	<u>Sec.</u>
BX 25	AMC 374146	Mohave	2006090967	6449	859	13-Sep-06	2-Oct-06	38N	4W	10,11
	Amended		2007023431	6706	640	13-Mar-07	27-Mar-07			
BX 26	AMC 374147	Mohave	2006090968	6449	860	13-Sep-06	2-Oct-06	38N	4W	11
	Amended		2007023432	6706	642	13-Mar-07	27-Mar-07			
BX 27	AMC 374148	Mohave	2006090969	6449	861	13-Sep-06	2-Oct-06	38N	4W	11
	Amended		2007023433	6706	644	13-Mar-07	27-Mar-07			
BX 28	AMC 374149	Mohave	2006090970	6449	862	13-Sep-06	2-Oct-06	38N	4W	11
	Amended		2007023434	6706	646	13-Mar-07	27-Mar-07			
BX 29	AMC 374150	Mohave	2006090971	6449	863	13-Sep-06	2-Oct-06	38N	4W	12
	Amended		2007023435	6706	648	13-Mar-07	27-Mar-07			
BX 30	AMC 374151	Mohave	2006090972	6449	864	13-Sep-06	2-Oct-06	38N	4W	12
	Amended		2007023436	6706	650	13-Mar-07	27-Mar-07			
BX 31	AMC 374152	Mohave	2006090973	6449	865	13-Sep-06	2-Oct-06	38N	4W	10,11
	Amended		2007023437	6706	652	13-Mar-07	27-Mar-07			
BX 32	AMC 374153	Mohave	2006090974	6449	866	13-Sep-06	2-Oct-06	38N	3&4W	7,12
	Amended		2007023438	6706	654	13-Mar-07	27-Mar-07			

Total BX Claims = 8

8/50

RECEIVED
 ELMAZ STATE OFFICE
 2010 AUG - 2 A 10: 13
 PHOENIX, ARIZONA

Exhibit "A"

Uranium One Exploration U.S.A. Inc.

Owner: Uranium One Exploration U.S.A. Inc.
2010-2011 Claim Maintenance Filing - North Rim Project

<u>Claim Name</u>	<u>Serial No</u>	<u>County</u>	<u>Instrument</u>	<u>Book</u>	<u>Page</u>	<u>Date Rec</u>	<u>File Date</u>	<u>Township</u>	<u>Range</u>	<u>Sec.</u>
MILLIE 1	AMC 374305	Mohave	2006080734	6403	122	11-Aug-06	2-Oct-06	37N	3W	17,18
	Amended		2007023389	6706	556	13-Mar-07	27-Mar-07			
MILLIE 2	AMC 374306	Mohave	2006080735	6403	124	11-Aug-06	2-Oct-06	37N	3W	17
	Amended		2007023390	6706	558	13-Mar-07	27-Mar-07			
MILLIE 4	AMC 374308	Mohave	2006080737	6403	128	11-Aug-06	2-Oct-06	37N	3W	17
	Amended		2007023392	6706	562	13-Mar-07	27-Mar-07			

Total Millie Claims = 3

3/sc

RECEIVED
FLM AZ STATE OFFICE
2010 AUG - 2 A 10: 13
PHOENIX, ARIZONA

Exhibit "A"

Uranium One Exploration U.S.A. Inc.

Owner: Uranium One Exploration U.S.A. Inc.
2010-2011 Claim Maintenance Filing - North Rim Project

<u>Claim Name</u>	<u>Serial No</u>	<u>County</u>	<u>Instrument</u>	<u>Book</u>	<u>Page</u>	<u>Date Rec</u>	<u>File Date</u>	<u>Township</u>	<u>Range</u>	<u>Sec.</u>
WOODY 1	AMC 374317	Mohave	2006080740	6403	134	11-Aug-06	2-Oct-06	37N	4W	12
	Amended		2007023401	6706	580	13-Mar-07	27-Mar-07			
WOODY 2	AMC 374318	Mohave	2006080741	6403	136	11-Aug-06	2-Oct-06	37N	4W	12
	Amended		2007023402	6706	582	13-Mar-07	27-Mar-07			
WOODY 3	AMC 374319	Mohave	2006080742	6403	138	11-Aug-06	2-Oct-06	37N	4W	12
	Amended		2007023403	6706	584	13-Mar-07	27-Mar-07			
WOODY 4	AMC 374320	Mohave	2006080743	6403	140	11-Aug-06	2-Oct-06	37N	4W	12
	Amended		2007023404	6706	586	13-Mar-07	27-Mar-07			
WOODY 5	AMC 374321	Mohave	2006080744	6403	142	11-Aug-06	2-Oct-06	37N	4W	12
	Amended		2007023405	6706	588	13-Mar-07	27-Mar-07			
WOODY 6	AMC 374322	Mohave	2006080745	6403	144	11-Aug-06	2-Oct-06	37N	4W	12
	Amended		2007023406	6706	590	13-Mar-07	27-Mar-07			

Total WOODY Claims = 6

6/50

RECEIVED
CLM AZ STATE OFFICE
2010 AUG - 2 A 10:13
PHOENIX, ARIZONA

Exhibit "A"

Uranium One Exploration U.S.A. Inc.

Owner: Uranium One Exploration U.S.A. Inc.
2010-2011 Claim Maintenance Filing - North Rim Project

<u>Claim Name</u>	<u>Serial No</u>	<u>County</u>	<u>Instrument</u>	<u>Book</u>	<u>Page</u>	<u>Date Rec</u>	<u>File Date</u>	<u>Township</u>	<u>Range</u>	<u>Sec.</u>
H- 1	AMC 375918	Mohave	2006101413	6497	449	16-Oct-06	6-Dec-06	38N	3W	7
Amended			2007023376	6706	530	13-Mar-07	27-Mar-07			
H- 2	AMC 375919	Mohave	2006101414	6497	451	16-Oct-06	6-Dec-06	38N	3W	7
Amended			2007023377	6706	532	13-Mar-07	27-Mar-07			
H- 3	AMC 375920	Mohave	2006101415	6497	453	16-Oct-06	6-Dec-06	38N	3W	7
Amended			2007023378	6706	534	13-Mar-07	27-Mar-07			

Total H Claims = 3

3/50

RECEIVED
BLM AZ STATE OFFICE
2010 AUG -2 A 10:13
PHOENIX, ARIZONA

Exhibit "A"

Uranium One Exploration U.S.A. Inc.

Owner: Uranium One Exploration USA Inc.
2010-2011 Claim Maintenance Filing - North Rim Project

<u>Claim Name</u>	<u>Serial No</u>	<u>County</u>	<u>Instrument</u>	<u>Book</u>	<u>Page</u>	<u>Date Rec</u>	<u>File Date</u>	<u>Township</u>	<u>Range</u>	<u>Sec.</u>
LOLA 1	AMC 379096	Mohave	2007008540	6645	315	30-Jan-07	14-Feb-07	36N	5W	12
LOLA 2	AMC 379097	Mohave	2007008541	6645	317	30-Jan-07	14-Feb-07	36N	5W	24
LOLA 3	AMC 379098	Mohave	2007008542	6645	319	30-Jan-07	14-Feb-07	36N	5W	24
LOLA 4	AMC 379099	Mohave	2007008543	6645	321	30-Jan-07	14-Feb-07	36N	5W	24

Total Lola claims = 4

4/50

RECEIVED
DLMAZ STATE OFFICE
2010 AUG - 2 A 10: 13
PHOENIX, ARIZONA

Exhibit "A"

Uranium One Americas, Inc.

Owner: Uranium One Americas, Inc.

2010-2011 Claim Maintenance Filing - North Rim Project

<u>Claim Name</u>	<u>Serial No</u>	<u>County</u>	<u>Instrument</u>	<u>Book</u>	<u>Page</u>	<u>Date Rec</u>	<u>File Date</u>	<u>Township</u>	<u>Range</u>	<u>Sec.</u>
14 - 1	AMC 386199	Coconino	3461809	n/a	n/a	15-Oct-07	16-Oct-07	38N	3W	14,23
14 - 2	AMC 386200	Coconino	3461810	n/a	n/a	15-Oct-07	16-Oct-07	38N	3W	14,23
14 - 3	AMC 386201	Coconino	3461811	n/a	n/a	15-Oct-07	16-Oct-07	38N	3W	14,23
14 - 4	AMC 386202	Coconino	3461812	n/a	n/a	15-Oct-07	16-Oct-07	38N	3W	14,23

Total 14 Claims = 4

H/sc

RECEIVED
DLM AZ STATE OFFICE
2010 AUG - 2 A 10: 13
PHOENIX, ARIZONA

Exhibit "A"

Uranium One Americas, Inc.

Owner: Uranium One Americas, Inc.

2010-2011 Claim Maintenance Filing - North Rim Project

<u>Claim Name</u>	<u>Serial No</u>	<u>County</u>	<u>Instrument</u>	<u>Book</u>	<u>Page</u>	<u>Date Rec</u>	<u>File Date</u>	<u>Township</u>	<u>Range</u>	<u>Sec.</u>
23 - 1	AMC 386219	Mohave	2007089620	6992	714	16-Oct-07	16-Oct-07	36N	6W	22,23
23 - 2	AMC 386221	Mohave	2007089621	6992	717	16-Oct-07	16-Oct-07	36N	6W	23
23 - 3	AMC 386223	Mohave	2007089622	6992	720	16-Oct-07	16-Oct-07	36N	6W	22,23
23 - 4	AMC 386226	Mohave	2007089623	6992	723	16-Oct-07	16-Oct-07	36N	6W	23
23 - 5	AMC 386228	Mohave	2007089624	6992	726	16-Oct-07	16-Oct-07	36N	6W	22,23
23 - 6	AMC 386230	Mohave	2007089625	6992	729	16-Oct-07	16-Oct-07	36N	6W	23
23 - 7	AMC 386231	Mohave	2007089626	6992	732	16-Oct-07	16-Oct-07	36N	6W	22,23
23 - 8	AMC 386232	Mohave	2007089627	6992	735	16-Oct-07	16-Oct-07	36N	6W	23
23 - 9	AMC 386233	Mohave	2007089628	6992	738	16-Oct-07	16-Oct-07	36N	6W	22,23
23 - 10	AMC 386234	Mohave	2007089629	6992	741	16-Oct-07	16-Oct-07	36N	6W	23

Total 23 Claims = 10

10/50

RECEIVED
BLM/AZ STATE OFFICE
2010 AUG - 2 A 10: 13
PHOENIX, ARIZONA

Exhibit "A"

Uranium One Americas, Inc.

Owner: Uranium One Americas, Inc.
2010-2011 Claim Maintenance Filing - North Rim Project

<u>Claim Name</u>	<u>Serial No</u>	<u>County</u>	<u>Instrument</u>	<u>Book</u>	<u>Page</u>	<u>Date Rec</u>	<u>File Date</u>	<u>Township</u>	<u>Range</u>	<u>Sec.</u>
23 - 1	AMC 386220	Coconino	3461816	n/a	n/a	15-Oct-07	16-Oct-07	38N	3W	23
23 - 2	AMC 386222	Coconino	3461817	n/a	n/a	15-Oct-07	16-Oct-07	38N	3W	23
23 - 3	AMC 386224	Coconino	3461818	n/a	n/a	15-Oct-07	16-Oct-07	38N	3W	23
23 - 4	AMC 386225	Coconino	3461819	n/a	n/a	15-Oct-07	16-Oct-07	38N	3W	23
23 - 5	AMC 386227	Coconino	3461820	n/a	n/a	15-Oct-07	16-Oct-07	38N	3W	22,23
23 - 6	AMC 386229	Coconino	3461821	n/a	n/a	15-Oct-07	16-Oct-07	38N	3W	22

Total 23 Claims = 6

6/50

RECEIVED
DLMAZ STATE OFFICE
2010 AUG - 2 A 10: 13
PHOENIX, ARIZONA

Exhibit "A"

Uranium One Americas, Inc.

Owner: Uranium One Americas, Inc.

2010-2011 Claim Maintenance Filing - North Rim Project

<u>Claim Name</u>	<u>Serial No</u>	<u>County</u>	<u>Instrument</u>	<u>Book</u>	<u>Page</u>	<u>Date Rec</u>	<u>File Date</u>	<u>Township</u>	<u>Range</u>	<u>Sec.</u>
AMB- 3	AMC 386247	Mohave	2007089600	6992	654	16-Oct-07	16-Oct-07	37N	3W	7
AMB- 4	AMC 386248	Mohave	2007089601	6992	657	16-Oct-07	16-Oct-07	37N	3W	7,18
AMB- 5	AMC 386249	Mohave	2007089602	6992	660	16-Oct-07	16-Oct-07	37N	3W	7
AMB- 6	AMC 386250	Mohave	2007089603	6992	663	16-Oct-07	16-Oct-07	37N	3W	7,18
AMB- 7	AMC 386251	Mohave	2007089604	6992	666	16-Oct-07	16-Oct-07	37N	3W	7
AMB- 8	AMC 386252	Mohave	2007089605	6992	669	16-Oct-07	16-Oct-07	37N	3W	7,18
AMB- 9	AMC 386253	Mohave	2007089606	6992	672	16-Oct-07	16-Oct-07	37N	3W	7
AMB- 10	AMC 386254	Mohave	2007089607	6992	675	16-Oct-07	16-Oct-07	37N	3W	7,18
AMB- 11	AMC 386255	Mohave	2007089608	6992	678	16-Oct-07	16-Oct-07	37N	3W	7,18
AMB- 12	AMC 386256	Mohave	2007089609	6992	681	16-Oct-07	16-Oct-07	37N	3W	7,8
AMB- 13	AMC 386257	Mohave	2007089610	6992	684	16-Oct-07	16-Oct-07	37N	3W	18
AMB- 14	AMC 386258	Mohave	2007089611	6992	687	16-Oct-07	16-Oct-07	37N	3W	17,18

Total AMB Claims = 12

12/50

RECEIVED
BLM AZ STATE OFFICE
2010 AUG - 2 A 10: 13
PHOENIX, ARIZONA

Exhibit "A"

Uranium One Americas, Inc.

Owner: Uranium One Americas, Inc.
2010-2011 Claim Maintenance Filing - North Rim Project

<u>Claim Name</u>	<u>Serial No</u>	<u>County</u>	<u>Instrument</u>	<u>Book</u>	<u>Page</u>	<u>Date Rec</u>	<u>File Date</u>	<u>Township</u>	<u>Range</u>	<u>Sec.</u>
BK # 1	AMC 388232	Mohave	2007101556	7041	418	5-Dec-07	11-Dec-07	37N	4W	2
BK # 2	AMC 388233	Mohave	2007101557	7041	421	5-Dec-07	11-Dec-07	37N	4W	2

Total BK Claims = 2

2/sc

RECEIVED
PLM AZ STATE OFFICE
2010 AUG - 2 A 10: 13
PHOENIX, ARIZONA

Exhibit "A"

Uranium One Americas, Inc.

Owner: Uranium One Americas, Inc.
2010-2011 Claim Maintenance Filing - North Rim Project

<u>Claim Name</u>	<u>Serial No</u>	<u>County</u>	<u>Instrument</u>	<u>Book</u>	<u>Page</u>	<u>Date Rec</u>	<u>File Date</u>	<u>Township</u>	<u>Range</u>	<u>Sec.</u>
GBH- 1	AMC 386311	Mohave	2007089537	6992	465	16-Oct-07	16-Oct-07	37N	5W	20
GBH- 2	AMC 386312	Mohave	2007089538	6992	468	16-Oct-07	16-Oct-07	37N	5W	20
GBH- 3	AMC 386313	Mohave	2007089539	6992	471	16-Oct-07	16-Oct-07	37N	5W	20
GBH- 4	AMC 386314	Mohave	2007089503	6992	363	16-Oct-07	16-Oct-07	37N	5W	20

Total GBH Claims = 4

4/50

RECEIVED
PLM AZ STATE OFFICE
2010 AUG - 2 A 10: 13
PHOENIX, ARIZONA

Exhibit "A"

Uranium One Americas, Inc.

Owner: Uranium One Americas, Inc.

2010-2011 Claim Maintenance Filing - North Rim Project

<u>Claim Name</u>	<u>Serial No</u>	<u>County</u>	<u>Instrument</u>	<u>Book</u>	<u>Page</u>	<u>Date Rec</u>	<u>File Date</u>	<u>Township</u>	<u>Range</u>	<u>Sec.</u>
GRAMA 1- 1	AMC 386315	Mohave	2007089584	6992	606	16-Oct-07	16-Oct-07	37N	4W	9
GRAMA 1- 2	AMC 386316	Mohave	2007089585	6992	609	16-Oct-07	16-Oct-07	37N	4W	9

Total GRAMA Claims = 2

2/sc

RECEIVED
BLM AZ STATE OFFICE
2010 AUG - 2 A 10: 13
PHOENIX, ARIZONA

Exhibit "A"

Uranium One Americas, Inc.

Owner: Uranium One Americas, Inc.

2010-2011 Claim Maintenance Filing - North Rim Project

<u>Claim Name</u>	<u>Serial No</u>	<u>County</u>	<u>Instrument</u>	<u>Book</u>	<u>Page</u>	<u>Date Rec</u>	<u>File Date</u>	<u>Township</u>	<u>Range</u>	<u>Sec.</u>
NATE- 1	AMC 386329	Mohave	2007089504	6992	366	16-Oct-07	16-Oct-07	37N	5W	30
NATE- 2	AMC 386330	Mohave	2007089505	6992	369	16-Oct-07	16-Oct-07	37N	5W	30

Total Nate Claims = 2

J/yc

RECEIVED
BLM AZ STATE OFFICE
2010 AUG -2 A 10:13
PHOENIX, ARIZONA

Exhibit "A"

Uranium One Americas, Inc.

Owner: Uranium One Americas, Inc.
 2010-2011 Claim Maintenance Filing - North Rim Project

<u>Claim Name</u>	<u>Serial No</u>	<u>County</u>	<u>Instrument</u>	<u>Book</u>	<u>Page</u>	<u>Date Rec</u>	<u>File Date</u>	<u>Township</u>	<u>Range</u>	<u>Sec.</u>
M-14- 1	AMC 388245 ✓	Mohave	2007101569	7041	457	5-Dec-07	11-Dec-07	37N	4W	5
M-14- 2	AMC 388246 ✓	Mohave	2007101570	7041	460	5-Dec-07	11-Dec-07	37N	4W	5
M-14- 3	AMC 388247 ✓	Mohave	2007101571	7041	463	5-Dec-07	11-Dec-07	37N	4W	5
M-14- 4	AMC 388248 ✓	Mohave	2007101572	7041	466	5-Dec-07	11-Dec-07	37N	4W	5
M-15- 1	AMC 388240 ✓	Mohave	2007101564	7041	442	5-Dec-07	11-Dec-07	37N	4W	4
M-19- 1	AMC 388249 ✓	Mohave	2007101573	7041	469	5-Dec-07	11-Dec-07	37N	4W	8
	amended		2009057241			17-Sep-09	29-Sep-09			
M-19- 2	AMC 388250 ✓	Mohave	2007101574	7041	472	5-Dec-07	11-Dec-07	37N	4W	8
	amended		2009057242			17-Sep-09	29-Sep-09			
M-19- 3	AMC 388251 ✓	Mohave	2007101575	7041	475	5-Dec-07	11-Dec-07	37N	4W	8
	amended		2009057243			17-Sep-09	29-Sep-09			
M-20- 1	AMC 388242 ✓	Mohave	2007101566	7041	448	5-Dec-07	11-Dec-07	37N	4W	9
M-20- 2	AMC 388243 ✓	Mohave	2007101567	7041	451	5-Dec-07	11-Dec-07	37N	4W	9
M-20- 3	AMC 388244 ✓	Mohave	2007101568	7041	454	5-Dec-07	11-Dec-07	37N	4W	9
M-37- 3	AMC 388257 ✓	Mohave	2007101581	7041	493	5-Dec-07	11-Dec-07	36N	5W	20,21
	amended		2009057246			17-Sep-09	29-Sep-09			
M-38- 3	AMC 388253 ✓	Mohave	2007101577	7041	481	5-Dec-07	11-Dec-07	37N	6W	13,24
	amended		2009057247			17-Sep-09	29-Sep-09			
M-42- 3	AMC 388254 ✓	Mohave	2007101578	7041	484	5-Dec-07	11-Dec-07	37N	5W	18

Total M claims = 14

14/50

RECEIVED
 BLM AZ STATE OFFICE
 2010 AUG - 2 A 10: 13
 PHOENIX, ARIZONA

Exhibit "A"

Uranium One Americas, Inc.

Owner: Uranium One Americas, Inc.

2010-2011 Claim Maintenance Filing - North Rim Project

Claim Name	Serial No	County	Instrument	Book	Page	Date Rec	File Date	Township	Range	Sec.
M-13- 1	AMC 386336	Mohave	2007089562	6992	540	16-Oct-07	16-Oct-07	37N	5W	3
M-13- 3	AMC 389861	Mohave	2008011410	7110	492	20-Feb-08	20-Feb-08	37N	5W	3
M-13- 4	AMC 389862	Mohave	2008011411	7110	495	20-Feb-08	20-Feb-08	37N	5W	3
M-24- 1	AMC 386357	Mohave	2007089471	6992	267	16-Oct-07	16-Oct-07	37N	4W	26
M-24- 2	AMC 386358	Mohave	2007089472	6992	270	16-Oct-07	16-Oct-07	37N	4W	26
M-28- 3	AMC 386361	Mohave	2007089500	6992	354	16-Oct-07	16-Oct-07	36N	5W	19
M-28- 6	AMC 386364	Mohave	2007089467	6992	255	16-Oct-07	16-Oct-07	36N	5W	19,30
M-28-A- 2	AMC 391848	Mohave	2008028539	7179	629	23-Apr-08	24-Apr-08	36N	5W	19
M-36- 1	AMC 386379	Mohave	2007089460	6992	234	16-Oct-07	16-Oct-07	36N	5W	19
M-36- 2	AMC 386380	Mohave	2007089461	6992	237	16-Oct-07	16-Oct-07	36N	5W	20
M-36- 3	AMC 386381	Mohave	2007089619	6992	711	16-Oct-07	16-Oct-07	36N	5W	19,20
M-36- 4	AMC 390966	Mohave	2008024366	7162	829	7-Apr-08	8-Apr-08	36N	5W	19,20
M-37- 1	AMC 386382	Mohave	2007089569	6992	561	16-Oct-07	16-Oct-07	36N	5W	17
	amended		2009057244			17-Sep-09	29-Sep-09			
M-37- 2	AMC 386383	Mohave	2007089570	6992	564	16-Oct-07	16-Oct-07	36N	5W	16/17
	amended		2009057245			17-Sep-09	29-Sep-09			
M-38- 1	AMC 386384	Mohave	2007089553	6992	513	16-Oct-07	16-Oct-07	37N	6W	13,24
M-38- 2	AMC 386385	Mohave	2007089554	6992	516	16-Oct-07	16-Oct-07	37N	6W	13,24
M-39- 1	AMC 386386	Mohave	2007089473	6992	273	16-Oct-07	16-Oct-07	37N	5W	19
M-39- 2	AMC 386387	Mohave	2007089474	6992	276	16-Oct-07	16-Oct-07	37N	5W	19
M-39- 3	AMC 386388	Mohave	2007089475	6992	279	16-Oct-07	16-Oct-07	37N	5W	19
M-39- 4	AMC 386389	Mohave	2007089476	6992	282	16-Oct-07	16-Oct-07	37N	5W	19
M-39- 5	AMC 391843	Mohave	2008028543	7179	641	23-Apr-08	24-Apr-08	37N	5W	19
M-39- 6	AMC 391844	Mohave	2008028544	7179	644	23-Apr-08	24-Apr-08	37N	5W	19
M-40- 1	AMC 386390	Mohave	2007089477	6992	285	16-Oct-07	16-Oct-07	37N	5W	30
M-40- 2	AMC 386391	Mohave	2007089586	6992	612	16-Oct-07	16-Oct-07	37N	5W	30
M-41- 1	AMC 386392	Mohave	2007089583	6992	603	16-Oct-07	16-Oct-07	37N	5W	19
M-41- 2	AMC 386393	Mohave	2007089459	6992	231	16-Oct-07	16-Oct-07	37N	5W	20
M-41- 3	AMC 391842	Mohave	2008028542	7179	638	23-Apr-08	24-Apr-08	37N	5W	20
M-42- 1	AMC 386394	Mohave	2007089558	6992	528	16-Oct-07	16-Oct-07	37N	6W	13
M-42- 2	AMC 386395	Mohave	2007089559	6992	531	15-Oct-07	16-Oct-07	37N	5&6W	18,13
M-47- 2	AMC 386404	Mohave	2007089458	6992	228	16-Oct-07	16-Oct-07	36N	6W	1
M-47- 3	AMC 386405	Mohave	2007089540	6992	474	16-Oct-07	16-Oct-07	36N	6W	1
M-47- 4	AMC 386406	Mohave	2007089541	6992	477	16-Oct-07	16-Oct-07	36N	6W	1
M-52- 2	AMC 386409	Mohave	2007089555	6992	522	16-Oct-07	16-Oct-07	36N	5W	25
	amended		2007101553	7041	409	5-Dec-07	4-Feb-08			
M-52- 3	AMC 386410	Mohave	2007089557	6992	525	16-Oct-07	16-Oct-07	36N	5W	25

Total M Claims = 34

34/50

RECEIVED
PLM AZ STATE OFFICE
PHOENIX, ARIZONA
2010 AUG - 2 A 10: 13

Exhibit "A"

Uranium One Americas, Inc.

Owner: Uranium One Americas, Inc.
2010-2011 Claim Maintenance Filing - North Rim Project

<u>Claim Name</u>	<u>Serial No</u>	<u>County</u>	<u>Instrument</u>	<u>Book</u>	<u>Page</u>	<u>Date Rec</u>	<u>File Date</u>	<u>Township</u>	<u>Range</u>	<u>Sec.</u>
M-43- 3	AMC 386398	Coconino	3461798	n/a	n/a	15-Oct-07	16-Oct-07	39N	3W	35

Total M Claims = 1

1/50

RECEIVED
BLM AZ STATE OFFICE
2010 AUG - 2 A 10: 14
PHOENIX, ARIZONA

Exhibit "A"

Uranium One Americas, Inc.

Owner: Uranium One Americas, Inc.

2010-2011 Claim Maintenance Filing - North Rim Project

<u>Claim Name</u>	<u>Serial No</u>	<u>County</u>	<u>Instrument</u>	<u>Book</u>	<u>Page</u>	<u>Date Rec</u>	<u>File Date</u>	<u>Township</u>	<u>Range</u>	<u>Sec.</u>
54-A- 1	AMC 391850	Mohave	2008028540	7179	632	23-Apr-08	24-Apr-08	36N	5W	36
54-A- 2	AMC 391849	Mohave	2008028541	7179	635	23-Apr-08	24-Apr-08	36N	5W	36

Total 54 Claims = 2

2/50

RECEIVED
CLM AZ STATE OFFICE
2010 AUG - 2 A 10: 14
PHOENIX, ARIZONA

Exhibit "A"

Uranium One Americas, Inc.

Owner: Uranium One Americas, Inc.

2010-2011 Claim Maintenance Filing - North Rim Project

<u>Claim Name</u>	<u>Serial No</u>	<u>County</u>	<u>Instrument</u>	<u>Book</u>	<u>Page</u>	<u>Date Rec</u>	<u>File Date</u>	<u>Township</u>	<u>Range</u>	<u>Sec.</u>
MITT - 5	AMC 386424	Mohave	2007089511	6992	387	16-Oct-07	16-Oct-07	36N	6W	13
MITT - 6	AMC 386425	Mohave	2007089512	6992	390	16-Oct-07	16-Oct-07	36N	6W	13
MITT - 7	AMC 386426	Mohave	2007089513	6992	393	16-Oct-07	16-Oct-07	36N	6W	13
MITT - 8	AMC 386427	Mohave	2007089514	6992	396	16-Oct-07	16-Oct-07	36N	6W	13
MITT - 9	AMC 386428	Mohave	2007089515	6992	399	16-Oct-07	16-Oct-07	36N	6W	13
MITT - 10	AMC 386429	Mohave	2007089516	6992	402	16-Oct-07	16-Oct-07	36N	6W	13
MITT - 11	AMC 386430	Mohave	2007089517	6992	405	16-Oct-07	16-Oct-07	36N	6W	13
MITT - 12	AMC 386431	Mohave	2007089518	6992	408	16-Oct-07	16-Oct-07	36N	6W	13
MITT - 13	AMC 386432	Mohave	2007089519	6992	411	16-Oct-07	16-Oct-07	36N	6W	13
MITT - 14	AMC 386433	Mohave	2007089520	6992	414	16-Oct-07	16-Oct-07	36N	6W	13
MITT - 15	AMC 386434	Mohave	2007089521	6992	417	16-Oct-07	16-Oct-07	36N	6W	13
MITT - 16	AMC 386435	Mohave	2007089522	6992	420	16-Oct-07	16-Oct-07	36N	6W	13

Total Mitt Claims = 12

12/50

RECEIVED
BLM AZ STATE OFFICE
2010 AUG - 2 A 10: 14
PHOENIX, ARIZONA

Exhibit "A"

Uranium One Americas, Inc.

Owner: Uranium One Americas, Inc.

2010-2011 Claim Maintenance Filing - North Rim Project

<u>Claim Name</u>	<u>Serial No</u>	<u>County</u>	<u>Instrument</u>	<u>Book</u>	<u>Page</u>	<u>Date Rec</u>	<u>File Date</u>	<u>Township</u>	<u>Range</u>	<u>Sec.</u>
OH- 1	AMC 386436	Mohave	2007089492	6992	330	16-Oct-07	16-Oct-07	37N	6W	25
OH- 2	AMC 386437	Mohave	2007089469	6992	261	16-Oct-07	16-Oct-07	37N	6W	25
OH- 3	AMC 386438	Mohave	2007089491	6992	327	16-Oct-07	16-Oct-07	37N	6W	25
OH- 4	AMC 386439	Mohave	2007089490	6992	324	16-Oct-07	16-Oct-07	37N	6W	25
OH- 5	AMC 386440	Mohave	2007089489	6992	321	16-Oct-07	16-Oct-07	37N	6W	25
OH- 6	AMC 386441	Mohave	2007089493	6992	333	16-Oct-07	16-Oct-07	37N	6W	25
OH- 7	AMC 386442	Mohave	2007089494	6992	336	16-Oct-07	16-Oct-07	37N	6W	25
OH- 8	AMC 386443	Mohave	2007089495	6992	339	16-Oct-07	16-Oct-07	37N	6W	25

Total OH Claims = 8

8/50

RECEIVED
BLM AZ STATE OFFICE
2010 AUG - 2 A 10: 14
PHOENIX, ARIZONA

Exhibit "A"

Uranium One Americas, Inc.

Owner: Uranium One Americas, Inc.

2010-2011 Claim Maintenance Filing - North Rim Project

<u>Claim Name</u>	<u>Serial No</u>	<u>County</u>	<u>Instrument</u>	<u>Book</u>	<u>Page</u>	<u>Date Rec</u>	<u>File Date</u>	<u>Township</u>	<u>Range</u>	<u>Sec.</u>
R-2- 1	AMC 386444	Mohave	2007089528	6992	438	16-Oct-07	16-Oct-07	38N	3W	7
R-2- 2	AMC 386445	Mohave	2007089529	6992	441	16-Oct-07	16-Oct-07	38N	3W	7

Total R Claims = 2

2/50

RECEIVED
BLM AZ STATE OFFICE
2010 AUG -2 A 10:14
PHOENIX, ARIZONA

Exhibit "A"

Uranium One Americas, Inc.

Owner: Uranium One Americas, Inc.

2010-2011 Claim Maintenance Filing - North Rim Project

<u>Claim Name</u>	<u>Serial No</u>	<u>County</u>	<u>Instrument</u>	<u>Book</u>	<u>Page</u>	<u>Date Rec</u>	<u>File Date</u>	<u>Township</u>	<u>Range</u>	<u>Sec.</u>
RC0- 1	AMC 386446	Mohave	2007089567	6992	555	16-Oct-07	16-Oct-07	37N	5W	22
RC0- 2	AMC 386447	Mohave	2007089696	6992	934	16-Oct-07	16-Oct-07	37N	5W	27
	amended		2009035600	7507	671	15-Jun-09	4-Aug-09			
RC0- 3	AMC 386448	Mohave	2007089536	6992	462	16-Oct-07	16-Oct-07	37N	5W	27

Total RCO Claims = 3

3/60

RECEIVED
BLM AZ STATE OFFICE
2010 AUG -2 A 10:14
PHOENIX, ARIZONA

Exhibit "A"

Uranium One Americas, Inc.

Owner: Uranium One Americas, Inc.

2010-2011 Claim Maintenance Filing - North Rim Project

<u>Claim Name</u>	<u>Serial No</u>	<u>County</u>	<u>Instrument</u>	<u>Book</u>	<u>Page</u>	<u>Date Rec</u>	<u>File Date</u>	<u>Township</u>	<u>Range</u>	<u>Sec.</u>
RON- 3	AMC 386451	Mohave	2007089535	6992	459	16-Oct-07	16-Oct-07	37N	4W	19

Total RON Claims = 1

1/50

RECEIVED
BLM AZ STATE OFFICE
2010 AUG - 2 A 10: 14
PHOENIX, ARIZONA

Exhibit "A"

Uranium One Americas, Inc.

Owner: Uranium One Americas, Inc.

2010-2011 Claim Maintenance Filing - North Rim Project

<u>Claim Name</u>	<u>Serial No</u>	<u>County</u>	<u>Instrument</u>	<u>Book</u>	<u>Page</u>	<u>Date Rec</u>	<u>File Date</u>	<u>Township</u>	<u>Range</u>	<u>Sec.</u>
SPIKE 1A	AMC 396413	Mohave	2009018667	7441	347	2-Apr-09	3-Apr-09	37N	4W	23
SPIKE 2A	AMC 396414	Mohave	2009018668	7441	349	2-Apr-09	3-Apr-09	37N	4W	23

Total SPIKE Claims = 2

2/50

RECEIVED
BLMAZ STATE OFFICE
2010 AUG -2 A 10:14
PHOENIX, ARIZONA

Exhibit "A"

Uranium One Americas, Inc.

Owner: Uranium One Americas, Inc.
2010-2011 Claim Maintenance Filing - North Rim Project

<u>Claim Name</u>	<u>Serial No</u>	<u>County</u>	<u>Instrument</u>	<u>Book</u>	<u>Page</u>	<u>Date Rec</u>	<u>File Date</u>	<u>Township</u>	<u>Range</u>	<u>Sec.</u>
SS-2- 1	AMC 386463 amended	Mohave	2007089591 2009057239	6992	627	16-Oct-07 17-Sep-09	16-Oct-07 29-Sep-09	37N	4W	22,27
SS-2- 2	AMC 386464 amended	Mohave	2007089592 2009057240	6992	630	16-Oct-07 17-Sep-09	16-Oct-07 29-Sep-09	37N	4W	22,27
SS-3- 1A	AMC 396415	Mohave	2009018669	7441	351	2-Apr-09	3-Apr-09	37N	4W	24
SS-3- 2A	AMC 396416	Mohave	2009018670	7441	353	2-Apr-09	3-Apr-09	37N	4W	24
SS-5- 1A	AMC 396417	Mohave	2009018671	7441	355	2-Apr-09	3-Apr-09	37N	4W	24
SS-5- 2A	AMC 396418	Mohave	2009018672	7441	357	2-Apr-09	3-Apr-09	37N	4W	24
SS-5- 3	AMC 391846	Mohave	2008028537	7179	623	23-Apr-08	24-Apr-08	37N	4W	24
SS-5- 4	AMC 391847	Mohave	2008028538	7179	626	23-Apr-08	24-Apr-08	37N	4W	24

Total SS Claims = 8

8/5c

RECEIVED
BLM AZ STATE OFFICE
2010 AUG -2 A 10: 14
PHOENIX, ARIZONA

Exhibit "A"

Uranium One Americas, Inc.

Owner: Uranium One Americas, Inc.

2010-2011 Claim Maintenance Filing - North Rim Project

<u>Claim Name</u>	<u>Serial No</u>	<u>County</u>	<u>Instrument</u>	<u>Book</u>	<u>Page</u>	<u>Date Rec</u>	<u>File Date</u>	<u>Township</u>	<u>Range</u>	<u>Sec.</u>
TNL- 1	AMC 386475	Mohave	2007094253	7011	802	2-Nov-07	16-Oct-07	38N	3W	18
TNL- 2	AMC 386476	Mohave	2007094252	7011	799	2-Nov-07	16-Oct-07	38N	3W	18
TNL- 3	AMC 386477	Mohave	2007094251	7011	796	2-Nov-07	16-Oct-07	38N	3W	18
TNL- 4	AMC 386478	Mohave	2007094250	7011	793	2-Nov-07	16-Oct-07	38N	3W	18
TNL- 5	AMC 386479	Mohave	2007094249	7011	790	2-Nov-07	16-Oct-07	38N	3W	18
TNL- 6	AMC 386480	Mohave	2007094248	7011	787	2-Nov-07	16-Oct-07	38N	3W	18

Total TNL Claims = 6

6/50

RECEIVED
BLM AZ STATE OFFICE
2010 AUG -2 A 10:14
PHOENIX, ARIZONA

Exhibit "A"

Uranium One Americas, Inc.

Owner: Uranium One Americas, Inc.

2010-2011 Claim Maintenance Filing - North Rim Project

<u>Claim Name</u>	<u>Serial No</u>	<u>County</u>	<u>Instrument</u>	<u>Book</u>	<u>Page</u>	<u>Date Rec</u>	<u>File Date</u>	<u>Township</u>	<u>Range</u>	<u>Sec.</u>
UNIT 5-1A	AMC 396411	Mohave	2009018665	7441	343	2-Apr-09	3-Apr-09	37N	4W	22
UNIT 5-2A	AMC 396412	Mohave	2009018666	7441	345	2-Apr-09	3-Apr-09	37N	4W	22

Total UNIT Claims = 2

2/5c

RECEIVED
BLM AZ STATE OFFICE
2010 AUG - 2 A 10: 14
PHOENIX, ARIZONA

Exhibit "A"

Uranium One Americas, Inc.

Owner: Uranium One Americas, Inc.

2010-2011 Claim Maintenance Filing - North Rim Project

<u>Claim Name</u>	<u>Serial No</u>	<u>County</u>	<u>Instrument</u>	<u>Book</u>	<u>Page</u>	<u>Date Rec</u>	<u>File Date</u>	<u>Township</u>	<u>Range</u>	<u>Sec.</u>
WC-2- 1	AMC 389425	Mohave	2008005993	7088	19	28-Jan-08	29-Jan-08	38N	4W	1
WC-2- 2	AMC 389426	Mohave	2008005994	7088	22	28-Jan-08	29-Jan-08	38N	4W	1
WC-2- 3	AMC 389427	Mohave	2008005995	7088	25	28-Jan-08	29-Jan-08	38N	4W	1
WC-3- 1	AMC 389428	Mohave	2008005996	7088	28	28-Jan-08	29-Jan-08	38N	4W	1
WC-3- 2	AMC 389429	Mohave	2008005997	7088	31	28-Jan-08	29-Jan-08	38N	4W	1
WC-3- 3	AMC 389430	Mohave	2008005998	7088	34	28-Jan-08	29-Jan-08	38N	4W	1

Total WC Claims = 6

6/50

RECEIVED
BLM AZ STATE OFFICE
2010 AUG - 2 A 10: 14
PHOENIX, ARIZONA

Exhibit "A"

Uranium One Americas, Inc.

Owner: Uranium One Americas, Inc.

2010-2011 Claim Maintenance Filing - North Rim Project

<u>Claim Name</u>	<u>Serial No</u>	<u>County</u>	<u>Instrument</u>	<u>Book</u>	<u>Page</u>	<u>Date Rec</u>	<u>File Date</u>	<u>Township</u>	<u>Range</u>	<u>Sec.</u>
WHY- 1	AMC 389431	Mohave	2008005990	7088	10	28-Jan-08	29-Jan-08	37N	4W	1
WHY- 2	AMC 389432	Mohave	2008005991	7088	13	28-Jan-08	29-Jan-08	37N	4W	2
WHY- 3	AMC 389433	Mohave	2008005992	7088	16	28-Jan-08	29-Jan-08	37N	4W	2

Total WHY Claims = 3

3/50

RECEIVED
BLM AZ STATE OFFICE
2010 AUG - 2 A 10: 14
PHOENIX, ARIZONA

Exhibit "A"

Uranium One Exploration U.S.A. Inc.

Owner: Nu Star Exploration

2010-2011 Claim Maintenance Filing - North Rim Project

Claim Name	Serial No	County	Instrument	Book	Page	Date Rec	File Date	Township	Range	Sec.
STAR 1	AMC 364102	Mohave	2004122086	5370	282	30-Dec-04	7-Jan-05	36N	5W	21
	Amended		2007026344	6718	19	20-Mar-07	4-Apr-07			
STAR 2	AMC 364103	Mohave	2004122087	5370	284	30-Dec-04	7-Jan-05	36N	5W	21
	Amended		2007026345	6718	21	20-Mar-07	4-Apr-07			
STAR 3	AMC 364104	Mohave	2004122088	5370	286	30-Dec-04	7-Jan-05	36N	5W	28
	Amended		2007026346	6718	23	20-Mar-07	4-Apr-07			
STAR 4	AMC 364105	Mohave	2004122089	5370	288	30-Dec-04	7-Jan-05	36N	5W	27
	Amended		2007026347	6718	25	20-Mar-07	4-Apr-07			
STAR 5	AMC 364106	Mohave	2004122090	5370	290	30-Dec-04	7-Jan-05	36N	5W	27
	Amended		2007026348	6718	27	20-Mar-07	4-Apr-07			
STAR 6	AMC 364107	Mohave	2004122091	5370	292	30-Dec-04	7-Jan-05	36N	5W	23
	Amended		2007026349	6718	29	20-Mar-07	4-Apr-07			
STAR 7	AMC 364108	Mohave	2004122092	5370	294	30-Dec-04	7-Jan-05	36N	5W	23
	Amended		2007026350	6718	31	20-Mar-07	4-Apr-07			
STAR 8	AMC 364109	Mohave	2004122093	5370	296	30-Dec-04	7-Jan-05	36N	5W	14
	Amended		2007026351	6718	33	20-Mar-07	4-Apr-07			
STAR 9	AMC 364110	Mohave	2004122094	5370	298	30-Dec-04	7-Jan-05	36N	5W	13,14
	Amended		2007026352	6718	35	20-Mar-07	4-Apr-07			
STAR 10	AMC 364111	Mohave	2004122095	5370	300	30-Dec-04	7-Jan-05	36N	5W	14,23
	Amended		2007026353	6718	37	20-Mar-07	4-Apr-07			
STAR 11	AMC 364112	Mohave	2004122096	5370	302	30-Dec-04	7-Jan-05	36N	5W	13,14 23,24
	Amended		2007026354	6718	39	20-Mar-07	4-Apr-07			
STAR 12	AMC 364113	Mohave	2004122097	5370	304	30-Dec-04	7-Jan-05	36N	5W	23
	Amended		2007026355	6718	41	20-Mar-07	4-Apr-07			
STAR 13	AMC 364114	Mohave	2004122098	5370	306	30-Dec-04	7-Jan-05	36N	5W	23,24
	Amended		2007026356	6718	43	20-Mar-07	4-Apr-07			
STAR 14	AMC 364115	Mohave	2004122099	5370	308	30-Dec-04	7-Jan-05	36N	5W	23,24
	Amended		2007026357	6718	45	20-Mar-07	4-Apr-07			
STAR 15	AMC 364116	Mohave	2004122100	5370	310	30-Dec-04	7-Jan-05	36N	5W	23,24
	Amended		2007026358	6718	47	20-Mar-07	4-Apr-07			
STAR 16	AMC 364117	Mohave	2004122101	5370	312	30-Dec-04	7-Jan-05	36N	5W	23,24
	Amended		2007026359	6718	49	20-Mar-07	4-Apr-07			
STAR 17	AMC 364118	Mohave	2004122102	5370	314	30-Dec-04	7-Jan-05	36N	5W	23,24
	Amended		2007026360	6718	51	20-Mar-07	4-Apr-07			
STAR 18	AMC 364119	Mohave	2004122103	5370	316	30-Dec-04	7-Jan-05	36N	5W	23,24
	Amended		2007026361	6718	53	20-Mar-07	4-Apr-07			
STAR 19	AMC 364120	Mohave	2004122104	5370	318	30-Dec-04	7-Jan-05	36N	5W	23,24
	Amended		2007026362	6718	55	20-Mar-07	4-Apr-07			
STAR 20	AMC 364121	Mohave	2004122105	5370	320	30-Dec-04	7-Jan-05	36N	5W	23,24
	Amended		2007026363	6717	981	20-Mar-07	4-Apr-07			

RECEIVED
 BLM AZ STATE OFFICE
 2010 MAR 14
 PHOENIX, ARIZONA

20/SC

Exhibit "A"

Uranium One Exploration U.S.A. Inc.

Claim Name	Serial No	County	Instrument	Book	Page	Date Rec	File Date	Township	Range	Sec.
STAR 21	AMC 364122	Mohave	2004122106	5370	322	30-Dec-04	7-Jan-05	36N	5W	23,24
	Amended		2007026364	6717	983	20-Mar-07	4-Apr-07			
STAR 22	AMC 364123	Mohave	2004122107	5370	324	30-Dec-04	7-Jan-05	36N	5W	13
	Amended		2007026365	6717	985	20-Mar-07	4-Apr-07			
STAR 23	AMC 364124	Mohave	2004122108	5370	326	30-Dec-04	7-Jan-05	36N	5W	13,24
	Amended		2007026366	6717	987	20-Mar-07	4-Apr-07			
STAR 24	AMC 364125	Mohave	2004122109	5370	328	30-Dec-04	7-Jan-05	36N	5W	24
	Amended		2007026367	6717	989	20-Mar-07	4-Apr-07			
STAR 25	AMC 364126	Mohave	2004122110	5370	330	30-Dec-04	7-Jan-05	36N	5W	12
	Amended		2007026368	6717	991	20-Mar-07	4-Apr-07			
STAR 26	AMC 364127	Mohave	2004122111	5370	332	30-Dec-04	7-Jan-05	36N	5W	12
	Amended		2007026369	6717	993	20-Mar-07	4-Apr-07			
STAR 27	AMC 364128	Mohave	2004122112	5370	334	30-Dec-04	7-Jan-05	36N	5W	13
	Amended		2007026370	6717	995	20-Mar-07	4-Apr-07			
STAR 28	AMC 364129	Mohave	2004122113	5370	336	30-Dec-04	7-Jan-05	36N	5W	13
	Amended		2007026371	6717	997	20-Mar-07	4-Apr-07			
STAR 29	AMC 364130	Mohave	2004122114	5370	338	30-Dec-04	7-Jan-05	36N	5W	13
	Amended		2007026372	6717	999	20-Mar-07	4-Apr-07			
STAR 30	AMC 364131	Mohave	2004122115	5370	340	30-Dec-04	7-Jan-05	36N	5W	13
	Amended		2007026373	6718	1	20-Mar-07	4-Apr-07			
STAR 31	AMC 364132	Mohave	2004122116	5370	342	30-Dec-04	7-Jan-05	36N	5W	13
	Amended		2007026374	6718	3	20-Mar-07	4-Apr-07			
STAR 32	AMC 364133	Mohave	2004122117	5370	344	30-Dec-04	7-Jan-05	36N	5W	13
	Amended		2007026375	6718	5	20-Mar-07	4-Apr-07			
STAR 33	AMC 364134	Mohave	2004122118	5370	346	30-Dec-04	7-Jan-05	36N	5W	13
	Amended		2007026376	6718	7	20-Mar-07	4-Apr-07			
STAR 34	AMC 364135	Mohave	2004122119	5370	348	30-Dec-04	7-Jan-05	36N	4W	18
	Amended		2007026377	6718	9	20-Mar-07	4-Apr-07			
STAR 35	AMC 364136	Mohave	2004122120	5370	350	30-Dec-04	7-Jan-05	36N	5W	15
	Amended		2007026378	6718	11	20-Mar-07	4-Apr-07			
STAR 36	AMC 364137	Mohave	2004122121	5370	352	30-Dec-04	7-Jan-05	36N	5W	15
	Amended		2007026379	6718	13	20-Mar-07	4-Apr-07			
STAR 37	AMC 364138	Mohave	2004122122	5370	354	30-Dec-04	7-Jan-05	36N	5W	15
	Amended		2007026380	6718	15	20-Mar-07	4-Apr-07			
STAR 38	AMC 364139	Mohave	2004122123	5370	356	30-Dec-04	7-Jan-05	36N	5W	15
	Amended		2007026381	6718	17	20-Mar-07	4-Apr-07			

Total Star Claims = 38

18/50

ENTERED INTO COMPUTER

Handwritten signature

AUG 1 0 2010

RECEIVED
 BLM AZ STATE OFFICE
 PHOENIX, ARIZONA
 2010 AUG - 2 A 10: 14

United States Department of the Interior
 Bureau of Land Management
 LANDS/RECREATION & PLANNING
 ONE N CENTRAL AVE
 PHOENIX, AZ 85004 -2203
 Phone:

Receipt

No: 2181560

Transaction #: 2251159		ENTERED INTO COMPUTER
Date of Transaction: 08/02/2010		
CUSTOMER:	URANIUM ONE AMERICAS INC 8055 E TUFTS AVE STE 500 DENVER, CO 80237-2993 US	AUG 10 2010

LINE #	QTY	DESCRIPTION	REMARKS	UNIT PRICE	TOTAL
1	1.00	LOCATABLE MINERALS / MINING CLAIMS-NOT NEW-UNADJUD, ONE AUTH NO. ONLY / MINING CLAIM MONEY RECEIVED CASES: AMC363117/\$54040.00	MAINT (386) 2011	- n/a -	54040.00
TOTAL:					\$54,040.00

PAYMENT INFORMATION			
1	AMOUNT:	54040.00	POSTMARKED: N/A
	TYPE:	CHECK	RECEIVED: 08/02/2010
	CHECK NO:	7768	
	NAME:	URANIUM ONE AMERICAS INC 8055 E TUFTS AVE STE 500 DENVER CO 80237-2993 US	

REMARKS

This receipt was generated by the automated BLM Collections and Billing System and is a paper representation of a portion of the official electronic record contained therein.

AMC 363109

Authorized Date05/04/2010

AZ BLM REFUND FOR \$140 TO RONALD DRISCOLL

Instructions to AccountsAMC363157,RECEIPT#1994055, TONY SMITH @ 602-417-9355,
SENT TO: - 734 E PINE KNOLL, PRESCOTT,AZ 86303

Login ID203

Entry Date05/04/2010

Total Amount\$140.00

United States Department of the Interior

Bureau of Land Management

BUSINESS & SUPPORT SVCS DIV

ONE N CENTRAL AVE SUITE 800

PHOENIX, AZ 85004 -4427

Phone: (602) 417-9200

AMC 363109
Receipt

No:

1994055

Transaction #: 2058355

Date of Transaction: 09/01/2009

CUSTOMER: WILLIAM SHERIFF
7000 EAGLE CIR
WYLIE, TX 75098-4768 US

LINE #	QTY	DESCRIPTION	REMARKS	UNIT PRICE	TOTAL
1	1.00	LOCATABLE MINERALS / MINING CLAIMS-NOT NEW-UNADJUD, ONE AUTH NO. ONLY / MINING CLAIM MONEY RECEIVED CASES: AMC363157/\$560.00	MAINT 2010/4	- n/a -	560.00
TOTAL:					\$560.00

PAYMENT INFORMATION

1	AMOUNT:	560.00	POSTMARKED:	08/27/2009
	TYPE:	CHECK	RECEIVED:	08/31/2009
	CHECK NO:	1690		
	NAME:	DRISCOLL, RONALD 734 E PINE KNOLL PRESCOTT AZ 86303 US		

REMARKS

This receipt was generated by the automated BLM Collections and Billing System and is a paper representation of a portion of the official electronic record contained therein.

Earned: 339627
340146
340147

Return To:
William M Sheriff
7000 Eagle Circle
Wylie, TX 75098

August 24, 2009

Bureau of Land Management
Arizona State Office
One North Central Ave, Suite 800
Phoenix, AZ 85004-4427

RECEIVED
BLM AZ STATE OFFICE
2009 AUG 31 A 8:01
PHOENIX, ARIZONA

RE: Mining Claim Maintenance Fees for Assessment Year Ending September 1, 2010.

Dear Sir or Madam:


Enclosed is a check in the amount of \$560.00, as payment in the amount of \$140.00 for each of the 4 unpatented mining claims described in the attached Exhibit "A". This payment represents the federal annual mining claim maintenance fees for the assessment year ending on September 1, 2010.

The fees are being paid by Ronald W. Driscoll, on behalf of the owners as shown on the following table and on Exhibit "A". This letter is evidence of owner's intention to hold such claims through the assessment year ending on September 1, 2010.

A summary of the claims is listed in the table below:

<u>Claim Group</u>	<u>County</u>	<u>Number of Claims</u>
AZ	Coconino	1
Manzanita	Yavapai	1
Sunrise	Mohave	2
TOTAL		4

If you have any questions, I can be reached at 928 772-0448. Please return the recorded document along with any refunds to the above address. Thank you.

Sincerely,

Ronald W. Driscoll

#199 4055

ENTERED
SEP 14 2009
D99

AZ Claims

EXHIBIT 'A'

William M. Sheriff - Owner

24-Aug-09

1 Unpatented Lode Claim, Situated in Section 20 SE, Township 28 North, Range 40 East, G&SRB&M, Coconino County, State of Arizona

Claim Name	County	Loc. Dt	BLM Serial #						
AZ # 327	Coconino	10/1/2004	363157	<i>See ATT receipt.</i>					

RECEIVED
BLMAZ STATE OFFICE
2009 AUG 31 A 8:04
PHOENIX, ARIZONA



YARNELL PROJECT – MANZANITA CLAIM

EXHIBIT "A"

William M. Sheriff
August 24, 2009

1 UNPATENTED LODGE CLAIM SITUATED IN SECTIONS 27 AND 28 TOWNSHIP 11 NORTH, RANGE 4 WEST, G&SRB&M, YAVAPAI COUNTY, STATE OF ARIZONA.

<u>CLAIM NAME</u>	<u>BOOK</u>	<u>PAGE</u>	<u>BLM SERIAL #</u>
Manzanita #1	3189	902	<u>339627</u>

RECEIVED
BLM AZ STATE OFFICE
2009 AUG 31 A 8:04
PHOENIX, ARIZONA

None
1987574

CHLORIDE PROJECT – SUNRISE CLAIMS

EXHIBIT "A"

PLATORO WEST INCORPORATED

August 24, 2009

2 UNPATENTED LODGE CLAIMS SITUATED IN SECTION 5 TOWNSHIP 23 NORTH,
RANGE 18 WEST, G&SRB&M, MOHAVE COUNTY, STATE OF ARIZONA.

<u>CLAIM NAME</u>	<u>BOOK</u>	<u>PAGE</u>	<u>BLM SERIAL #</u>
Sunrise #1	2713	610,611	340146
Sunrise #2	2713	612,613	340147

RECEIVED
BLM AZ STATE OFFICE
2009 AUG 31 A 8: 04
PHOENIX, ARIZONA

United States Department of the Interior
 Bureau of Land Management
 BUSINESS & SUPPORT SVCS DIV
 ONE N CENTRAL AVE SUITE 800
 PHOENIX, AZ 85004 -4427
 Phone: (602) 417-9200

Receipt

No:

1994055

Transaction #: 2058355

Date of Transaction: 09/01/2009

CUSTOMER: WILLIAM SHERIFF
 7000 EAGLE CIR
 WYLIE, TX 75098-4768 US

lead file 363109

LINE #	QTY	DESCRIPTION	REMARKS	UNIT PRICE	TOTAL
1	1.00	LOCATABLE MINERALS / MINING CLAIMS-NOT NEW-UNADJUD, ONE AUTH NO. ONLY / MINING CLAIM MONEY RECEIVED CASES: AMC363157/\$560.00 - <i>392 \$140.</i>	MAINT 2010/4	- n/a -	560.00
<i>Vane Min pd 1987574</i> TOTAL:					\$560.00

PAYMENT INFORMATION			
1	AMOUNT:	560.00	POSTMARKED: 08/27/2009
	TYPE:	CHECK	RECEIVED: 08/31/2009
	CHECK NO:	1690	
	NAME:	DRISCOLL, RONALD 734 E PINE KNOLL PRESCOTT AZ 86303 US	

REMARKS

This receipt was generated by the automated BLM Collections and Billing System and is a paper representation of a portion of the official electronic record contained therein.

#13 Multi Payment Ltr.

United States Department of the Interior
Bureau of Land Management
 BUSINESS & SUPPORT SVCS DIV
 ONE N CENTRAL AVE SUITE 800
 PHOENIX, AZ 85004 -4427
 Phone: (602) 417-9200

Receipt

364140

No:

1987574

361855

Transaction #: 2051751	
Date of Transaction: 08/26/2009	
CUSTOMER:	VANE MINERALS US LLC 7400 N ORACLE RD STE 131 TUCSON, AZ 85704-6339 US

LINE #	QTY	DESCRIPTION	REMARKS	UNIT PRICE	TOTAL
1	2.00	LOCATABLE MINERALS / MINING CLAIMS- NOT NEW-UNADJUD, ONE AUTH NO. ONLY / MINING CLAIM MONEY RECEIVED CASES: AMC364142/\$6720.00, AMC361855/\$26040.00	MAINT 2010 <i>234</i>	- n/a -	32760.00
TOTAL:					\$32,760.00

PAYMENT INFORMATION			
1	AMOUNT:	840.00	POSTMARKED: 08/21/2009
	TYPE:	CHECK	RECEIVED: 08/26/2009
	CHECK NO:	1023	
	NAME:	VANE MINERALS US LLC 7400 N ORACLE RD STE 131 TUCSON AZ 85704-6339 US	
2	AMOUNT:	5880.00	POSTMARKED: 08/21/2009
	TYPE:	CHECK	RECEIVED: 08/26/2009
	CHECK NO:	1080	
	NAME:	VANE MINERALS US LLC 7400 N ORACLE RD STE 131 TUCSON AZ 85704-6339 US	
3	AMOUNT:	26040.00	POSTMARKED: 08/21/2009
	TYPE:	CHECK	RECEIVED: 08/26/2009
	CHECK NO:	1082	
	NAME:	VANE MINERALS US LLC 7400 N ORACLE RD STE 131 TUCSON AZ 85704-6339 US	

233 entered & OK.



VANE Minerals (US) LLC
7400 North Oracle Road, Suite 131
Tucson, Arizona 85704
Telephone: 520 797-1393
Facsimile: 520 742-7280
E-mail: kris.hefton@vaneminerals.com

AMC 366975
361830
37447
374532
366068
382840
385399
363109
362776
386190

August 21, 2009

Bureau of Land Management - Arizona
1 N. Central Ave., Suite 800
Phoenix, AZ 85004-4427

RE: Mining Claims - Maintenance Fees Payment

Dear BLM,

Enclosed are two checks in the amount of \$6,720 to cover the maintenance fees due on September 1, 2009 on the 48 Claims as listed in Exhibit A.

Thank you.


Kris Hefton

RECEIVED
BLM AZ STATE OFFICE
2009 AUG 26 A 7:57
TUCSON, ARIZONA



EXHIBIT A
LIST OF AZ MINING LODE CLAIMS
1 SEPTEMBER 2009 MAINTENANCE FEES
VANE Minerals (US) LLC/ Kris Hefton

<i>Name of Claim</i>	<i>Arizona BLM AMC Number</i>	<i>County</i>	<i>Maintenance Fee</i>
ANT-1 (Amended)	✓ 364142	Coconino	\$140
AT-1 (Amended)	364143	Coconino	\$140
AT-2	✓ 366975	Coconino	\$140
AT-3	✓ 373091	Coconino	\$140
Shale	✓ 371740	Coconino	\$140
CP1-1	365300	Coconino	\$140
CP1-2	365301	Coconino	\$140
CP2-1	✓ 365302	Coconino	\$140
CP2-2	365303	Coconino	\$140
CP-4	366378	Coconino	\$140
CP-5	366379	Coconino	\$140
CP-6	366380	Coconino	\$140
CP-7	✓ 366381	Coconino	\$140
CP-8	366382	Coconino	\$140
CP-9	366383	Coconino	\$140
CP-10	366384	Coconino	\$140
CP-11	371737	Coconino	\$140
CP-12	✓ 371738	Coconino	\$140
CP-13	371739	Coconino	\$140
CP-14	✓ 373266	Coconino	\$140
CP14A	✓ 374535	Coconino	\$140
CP17A	✓ 374477	Coconino	\$140
CP17B	✓ 374478	Coconino	\$140
CP17C	374536	Coconino	\$140
CP17D	374537	Coconino	\$140
CP18A	374538	Coconino	\$140
CP18B	374539	Coconino	\$140
CP18C	374540	Coconino	\$140
CP19A	374541	Coconino	\$140
CP19B	374542	Coconino	\$140
Rattlesnake 1	374543	Coconino	\$140
Rattlesnake 2	374544	Coconino	\$140
Rattlesnake 3	374545	Coconino	\$140
Rattlesnake 4	374546	Coconino	\$140
Rattlesnake 5	374547	Coconino	\$140
Rattlesnake 6	374548	Coconino	\$140
Rattlesnake 7	374549	Coconino	\$140
Rattlesnake 8	374550	Coconino	\$140
Rattlesnake 10	✓ 382840	Coconino	\$140
Rattlesnake 11	✓ 385399	Coconino	\$140
Cholla 1	✓ 373092	Mohave	\$140
Cholla 2	✓ 373093	Mohave	\$140
NCP-3	✓ 366070	Mohave	\$140

2009 AUG 26 A 7:57
 PHOENIX, ARIZONA

21-Aug-09

EXHIBIT A

Page 2 of 2

**LIST OF AZ MINING LODE CLAIMS
1 SEPTEMBER 2007 MAINTENANCE FEES
VANE Minerals (US) LLC/ Kris Hefton**

<i>Name of Claim</i>	<i>Arizona BLM AMC Number</i>	<i>County</i>	<i>Maintenance Fee</i>
NCP-4	✓ 366071	Mohave	\$140
NCP-5	✓ 366072	Mohave	\$140
NCP-6	366073	Mohave	\$140
NCP-7	✓ 373094	Mohave	\$140
NCP-8	373095	Mohave	\$140
TOTAL FEES			\$6,720

RECEIVED
BLM AZ STATE OFFICE
2009 AUG 26 A 7:57
FRED M. ARIZONA



VANE Minerals (US) LLC
 7400 North Oracle Road, Suite 131
 Tucson, Arizona 85704
 Telephone: 520 797-1393
 Facsimile: 520 742-7280
 E-mail: kris.hefton@vaneminerals.com

August 21, 2009

United States Department of the Interior
 Bureau of Land Management
 Arizona State Office
 One North Central Avenue, Suite 800
 Phoenix, AZ 85004-4427

RECEIVED
 BLM, AZ STATE OFFICE
 2009 AUG 26 A 7:56
 PHOENIX, ARIZONA

RE: Mining Claim Maintenance Fees for Assessment Year Ending September 1, 2010.

Dear Sir or Madam,

Enclosed is a check in the amount of \$26,040.00, which serves as payment of the Maintenance Fees of \$140.00 for each of the 186 unpatented claims more particularly described on the claim lists (Exhibit A) attached hereto.

This letter is evidence of owner's intention to hold such claims through the assessment year ending on September 1, 2010.

<u>Claim Group</u>	<u>County</u>	<u>Number of Claims</u>
AZ	Coconino	37
NY, WE	Coconino	22
CT, RW, SM, TT	Coconino	127
	Total Claims	186

Please return receipts and date stamped copies to me at the above address. If you have any questions concerning this filing please call me at the number listed above.

Sincerely,



 Kris Hefton

Aug. 21, 2009

BLM CLAIMS Prospect (if Named) Black Box	Claim	Loc. Date	MC Number
	WE 1	3/26/2004	✓ 361855 L
	WE 2	3/26/2004	361856
	WE 3	3/26/2004	361867 <i>pre-paid receipt #199125</i>
Shale	WE 4	3/26/2004	361858
	WE 5	3/26/2004	361859
	WE 6	3/26/2004	361860
	WE 7	3/26/2004	361861
	WE 8	3/26/2004	361862 ✓
	WE 9	3/26/2004	361863
	WE 10	3/26/2004	361864
WE	WE 11	3/29/2004	361865
	WE 12	3/29/2004	361866
New Year	NY 1	1/5/2005	364795
	NY 2	1/5/2005	364796
	NY 3	1/5/2005	364797
	NY 4	1/5/2005	364798
	NY 5	1/5/2005	364799
	NY 6	1/5/2005	364800
	NY 7	1/5/2005	364801
	NY 8	1/5/2005	364802
	NY 9	1/5/2005	364803
	NY 10	1/5/2005	364804
Shale	AZ 1	3/26/2004	361830 ✓
	AZ 2	3/26/2004	361831 ✓
	AZ 3	3/26/2004	361832
	AZ 4	3/26/2004	361833
BNE	AZ 13	7/16/2004	362776 ✓
	AZ 14	7/16/2004	362777 AL
	AZ 15	3/30/2004	361838
	AZ 16	3/30/2004	361839
	AZ 17	3/30/2004	361840
	AZ 18	3/30/2004	361841 ✓
	AZ 19	3/30/2004	361842
	AZ 20	3/30/2004	361843
	AZ 119	7/16/2004	362778 AL ✓
	AZ 120	7/16/2004	362779 ✓
Old Airport	AZ 27	6/21/2004	361844 ✓
	AZ 29	6/21/2004	361845 ✓
	AZ 31	6/21/2004	361846

RECEIVED

2009 AUG 26 A 7:56

RECEIVED
BLM/AZ STATE OFFICE

	AZ 33	6/21/2004	361847 ✓
	AZ 47	6/21/2004	361849
	AZ 48	6/21/2004	361850 ✓
	AZ 320	7/15/2004	362793 ✓
Auto	AZ 327	10/1/2004	363157-
	AZ 328	9/1/2004	363158
	AZ 329	9/1/2004	363159
	AZ 331	9/1/2004	363160
	AZ 332	9/1/2004	363161
Peterson Flat	AZ 334	9/1/2004	363162
	AZ 335	9/1/2004	363163
	AZ 336	9/1/2004	363164
	AZ 338	9/1/2004	363165
	AZ 339	9/1/2004	363166
	AZ 340	9/1/2004	363167
	AZ 355	7/13/2004	362796
	AZ 356	7/13/2004	362797
	AZ 357	7/13/2004	362798 ✓
	AZ 358	7/13/2004	362799
	AZ 359	7/13/2004	362800
	RW 1	9/18/2007	386453
	RW 2	9/18/2007	386454
	RW 3	9/18/2007	386455
	RW 4	9/18/2007	386456
	RW 5	9/18/2007	386457
	RW 6	9/18/2007	386458
	RW 7	9/18/2007	386459
	RW 8	9/18/2007	386460
SM 2	SM2 - 1	10/15/2007	388262
	SM2 - 2	10/15/2007	388263
	SM2 - 3	10/15/2007	388264
	SM2 - 4	10/15/2007	388265
	SM2 - 5	10/15/2007	388266
	SM2 - 6	10/15/2007	388267
SM 5	SM5 - 1	10/15/2007	388268
	SM5 - 2	10/15/2007	388269
	SM5 - 3	10/15/2007	388270
	SM5 - 4	10/15/2007	388271
	SM5 - 5	10/15/2007	388272
	SM5 - 6	10/15/2007	388273
SM 6	SM6 - 1	10/17/2007	388274
	SM6 - 2	10/17/2007	388275

PHOTOGRAPHY

2009 AUG 26 A 7:56

RECEIVED
BLM AZ STATE OFFICE

	SM6 - 3	10/17/2007	388276
	SM6 - 4	10/17/2007	388277
	SM6 - 5	10/17/2007	388278
	SM6 - 6	10/17/2007	388279
SM 7	SM7-1	10/16/2007	388280
	SM7-2	10/16/2007	388281
	SM7-3	10/16/2007	388282
	SM7-4	10/16/2007	388283
	SM7-5	10/16/2007	388284
	SM7-6	10/16/2007	388285
SM 8	SM8-1	10/17/2007	388286
	SM8-2	10/17/2007	388287
	SM8-3	10/17/2007	388288
	SM8-4	10/17/2007	388289
	SM8-5	10/17/2007	388290
	SM8-6	10/17/2007	388291
SM 19	SM19-2	10/14/2007	388299
	SM19-4	10/14/2007	388301
	SM19-6	10/14/2007	388303
SM 30	SM30 - 1	10/15/2007	388304
	SM30 - 2	10/15/2007	388305
	SM30 - 3	10/15/2007	388306
	SM30 - 4	10/15/2007	388307
	SM30 - 5	10/15/2007	388308
	SM30 - 6	10/15/2007	388309
SM 31	SM31 - 1	10/14/2007	388310
	SM31 - 2	10/14/2007	388311
	SM31 - 3	10/14/2007	388312
	SM31 - 4	10/14/2007	388313
	SM31 - 5	10/14/2007	388314
	SM31 - 6	10/14/2007	388315
SM 36	SM36 - 1	10/16/2007	388316
	SM36 - 2	10/16/2007	388317
	SM36 - 3	10/16/2007	388318
	SM36 - 4	10/16/2007	388319
	SM36 - 5	10/16/2007	388320
	SM36 - 6	10/16/2007	388321
	TT - 1	9/18/2007	386481
	TT - 2	9/18/2007	386482
	TT - 3	9/18/2007	386483
	TT - 4	9/18/2007	386484
	TT - 5	9/18/2007	386485
	TT - 6	9/18/2007	386486

RECEIVED

2009 AUG 26 A 7:56


DLMAZ STATE OFFICE

TT-7	9/18/2007	386487
TT-8	9/18/2007	386488
TT-9	9/18/2007	386489
TT-10	9/18/2007	386490
TT-11	9/18/2007	386491
TT-12	9/18/2007	386492
TT-13	9/18/2007	386493
TT-14	9/18/2007	386494
TT-15	9/18/2007	386495
TT-16	9/18/2007	386496

CT-1	9/19/2007	386259
CT-2	9/19/2007	386260
CT-3	9/19/2007	386261
CT-4	9/19/2007	386262
CT-5	9/19/2007	386263
CT-6	9/19/2007	386264
CT-7	9/19/2007	386265
CT-8	9/19/2007	386266
CT-9	9/19/2007	386267
CT-10	9/19/2007	386268
CT-11	9/19/2007	386269
CT-12	9/19/2007	386270
CT-13	9/19/2007	386271
CT-14	9/19/2007	386272
CT-15	9/19/2007	386273
CT-16	9/19/2007	386274
CT-17	9/19/2007	386275
CT-18	9/19/2007	386276
CT-19	9/19/2007	386277
CT-20	9/19/2007	386278
CT-21	9/19/2007	386279
CT-22	9/19/2007	386280
CT-23	9/19/2007	386281
CT-24	9/19/2007	386282
CT-25	9/19/2007	386283
CT-26	9/19/2007	386284
CT-27	9/19/2007	386285
CT-28	9/19/2007	386286
CT-29	9/19/2007	386287
CT-30	9/19/2007	386288
CT-31	9/19/2007	386289
CT-32	9/19/2007	386290
CT-33	9/19/2007	386291
CT-34	9/19/2007	386292
CT-35	9/19/2007	386293
CT-36	9/19/2007	386294
CT-37	9/20/2007	386295
CT-38	9/20/2007	386296
CT-39	9/20/2007	386297

RECEIVED
PLMANTH OFFICE
2009 AUG 26 A 7:56
PROCESSED, AMZS/SLA

CT-40	9/20/2007	386298
CT-41	9/20/2007	386299
CT-42	9/20/2007	386300
CT-43	9/20/2007	386301
CT-44	9/20/2007	386302
CT-45	9/20/2007	386303
CT-46	9/20/2007	386304
CT-47	9/20/2007	386305
CT-48	9/20/2007	386306
CT-49	9/20/2007	386307
CT-50	9/20/2007	386308
CT-51	9/20/2007	386309
CT-52	9/20/2007	386310



RECEIVED
BLM AZ STATE OFFICE
2009 AUG 26 A 7:56
PHOENIX, ARIZONA

C.F.

United States Department of the Interior
Bureau of Land Management
 BUSINESS & SUPPORT SVCS DIV
 ONE N CENTRAL AVE SUITE 800
 PHOENIX, AZ 85004 -4427
 Phone: (602) 417-9200

Receipt

No:

364140
 3101855
 1987574

Transaction #: 2051751	
Date of Transaction: 08/26/2009	
CUSTOMER:	VANE MINERALS US LLC 7400 N ORACLE RD STE 131 TUCSON, AZ 85704-6339 US

11/20/09
 392 - \$140.00

LINE #	QTY	DESCRIPTION	REMARKS	UNIT PRICE	TOTAL
1	2.00	LOCATABLE MINERALS / MINING CLAIMS- NOT NEW-UNADJUD, ONE AUTH NO. ONLY / MINING CLAIM MONEY RECEIVED CASES: AMC364142/\$6720.00, AMC361855/\$26040.00	MAINT 2010	- n/a -	32760.00
TOTAL:					\$32,760.00

PAYMENT INFORMATION			
1	AMOUNT:	840.00	POSTMARKED: 08/21/2009
	TYPE:	CHECK	RECEIVED: 08/26/2009
	CHECK NO:	1023	
	NAME:	VANE MINERALS US LLC 7400 N ORACLE RD STE 131 TUCSON AZ 85704-6339 US	
2	AMOUNT:	5880.00	POSTMARKED: 08/21/2009
	TYPE:	CHECK	RECEIVED: 08/26/2009
	CHECK NO:	1080	
	NAME:	VANE MINERALS US LLC 7400 N ORACLE RD STE 131 TUCSON AZ 85704-6339 US	
3	AMOUNT:	26040.00	POSTMARKED: 08/21/2009
	TYPE:	CHECK	RECEIVED: 08/26/2009
	CHECK NO:	1082	
	NAME:	VANE MINERALS US LLC 7400 N ORACLE RD STE 131 TUCSON AZ 85704-6339 US	

364140

363157
 OWN William Sheriff
 Emergency Metals Corp } vice ↑

361830

363109

365300

336378

374535

386190

United States Department of the Interior

Bureau of Land Management

BUSINESS & SUPPORT SVCS DIV

ONE N CENTRAL AVE SUITE 800

PHOENIX, AZ 85004 -4427

Phone: (602) 417-9200

Receipt

No:

1994055

Transaction #: 2058355	
Date of Transaction: 09/01/2009	
CUSTOMER:	WILLIAM SHERIFF 7000 EAGLE CIR WYLIE, TX 75098-4768 US

LINE #	QTY	DESCRIPTION	REMARKS	UNIT PRICE	TOTAL
1	1.00	LOCATABLE MINERALS / MINING CLAIMS-NOT NEW-UNADJUD, ONE AUTH NO. ONLY / MINING CLAIM MONEY RECEIVED CASES: AMC363157/\$560.00	MAINT 2010/4	- n/a -	560.00
TOTAL:					\$560.00

PAYMENT INFORMATION					
1	AMOUNT:	560.00	POSTMARKED:	08/27/2009	
	TYPE:	CHECK	RECEIVED:	08/31/2009	
	CHECK NO:	1690			
	NAME:	DRISCOLL, RONALD 734 E PINE KNOLL PRESCOTT AZ 86303 US			

REMARKS

This receipt was generated by the automated BLM Collections and Billing System and is a paper representation of a portion of the official electronic record contained therein.

Mult pay letter sent to Sheriff & Vane
\$140.00 not earned
Vane money was earned
Letter sent - wait till 5/8/2010 - then refund

United States Department of the Interior

Bureau of Land Management

BUSINESS & SUPPORT SVCS DIV

ONE N CENTRAL AVE SUITE 800

PHOENIX, AZ 85004 -4427

Phone: (602) 417-9200

Receipt

No:

1987574

Transaction #: 2051751	
Date of Transaction: 08/26/2009	
CUSTOMER:	VANE MINERALS US LLC 7400 N ORACLE RD STE 131 TUCSON, AZ 85704-6339 US

LINE #	QTY	DESCRIPTION	REMARKS	UNIT PRICE	TOTAL
1	2.00	LOCATABLE MINERALS / MINING CLAIMS-NOT NEW-UNADJUD, ONE AUTH NO. ONLY / MINING CLAIM MONEY RECEIVED CASES: AMC364142/\$6720.00, AMC361855/\$26040.00	MAINT 2010	- n/a -	32760.00
TOTAL:					\$32,760.00

PAYMENT INFORMATION			
1	AMOUNT:	840.00	POSTMARKED: 08/21/2009
	TYPE:	CHECK	RECEIVED: 08/26/2009
	CHECK NO:	1023	
	NAME:	VANE MINERALS US LLC 7400 N ORACLE RD STE 131 TUCSON AZ 85704-6339 US	
2	AMOUNT:	5880.00	POSTMARKED: 08/21/2009
	TYPE:	CHECK	RECEIVED: 08/26/2009
	CHECK NO:	1080	
	NAME:	VANE MINERALS US LLC 7400 N ORACLE RD STE 131 TUCSON AZ 85704-6339 US	
3	AMOUNT:	26040.00	POSTMARKED: 08/21/2009
	TYPE:	CHECK	RECEIVED: 08/26/2009
	CHECK NO:	1082	
	NAME:	VANE MINERALS US LLC 7400 N ORACLE RD STE 131 TUCSON AZ 85704-6339 US	

REMARKS

This receipt was generated by the automated BLM Collections and Billing System and is a paper representation of a portion of the official electronic record contained therein.

AMC-363109
 363324
 368816
 364785
 361855
 386190
 388220
 389861
 391842
 390963
 396411
 389419
 364102
 379096
 370610
 374122
 374300
 375918

URANIUM ONE
 8055 East Tufts Avenue – Suite 500
 Denver, CO 80237
 303-325-0115

August 31, 2009

United States Department of the Interior
 Bureau of Land Management
 Arizona State Office
 One North Central Avenue, Suite 800
 Phoenix, AZ 85004-4427

Hand Carried

RE: Mining Claim Maintenance Fees for Assessment Year Ending September 1, 2010

Dear Sir or Madam,

Enclosed is Uranium One's check #6065 in the amount of \$54,040.00, which serves as payment of the Maintenance Fees of \$140.00 for each of the 386 unpatented claims more particularly described on the claim lists (Exhibit A) attached hereto.

This letter is evidence of owner's intention to hold such claims through the assessment year ending on September 1, 2010.

<u>Claim Group</u>	<u>Project</u>	<u>County</u>	<u>Number of Claims</u>
AZ	North Rim	Mohave/Coconino	149
CWP, WE	North Rim	Mohave/Coconino	19
Kai, BX, Millie, Woody, H, Lola	North Rim	Mohave	34
14, 23, AMB, BK, GBH, GRAMA, NATE, M, 54, MITT, OH, R, RCO, RON, SPIKE, SS, TNL, UNIT, WC, WHY	North Rim	Mohave/Coconino	146
Star	North Rim	Mohave	38
		Total Claims	386

Please return receipts and date stamped copies to me at the above address. If you have any questions concerning this filing please call me at the number listed above.

Sincerely,

Gordon R. Peake

Gordon R. Peake, CPL
 Vice President of Lands



RECEIVED
 BUREAU OF LAND MANAGEMENT
 PHOENIX, ARIZONA
 SEP 20 2009 3:49

LEAD AMC SERIAL NUMBER	Lead AMC SERIAL NUMBER(S)	NUMBER OF CLAIM(S)
AMC 363109		
363324		
368816		
364785		
361855		
386190		
388220		
389861		
391842		
390963		
396411		
389419		
364102		
379096		
320610		
374122		
374300		
375918		

URANIUM ONE
8055 East Tufts Avenue – Suite 500
Denver, CO 80237
303-325-0115

August 31, 2009

United States Department of the Interior
Bureau of Land Management
Arizona State Office
One North Central Avenue, Suite 800
Phoenix, AZ 85004-4427

Hand Carried

RE: Mining Claim Maintenance Fees for Assessment Year Ending September 1, 2010

Dear Sir or Madam,

Enclosed is Uranium One's check #6065 in the amount of \$54,040.00, which serves as payment of the Maintenance Fees of \$140.00 for each of the 386 unpatented claims more particularly described on the claim lists (Exhibit A) attached hereto.

This letter is evidence of owner's intention to hold such claims through the assessment year ending on September 1, 2010.

<u>Claim Group</u>	<u>Project</u>	<u>County</u>	<u>Number of Claims</u>
AZ	North Rim	Mohave/Coconino	149
CWP, WE	North Rim	Mohave/Coconino	19
Kai, BX, Millie, Woody, H, Lola	North Rim	Mohave	34
14, 23, AMB, BK, GBH, GRAMA, NATE, M, 54, MITT, OH, R, RCO, RON, SPIKE, SS, TNL, UNIT, WC, WHY	North Rim	Mohave/Coconino	146
Star	North Rim	Mohave	38
		Total Claims	386

Please return receipts and date stamped copies to me at the above address. If you have any questions concerning this filing please call me at the number listed above.

Sincerely,



Gordon R. Peake, CPL
Vice President of Lands



RECEIVED
BLM ARIZONA STATE OFFICE
2009 AUG 28 P 3:49
PHOENIX, ARIZONA

Exhibit "A"

Energy Metals Corporation (US)

Energy Metals Corporation (US)
2009-2010 Claim Maintenance Filing

RECEIVED
BLM AZ STATE OFFICE
2009 AUG 29 P 3:40
PHOENIX, ARIZONA

Claim Name and Number	BLM Serial #	County	County Instrument #	Book : page #	Township - Range - Sections		
AZ Claim Group							
AZ97	AMC363117	Coconino	3293153	:	39N	2W	18
AZ98	AMC363118	Coconino	3293154	:	39N	2W	18
AZ99	AMC363119	Coconino	3293155	:	39N	2W	18
AZ100	AMC363120	Coconino	3293156	:	39N	2W	18
AZ101	AMC363121	Coconino	3293157	:	39N	2W	18
AZ102	AMC363122	Coconino	3293158	:	39N	2W	18
AZ103	AMC363123	Mohave	2004106425	5299: 89	36N	6W	21
AZ104	AMC363124	Mohave	2004106426	5299: 91	36N	6W	21
AZ105	AMC363125	Mohave	2004106427	5299: 93	36N	6W	21
AZ106	AMC363126	Mohave	2004106428	5299: 95	36N	6W	21
AZ107	AMC363127	Mohave	2004106429	5299: 97	36N	6W	21
AZ108	AMC363128	Mohave	2004106430	5299: 99	36N	6W	21
AZ109	AMC363129	Mohave	2004106431	5299: 101	36N	6W	30
AZ110	AMC363130	Mohave	2004106432	5299: 103	36N	6W	30
AZ111	AMC363131	Mohave	2004106433	5299: 105	36N	6W	30
AZ112	AMC363132	Mohave	2004106434	5299: 107	36N	6W	30
AZ113	AMC363133	Mohave	2004106435	5299: 109	36N	6W	29
AZ114	AMC363134	Mohave	2004106436	5299: 111	36N	6W	29
AZ115	AMC363135	Mohave	2004106437	5299: 113	36N	6W	29
AZ116	AMC363136	Mohave	2004106438	5299: 115	36N	6W	29
AZ248	AMC363137	Mohave	2004106439	5299: 117	36N	6W	21
AZ249	AMC363138	Mohave	2004106440	5299: 119	36N	6W	21
AZ250	AMC363139	Mohave	2004106441	5299: 121	36N	6W	21
AZ117	AMC363140	Coconino	3293145	:	39N	2W	5
AZ118	AMC363141	Coconino	3293146	:	39N	2W	5
AZ284	AMC363142	Coconino	3293147	:	39N	2W	5
AZ285	AMC363143	Coconino	3293148	:	39N	2W	5
AZ286	AMC363144	Coconino	3293149	:	39N	2W	5
AZ287	AMC363145	Coconino	3293150	:	39N	2W	5

29/50

Energy Metals Corporation (US)
2009-2010 Claim Maintenance Filing

Claim Name and Number	BLM Serial #	County	County Instrument #	Book : page #	Township - Range - Sections
AZ288	AMC363146	Coconino	3293151	:	39N 2W 5
AZ289	AMC363147	Coconino	3293152	:	39N 2W 5
AZ55	AMC363324	Mohave	2004106390	5299: 19	38N 4W 25
AZ56	AMC363325	Mohave	2004106391	5299: 21	38N 4W 25
AZ57	AMC363326	Mohave	2004106392	5299: 23	38N 4W 25
AZ58	AMC363327	Mohave	2004106393	5299: 25	38N 4W 25
AZ59	AMC363328	Mohave	2004106394	5299: 27	38N 4W 25
AZ60	AMC363329	Mohave	2004106395	5299: 29	38N 4W 25
AZ61	AMC363330	Mohave	2004106396	5299: 31	38N 4W 27
AZ62	AMC363331	Mohave	2004106397	5299: 33	38N 4W 27
AZ63	AMC363332	Mohave	2004106398	5299: 35	38N 4W 27
AZ64	AMC363333	Mohave	2004106399	5299: 37	38N 4W 27
AZ65	AMC363334	Mohave	2004106400	5299: 39	38N 4W 27
AZ66	AMC363335	Mohave	2004106401	5299: 41	38N 4W 27
AZ67	AMC363336	Mohave	2004106402	5299: 43	38N 4W 26
AZ68	AMC363337	Mohave	2004106403	5299: 45	38N 4W 26
AZ69	AMC363338	Mohave	2004106404	5299: 47	38N 4W 26
AZ70	AMC363339	Mohave	2004106405	5299: 49	38N 4W 26
AZ71	AMC363340	Mohave	2004106406	5299: 51	38N 4W 26
AZ72	AMC363341	Mohave	2004106407	5299: 53	38N 4W 26
AZ73	AMC363342	Mohave	2004106408	5299: 55	38N 4W 34, 35
AZ74	AMC363343	Mohave	2004106409	5299: 57	38N 4W 35
AZ75	AMC363344	Mohave	2004106410	5299: 59	38N 4W 35
AZ84	AMC363345	Mohave	2004106419	5299: 77	38N 4W 17, 20
AZ85	AMC363346	Mohave	2004106420	5299: 79	38N 4W 17
AZ86	AMC363347	Mohave	2004106421	5299: 81	38N 4W 17, 20
AZ87	AMC363348	Mohave	2004106422	5299: 83	38N 4W 17
AZ88	AMC363349	Mohave	2004106423	5299: 85	38N 4W 17, 20
AZ89	AMC363350	Mohave	2004106424	5299: 87	38N 4W 17
AZ91	AMC363351	Coconino	3293159	:	39N 2W 13
AZ92	AMC363352	Coconino	3293160	:	39N 2W 13
AZ93	AMC363353	Coconino	3293161	:	39N 2W 13
AZ94	AMC363354	Coconino	3293162	:	39N 2W 13
AZ95	AMC363355	Coconino	3293163	:	39N 2W 13
AZ96	AMC363356	Coconino	3293164	:	39N 2W 13
AZ203	AMC363357	Mohave	2004106442	5299: 123	36N 5W 19
AZ204	AMC363358	Mohave	2004106443	5299: 125	36N 5W 19

37/50

RECEIVED
 ENERGY DIVISION
 ARIZONA

Energy Metals Corporation (US)
2009-2010 Claim Maintenance Filing

Claim Name and Number	BLM Serial #	County	County Instrument #	Book : page #	Township - Range - Sections
AZ205	AMC363359 ✓	Mohave	2004106444	5299: 127	36N 5W 19
AZ206	AMC363360 ✓	Mohave	2004106445	5299: 129	35N 6W 3
AZ207	AMC363361 ✓	Mohave	2004106446	5299: 131	35N 6W 3
AZ208	AMC363362 ✓	Mohave	2004106447	5299: 133	35N 6W 3
AZ209	AMC363363 ✓	Mohave	2004106448	5299: 135	35N 6W 3
AZ210	AMC363364 ✓	Mohave	2004106449	5299: 137	36N 6W 34
AZ211	AMC363365 ✓	Mohave	2004106450	5299: 139	35N 6W 3
AZ212	AMC363366 ✓	Mohave	2004106451	5299: 141	35N 6W 3
AZ213	AMC363367 ✓	Mohave	2004106452	5299: 143	35N 6W 3
AZ214	AMC363368 ✓	Mohave	2004106453	5299: 145	35N 6W 3
AZ215	AMC363369 ✓	Mohave	2004106454	5299: 147	35N 6W 6
AZ216	AMC363370 ✓	Mohave	2004106455	5299: 149	35N 6W 6
AZ217	AMC363371 ✓	Mohave	2004106456	5299: 151	35N 6W 6, 7
AZ218	AMC363372 ✓	Mohave	2004106457	5299: 153	35N 6W 7
AZ219	AMC363373 ✓	Mohave	2004106458	5299: 155	35N 6W 7
AZ220A	AMC363374 ✓	Mohave	2004106459	5299: 157	35N 6W 5, 6
AZ221A	AMC363375 ✓	Mohave	2004106460	5299: 159	35N 6W 5, 6
AZ222A	AMC363376 ✓	Mohave	2004106461	5299: 161	35N 6W 5,6,7,8
AZ223A	AMC363377 ✓	Mohave	2004106462	5299: 163	35N 6W 7,8
AZ224A	AMC363378 ✓	Mohave	2004106463	5299: 165	35N 6W 7,8
AZ220	AMC363379 ✓	Mohave	2004106464	5299: 167	37N 3W 17
AZ221	AMC363380 ✓	Mohave	2004106465	5299: 169	37N 3W 17
AZ222	AMC363381 ✓	Mohave	2004106466	5299: 171	37N 3W 17
AZ223	AMC363382 ✓	Mohave	2004106467	5299: 173	37N 3W 17
AZ224	AMC363383 ✓	Mohave	2004106468	5299: 175	37N 3W 16, 17
AZ225	AMC363384 ✓	Mohave	2004106469	5299: 177	38N 3W 19, 20
AZ226	AMC363385 ✓	Mohave	2004106470	5299: 179	38N 3W 19, 20
AZ227	AMC363386 ✓	Mohave	2004106471	5299: 181	38N 3W 19, 20
AZ228	AMC363387 ✓	Mohave	2004106472	5299: 183	38N 3W 19, 20
AZ229	AMC363388 ✓	Mohave	2004106473	5299: 185	38N 3W 20
AZ230	AMC363389 ✓	Mohave	2004106474	5299: 187	38N 3W 20
AZ231	AMC363390 ✓	Mohave	2004106475	5299: 189	38N 3W 20
AZ232	AMC363391 ✓	Mohave	2004106476	5299: 191	38N 3W 20
AZ233	AMC363392 ✓	Mohave	2004106477	5299: 193	38N 3W 20
AZ234	AMC363393 ✓	Mohave	2004106478	5299: 195	38N 3W 20
AZ248	AMC363407 ✓	Mohave	2004106492	5299: 223	35N 6W 1
AZ249	AMC363408 ✓	Mohave	2004106493	5299: 225	35N 6W 1

VILLAGES
 b7c
 02/03/09
 11:11 AM
 1

37/sc

Energy Metals Corporation (US)
2009-2010 Claim Maintenance Filing

Claim Name and Number	BLM Serial #	County	County Instrument #	Book : page #	Township - Range - Sections
AZ250	AMC363409 ✓	Mohave	2004106494	5299: 227	35N 5W 1
AZ251	AMC363410 ✓	Mohave	2004106495	5299: 229	35N 4W 6
AZ252	AMC363411 ✓	Mohave	2004106496	5299: 231	35N 5W 12
AZ253	AMC363412 ✓	Mohave	2004106497	5299: 233	35N 5W 12
AZ254	AMC363413 ✓	Mohave	2004106498	5299: 235	35N 5W 12
AZ255	AMC363414 ✓	Mohave	2004106499	5299: 237	35N 4W 7
AZ256	AMC363415 ✓	Mohave	2004106500	5299: 239	35N 6W 8
AZ257	AMC363416 ✓	Mohave	2004106501	5299: 241	35N 6W 8
AZ258	AMC363417 ✓	Mohave	2004106502	5299: 243	35N 6W 9
AZ259	AMC363418 ✓	Mohave	2004106503	5299: 245	35N 6W 9
AZ260	AMC363419 ✓	Mohave	2004106504	5299: 247	35N 6W 17
AZ261	AMC363420 ✓	Mohave	2004106505	5299: 249	35N 6W 17
AZ262	AMC363421 ✓	Mohave	2004106506	5299: 251	35N 6W 16
AZ263	AMC363422 ✓	Mohave	2004106507	5299: 253	35N 6W 16
AZ274	AMC363433 ✓	Mohave	2004106518	5299: 275	38N 6W 28
AZ275	AMC363434 ✓	Mohave	2004106519	5299: 277	38N 6W 28
AZ276	AMC363435 ✓	Mohave	2004106520	5299: 279	38N 6W 28
AZ277	AMC363436 ✓	Mohave	2004106521	5299: 281	38N 6W 33
AZ278	AMC363437 ✓	Mohave	2004106522	5299: 283	38N 6W 33
AZ279	AMC363438 ✓	Mohave	2004106523	5299: 285	38N 6W 28
AZ280	AMC363439 ✓	Mohave	2004106524	5299: 287	38N 6W 28
AZ281	AMC363440 ✓	Mohave	2004106525	5299: 289	38N 6W 28
AZ282	AMC363441 ✓	Mohave	2004106526	5299: 291	38N 6W 33
AZ283	AMC363442 ✓	Mohave	2004106527	5299: 293	38N 6W 33
AZ290	AMC363443 ✓	Coconino	3293165	:	39N 1W 18
AZ291	AMC363444 ✓	Coconino	3293166	:	39N 1W 18
AZ292	AMC363445 ✓	Coconino	3293167	:	39N 1W 18
AZ293	AMC363446 ✓	Coconino	3293168	:	39N 1W 18
AZ294	AMC363447 ✓	Coconino	3293169	:	39N 1W 18
AZ295	AMC363448 ✓	Coconino	3293170	:	39N 1W 18
AZ235	AMC368816 ✓	Mohave	2005144525	6026: 794	35N 5W 14
AZ236	AMC368817 ✓	Mohave	2005144526	6026: 796	35N 5W 14
AZ237	AMC368818 ✓	Mohave	2005144527	6026: 798	35N 5W 14
AZ238	AMC368819 ✓	Mohave	2005144528	6026: 800	35N 5W 14
AZ239	AMC368820 ✓	Mohave	2005144529	6026: 802	35N 5W 14
AZ240	AMC368821 ✓	Mohave	2005144530	6026: 804	35N 5W 14
AZ241	AMC368822 ✓	Mohave	2005144531	6026: 806	35N 5W 14

RECEIVED
 CLAIMS OFFICE
 PHOENIX, ARIZONA
 JUN 28 2009 3:50 PM

37/sc

Energy Metals Corporation (US)
2009-2010 Claim Maintenance Filing

Claim Name and Number	BLM Serial #	County	County Instrument #	Book : page #	Township - Range - Sections
AZ242	AMC368823 ✓	Mohave	2005144532	6026: 808	35N 5W 14
AZ243	AMC368824 ✓	Mohave	2005144533	6026: 810	35N 5W 14
AZ244	AMC368825 ✓	Mohave	2005144534	6026: 812	35N 5W 14
AZ245	AMC368826 ✓	Mohave	2005144535	6026: 814	35N 5W 13, 14
AZ245A	AMC368827 ✓	Mohave	2005144536	6026: 816	35N 5W 13, 14
AZ245B	AMC368828 ✓	Mohave	2005144537	6026: 818	35N 5W 13, 14
AZ245C	AMC368829 ✓	Mohave	2005144538	6026: 820	35N 5W 13, 14
AZ246	AMC368830 ✓	Mohave	2005144539	6026: 822	35N 5W 13
AZ247	AMC368831 ✓	Mohave	2005144540	6026: 824	35N 5W 13

Total number AZ claims = 149

SC

9/SC

RECEIVED
BLM AZ STATE OFFICE
2009 AUG 28 P 3:50
PHOENIX, ARIZONA

Exhibit "A"

Energy Metals Corporation (US)

Clearwater Resources Inc.
2009-2010 Claim Maintenance Filing

Claim Name and Number	BLM Serial #	County	County Instrument #	Book : page #	Township - Range - Sections
CWP Claim Group					
CWP1	AMC364785	Coconino	3312829	: 39N 3W	22,27
CWP2	AMC364786	Coconino	3312830	: 39N 3W	22,27
CWP3	AMC364787	Coconino	3312831	: 39N 3W	27
CWP4	AMC364788	Coconino	3312832	: 39N 3W	27
CWP5	AMC364789	Coconino	3312833	: 39N 3W	27
CWP6	AMC364790	Coconino	3312834	: 39N 3W	27
CWP7	AMC364791	Coconino	3312835	: 39N 3W	27
CWP8	AMC364792	Coconino	3312836	: 39N 3W	27
CWP9	AMC364793	Coconino	3312837	: 39N 3W	22
CWP10	AMC364794	Coconino	3312838	: 39N 3W	22

Total number CWP claims = 10

SC

10/SC

RECEIVED
BLM AZ STATE OFFICE
2009 AUG 28 P 3:50
PHOENIX, ARIZONA

Exhibit "A"

Energy Metals Corporation (US)

Clearwater Resources Inc.
2009-2010 Claim Maintenance Filing

Claim Name and Number	BLM Serial #	County	County Instrument #	Book : page #	Township - Range - Sections		
WE Claim Group							
✓ WE13	AMC361867 ✓	Mohave	2004058042	5080: 956	38N	4W	34
WE14	AMC361868 ✓	Mohave	2004058043	5080: 958	38N	4W	34,35
WE19	AMC361873 ✓	Mohave	2004058048	5080: 968	37N	3W	16,17
WE20	AMC361874 ✓	Mohave	2004058049	5080: 970	36N	6W	24
WE21	AMC361875 ✓	Mohave	2004058050	5080: 972	36N	6W	24
✓ WE22	AMC361876 ✓	Mohave	2004058051	5080: 974	36N	6W	24
WE23	AMC361877 ✓	Mohave	2004058052	5080: 976	36N	5W	20
WE24	AMC361878 ✓	Mohave	2004058053	5080: 978	36N	5W	20
WE25	AMC361879 ✓	Mohave	2004058054	5080: 980	36N	5W	20

Total number WE claims = 9

RECEIVED
PLM AZ STATE OFFICE
2009 AUG 28 P 3:50
TUCSON, ARIZONA

9/5c

386190

Exhibit "A"

Uranium One Exploration U.S.A. Inc.

Owner: Uranium One USA Inc.
2009-2010 Claim Maintenance Filing - North Rim Project

<u>Claim Name</u>	<u>Serial No</u>	<u>County</u>	<u>Instrument</u>	<u>Book</u>	<u>Page</u>	<u>Date Rec</u>	<u>File Date</u>	<u>Township</u>	<u>Range</u>	<u>Sec.</u>
14 - 1	AMC 386199	Coconino	3461809	n/a	n/a	15-Oct-07	16-Oct-07	38N	3W	14,23
14 - 2	AMC 386200	Coconino	3461810	n/a	n/a	15-Oct-07	16-Oct-07	38N	3W	14,23
14 - 3	AMC 386201	Coconino	3461811	n/a	n/a	15-Oct-07	16-Oct-07	38N	3W	14,23
14 - 4	AMC 386202	Coconino	3461812	n/a	n/a	15-Oct-07	16-Oct-07	38N	3W	14,23

Total 14 Claims = 4

SC

4/SC

RECEIVED
BLM AZ STATE OFFICE
2009 AUG 28 P 3:50
PHOENIX, ARIZONA

Exhibit "A"

Uranium One Exploration U.S.A. Inc.

Owner: Uranium One USA Inc.

2009-2010 Claim Maintenance Filing - North Rim Project

<u>Claim Name</u>	<u>Serial No</u>	<u>County</u>	<u>Instrument</u>	<u>Book</u>	<u>Page</u>	<u>Date Rec</u>	<u>File Date</u>	<u>Township</u>	<u>Range</u>	<u>Sec.</u>
✓ 23- 1	AMC 386219	✓ Mohave	2007089620	6992	714	16-Oct-07	16-Oct-07	36N	6W	22,23
✓ 23- 2	AMC 386221	✓ Mohave	2007089621	6992	717	16-Oct-07	16-Oct-07	36N	6W	23
✓ 23- 3	AMC 386223	✓ Mohave	2007089622	6992	720	16-Oct-07	16-Oct-07	36N	6W	22,23
✓ 23- 4	AMC 386226	✓ Mohave	2007089623	6992	723	16-Oct-07	16-Oct-07	36N	6W	23
✓ 23- 5	AMC 386228	✓ Mohave	2007089624	6992	726	16-Oct-07	16-Oct-07	36N	6W	22,23
23- 6	AMC 386230	✓ Mohave	2007089625	6992	729	16-Oct-07	16-Oct-07	36N	6W	23
23- 7	AMC 386231	✓ Mohave	2007089626	6992	732	16-Oct-07	16-Oct-07	36N	6W	22,23
✓ 23- 8	AMC 386232	✓ Mohave	2007089627	6992	735	16-Oct-07	16-Oct-07	36N	6W	23
23- 9	AMC 386233	✓ Mohave	2007089628	6992	738	16-Oct-07	16-Oct-07	36N	6W	22,23
23- 10	AMC 386234	✓ Mohave	2007089629	6992	741	16-Oct-07	16-Oct-07	36N	6W	23

Total 23 Claims = 10

SC

10 | SC

RECEIVED
BLM AZ STATE OFFICE
2009 AUG 28 P 3:50
PRICEMIX, ARIZONA

Exhibit "A"

Uranium One Exploration U.S.A. Inc.

Owner: Uranium One USA Inc.

2009-2010 Claim Maintenance Filing - North Rim Project

<u>Claim Name</u>	<u>Serial No</u>	<u>County</u>	<u>Instrument</u>	<u>Book</u>	<u>Page</u>	<u>Date Rec</u>	<u>File Date</u>	<u>Township</u>	<u>Range</u>	<u>Sec.</u>
✓ 23 - 1	AMC 386220	✓ Coconino	3461816	n/a	n/a	15-Oct-07	16-Oct-07	38N	3W	23
✓ 23 - 2	AMC 386222	✓ Coconino	3461817	n/a	n/a	15-Oct-07	16-Oct-07	38N	3W	23
✓ 23 - 3	AMC 386224	✓ Coconino	3461818	n/a	n/a	15-Oct-07	16-Oct-07	38N	3W	23
✓ 23 - 4	AMC 386225	✓ Coconino	3461819	n/a	n/a	15-Oct-07	16-Oct-07	38N	3W	23
✓ 23 - 5	AMC 386227	✓ Coconino	3461820	n/a	n/a	15-Oct-07	16-Oct-07	38N	3W	22,23
✓ 23 - 6	AMC 386229	✓ Coconino	3461821	n/a	n/a	15-Oct-07	16-Oct-07	38N	3W	22

Total 23 Claims = 6

SC

6/SC

RECEIVED
PLM AZ STATE OFFICE
2009 AUG 28 P 3:50
PHOENIX, ARIZONA

Exhibit "A"

Uranium One Exploration U.S.A. Inc.

Owner: Uranium One USA Inc.

2009-2010 Claim Maintenance Filing - North Rim Project

<u>Claim Name</u>	<u>Serial No</u>	<u>County</u>	<u>Instrument</u>	<u>Book</u>	<u>Page</u>	<u>Date Rec</u>	<u>File Date</u>	<u>Township</u>	<u>Range</u>	<u>Sec.</u>
AMB- 3	AMC 386247	✓ Mohave	2007089600	6992	654	16-Oct-07	16-Oct-07	37N	3W	7
AMB- 4	AMC 386248	✓ Mohave	2007089601	6992	657	16-Oct-07	16-Oct-07	37N	3W	7,18
AMB- 5	AMC 386249	✓ Mohave	2007089602	6992	660	16-Oct-07	16-Oct-07	37N	3W	7
AMB- 6	AMC 386250	✓ Mohave	2007089603	6992	663	16-Oct-07	16-Oct-07	37N	3W	7,18
AMB- 7	AMC 386251	✓ Mohave	2007089604	6992	666	16-Oct-07	16-Oct-07	37N	3W	7
AMB- 8	AMC 386252	✓ Mohave	2007089605	6992	669	16-Oct-07	16-Oct-07	37N	3W	7,18
AMB- 9	AMC 386253	✓ Mohave	2007089606	6992	672	16-Oct-07	16-Oct-07	37N	3W	7
AMB- 10	AMC 386254	✓ Mohave	2007089607	6992	675	16-Oct-07	16-Oct-07	37N	3W	7,18
AMB- 11	AMC 386255	✓ Mohave	2007089608	6992	678	16-Oct-07	16-Oct-07	37N	3W	7,18
AMB- 12	AMC 386256	✓ Mohave	2007089609	6992	681	16-Oct-07	16-Oct-07	37N	3W	7,8
AMB- 13	AMC 386257	✓ Mohave	2007089610	6992	684	16-Oct-07	16-Oct-07	37N	3W	18
AMB- 14	AMC 386258	✓ Mohave	2007089611	6992	687	16-Oct-07	16-Oct-07	37N	3W	17,18

Total AMB Claims = 12

SC

12/5C

RECEIVED
FEDERAL SERVICE OFFICE
2009 AUG 28 P 3:50
PHOENIX, ARIZONA

Exhibit "A"

Uranium One Exploration U.S.A. Inc.

Owner: Uranium One Exploration U.S.A. Inc.
2009-2010 Claim Maintenance Filing - North Rim Project

<u>Claim Name</u>	<u>Serial No</u>	<u>County</u>	<u>Instrument</u>	<u>Book</u>	<u>Page</u>	<u>Date Rec</u>	<u>File Date</u>	<u>Township</u>	<u>Range</u>	<u>Sec.</u>
BK # 1	AMC 388232	Mohave	2007101556	7041	418	5-Dec-07	11-Dec-07	37N	4W	2
BK # 2	AMC 388233	Mohave	2007101557	7041	421	5-Dec-07	11-Dec-07	37N	4W	2

Total BK Claims = 2

SC

2/SC

RECEIVED
TULARE COUNTY OFFICE
2009 JUN 28 P 3:50
TULARE, ARIZONA

Exhibit "A"

Uranium One Exploration U.S.A. Inc.

Owner: Uranium USA Inc.
2009-2010 Claim Maintenance Filing - North Rim Project

<u>Claim Name</u>	<u>Serial No</u>	<u>County</u>	<u>Instrument</u>	<u>Book</u>	<u>Page</u>	<u>Date Rec</u>	<u>File Date</u>	<u>Township</u>	<u>Range</u>	<u>Sec.</u>
✓ GBH- 1	AMC 386311	✓ Mohave	2007089537	6992	465	16-Oct-07	16-Oct-07	37N	5W	20
✓ GBH- 2	AMC 386312	✓ Mohave	2007089538	6992	468	16-Oct-07	16-Oct-07	37N	5W	20
✓ GBH- 3	AMC 386313	✓ Mohave	2007089539	6992	471	16-Oct-07	16-Oct-07	37N	5W	20
✓ GBH- 4	AMC 386314	✓ Mohave	2007089503	6992	363	16-Oct-07	16-Oct-07	37N	5W	20

Total GBH Claims 4

SC

4/SC

RECEIVED
FILM AZ STATE OFFICE
2009 AUG 28 P 3:50
PHOENIX, ARIZONA

Exhibit "A"

Uranium One Exploration U.S.A. Inc.

Owner: Uranium One USA Inc.
2009-2010 Claim Maintenance Filing - North Rim Project

<u>Claim Name</u>	<u>Serial No</u>	<u>County</u>	<u>Instrument</u>	<u>Book</u>	<u>Page</u>	<u>Date Rec</u>	<u>File Date</u>	<u>Township</u>	<u>Range</u>	<u>Sec.</u>
GRAMA 1- 1	AMC 386315	Mohave	2007089584	6992	606	16-Oct-07	16-Oct-07	37N	4W	9
GRAMA 1- 2	AMC 386316	Mohave	2007089585	6992	609	16-Oct-07	16-Oct-07	37N	4W	9

Total GRAMA Claims = 2

SC

2/SC

RECEIVED
FILM ARCHIVE OFFICE
2009 AUG 29 P 3:50
TUCSON, ARIZONA

Exhibit "A"

Uranium One Exploration U.S.A. Inc.

Owner: Uranium One USA Inc.

2009-2010 Claim Maintenance Filing - North Rim Project

<u>Claim Name</u>	<u>Serial No</u>	<u>County</u>	<u>Instrument</u>	<u>Book</u>	<u>Page</u>	<u>Date Rec</u>	<u>File Date</u>	<u>Township</u>	<u>Range</u>	<u>Sec.</u>
M-43- 3	AMC 386398	Coconino	3461798	n/a	n/a	15-Oct-07	16-Oct-07	39N	3W	35

Total M Claims = 1

SC

1
SC

RECEIVED
CLM AZ STATE DEPT
2009 AUG 29 P 3: 50
PHOENIX, ARIZONA

Exhibit "A"

Uranium One Exploration U.S.A. Inc.

Owner: Uranium One USA Inc.

2009-2010 Claim Maintenance Filing - North Rim Project

Claim Name	Serial No	County	Instrument	Book	Page	Date Rec	File Date	Township	Range	Sec.
✓ M-13- 1	AMC 386336	Mohave	2007089562	6992	540	16-Oct-07	16-Oct-07	37N	5W	3
✓ M-13- 3	AMC 389861	Mohave	2008011410	7110	492	20-Feb-08	20-Feb-08	37N	5W	3
✓ M-13- 4	AMC 389862	Mohave	2008011411	7110	495	20-Feb-08	20-Feb-08	37N	5W	3
✓ M-24- 1	AMC 386357	Mohave	2007089471	6992	267	16-Oct-07	16-Oct-07	37N	4W	26
✓ M-24- 2	AMC 386358	Mohave	2007089472	6992	270	16-Oct-07	16-Oct-07	37N	4W	26
✓ M-28- 3	AMC 386361	Mohave	2007089500	6992	354	16-Oct-07	16-Oct-07	36N	5W	19
✓ M-28- 6	AMC 386364	Mohave	2007089467	6992	255	16-Oct-07	16-Oct-07	36N	5W	19,30
✓ M-28-A- 2	AMC 391848	Mohave	2008028539	7179	629	23-Apr-08	24-Apr-08	36N	5W	19
✓ M-36- 1	AMC 386379	Mohave	2007089460	6992	234	16-Oct-07	16-Oct-07	36N	5W	19
✓ M-36- 2	AMC 386380	Mohave	2007089461	6992	237	16-Oct-07	16-Oct-07	36N	5W	20
✓ M-36- 3	AMC 386381	Mohave	2007089619	6992	711	16-Oct-07	16-Oct-07	36N	5W	19,20
✓ M-36- 4	AMC 390966	Mohave	2008024366	7162	829	7-Apr-08	8-Apr-08	36N	5W	19,20
✓ M-37- 1	AMC 386382	Mohave	2007089569	6992	561	16-Oct-07	16-Oct-07	36N	5W	17
✓ M-37- 2	AMC 386383	Mohave	2007089570	6992	564	16-Oct-07	16-Oct-07	36N	5W	16/17
✓ M-38- 1	AMC 386384	Mohave	2007089553	6992	513	16-Oct-07	16-Oct-07	37N	6W	13,24
✓ M-38- 2	AMC 386385	Mohave	2007089554	6992	516	16-Oct-07	16-Oct-07	37N	6W	13,24
✓ M-39- 1	AMC 386386	Mohave	2007089473	6992	273	16-Oct-07	16-Oct-07	37N	5W	19
✓ M-39- 2	AMC 386387	Mohave	2007089474	6992	276	16-Oct-07	16-Oct-07	37N	5W	19
✓ M-39- 3	AMC 386388	Mohave	2007089475	6992	279	16-Oct-07	16-Oct-07	37N	5W	19
✓ M-39- 4	AMC 386389	Mohave	2007089476	6992	282	16-Oct-07	16-Oct-07	37N	5W	19
✓ M-39- 5	AMC 391843	Mohave	2008028543	7179	641	23-Apr-08	24-Apr-08	37N	5W	19
✓ M-39- 6	AMC 391844	Mohave	2008028544	7179	644	23-Apr-08	24-Apr-08	37N	5W	19
✓ M-40- 1	AMC 386390	Mohave	2007089477	6992	285	16-Oct-07	16-Oct-07	37N	5W	30
✓ M-40- 2	AMC 386391	Mohave	2007089586	6992	612	16-Oct-07	16-Oct-07	37N	5W	30
✓ M-41- 1	AMC 386392	Mohave	2007089583	6992	603	16-Oct-07	16-Oct-07	37N	5W	19
✓ M-41- 2	AMC 386393	Mohave	2007089459	6992	231	16-Oct-07	16-Oct-07	37N	5W	20
✓ M-41- 3	AMC 391842	Mohave	2008028542	7179	638	23-Apr-08	24-Apr-08	37N	5W	20
✓ M-42- 1	AMC 386394	Mohave	2007089558	6992	528	16-Oct-07	16-Oct-07	37N	6W	13
✓ M-42- 2	AMC 386395	Mohave	2007089559	6992	531	15-Oct-07	16-Oct-07	37N	5&6W	18,13
✓ M-47- 2	AMC 386404	Mohave	2007089458	6992	228	16-Oct-07	16-Oct-07	36N	6W	1
✓ M-47- 3	AMC 386405	Mohave	2007089540	6992	474	16-Oct-07	16-Oct-07	36N	6W	1
✓ M-47- 4	AMC 386406	Mohave	2007089541	6992	477	16-Oct-07	16-Oct-07	36N	6W	1
✓ M-52- 2	AMC 386409	Mohave	2007089555	6992	522	16-Oct-07	16-Oct-07	36N	5W	25
Amended			2007101553	7041	409	5-Dec-07	4-Feb-08			
✓ M-52- 3	AMC 386410	Mohave	2007089557	6992	525	16-Oct-07	16-Oct-07	36N	5W	25

Total M Claims = 34

SC

RECEIVED
 CLAIMS OFFICE
 2009 AUG 28 P 5:50
 34/SC

Exhibit "A"

Uranium One Exploration U.S.A. Inc.

Owner: Uranium One Exploration U.S.A. Inc.
 2009-2010 Claim Maintenance Filing - North Rim Project

Claim Name	Serial No	County	Instrument	Book	Page	Date Rec	File Date	Township	Range	Sec.
M-14- 1	AMC 388245	✓ Mohave	2007101569	7041	457	5-Dec-07	11-Dec-07	37N	4W	5
✓ M-14- 2	AMC 388246	✓ Mohave	2007101570	7041	460	5-Dec-07	11-Dec-07	37N	4W	5
✓ M-14- 3	AMC 388247	✓ Mohave	2007101571	7041	463	5-Dec-07	11-Dec-07	37N	4W	5
M-14- 4	AMC 388248	✓ Mohave	2007101572	7041	466	5-Dec-07	11-Dec-07	37N	4W	5
✓ M-15- 1	AMC 388240	✓ Mohave	2007101564	7041	442	5-Dec-07	11-Dec-07	37N	4W	4
M-19- 1	AMC 388249	✓ Mohave	2007101573	7041	469	5-Dec-07	11-Dec-07	37N	4W	8
✓ M-19- 2	AMC 388250	✓ Mohave	2007101574	7041	472	5-Dec-07	11-Dec-07	37N	4W	8
✓ M-19- 3	AMC 388251	✓ Mohave	2007101575	7041	475	5-Dec-07	11-Dec-07	37N	4W	8
M-20- 1	AMC 388242	✓ Mohave	2007101566	7041	448	5-Dec-07	11-Dec-07	37N	4W	9
✓ M-20- 2	AMC 388243	✓ Mohave	2007101567	7041	451	5-Dec-07	11-Dec-07	37N	4W	9
✓ M-20- 3	AMC 388244	✓ Mohave	2007101568	7041	454	5-Dec-07	11-Dec-07	37N	4W	9
M-37- 3	AMC 388257	✓ Mohave	2007101581	7041	493	5-Dec-07	11-Dec-07	36N	5W	20,21
✓ M-38- 3	AMC 388253	✓ Mohave	2007101577	7041	481	5-Dec-07	11-Dec-07	37N	6W	13,24
✓ M-42- 3	AMC 388254	✓ Mohave	2007101578	7041	484	5-Dec-07	11-Dec-07	37N	5W	18

Total M claims = 14

SC

14 / SC

RECEIVED
 CLAIMS DIVISION OFFICE
 2009 AUG 28 P 3:50
 PHOENIX, ARIZONA

Exhibit "A"

Uranium One Exploration U.S.A. Inc.

Owner: Uranium One USA Inc.
2009-2010 Claim Maintenance Filing - North Rim Project

<u>Claim Name</u>	<u>Serial No</u>	<u>County</u>	<u>Instrument</u>	<u>Book</u>	<u>Page</u>	<u>Date Rec</u>	<u>File Date</u>	<u>Township</u>	<u>Range</u>	<u>Sec.</u>
54-A- 1	AMC 391850	Mohave	2008028540	7179	632	23-Apr-08	24-Apr-08	36N	5W	36
54-A- 2	AMC 391849	Mohave	2008028541	7179	635	23-Apr-08	24-Apr-08	36N	5W	36

Total 54 Claims = 2

SC

2/SC

RECEIVED
PLIMAZ STATE OFFICE
2009 AUG 28 P 3:50
PHOENIX, ARIZONA

Exhibit "A"

Uranium One Exploration U.S.A. Inc.

Owner: Uranium One U.S.A. Inc.
2009-2010 Claim Maintenance Filing - North Rim Project

<u>Claim Name</u>	<u>Serial No</u>	<u>County</u>	<u>Instrument</u>	<u>Book</u>	<u>Page</u>	<u>Date Rec</u>	<u>File Date</u>	<u>Township</u>	<u>Range</u>	<u>Sec.</u>
MITT - 5	AMC 386424 ✓	Mohave	2007089511	6992	387	16-Oct-07	16-Oct-07	36N	6W	13
MITT - 6	AMC 386425 ✓	Mohave	2007089512	6992	390	16-Oct-07	16-Oct-07	36N	6W	13
MITT - 7	AMC 386426 ✓	Mohave	2007089513	6992	393	16-Oct-07	16-Oct-07	36N	6W	13
MITT - 8	AMC 386427 ✓	Mohave	2007089514	6992	396	16-Oct-07	16-Oct-07	36N	6W	13
MITT - 9	AMC 386428 ✓	Mohave	2007089515	6992	399	16-Oct-07	16-Oct-07	36N	6W	13
MITT - 10	AMC 386429 ✓	Mohave	2007089516	6992	402	16-Oct-07	16-Oct-07	36N	6W	13
MITT - 11	AMC 386430 ✓	Mohave	2007089517	6992	405	16-Oct-07	16-Oct-07	36N	6W	13
MITT - 12	AMC 386431 ✓	Mohave	2007089518	6992	408	16-Oct-07	16-Oct-07	36N	6W	13
MITT - 13	AMC 386432 ✓	Mohave	2007089519	6992	411	16-Oct-07	16-Oct-07	36N	6W	13
MITT - 14	AMC 386433 ✓	Mohave	2007089520	6992	414	16-Oct-07	16-Oct-07	36N	6W	13
MITT - 15	AMC 386434 ✓	Mohave	2007089521	6992	417	16-Oct-07	16-Oct-07	36N	6W	13
MITT - 16	AMC 386435 ✓	Mohave	2007089522	6992	420	16-Oct-07	16-Oct-07	36N	6W	13

Total Mitt Claims = 12

SC

12 / SC

RECEIVED
CLAIMS MAINTENANCE OFFICE
2009 AUG 28 P 3:50
TUCSON, ARIZONA

Exhibit "A"

Uranium One Exploration U.S.A. Inc.

Owner: Uranium One U.S.A. Inc.

2009-2010 Claim Maintenance Filing - North Rim Project

<u>Claim Name</u>	<u>Serial No</u>	<u>County</u>	<u>Instrument</u>	<u>Book</u>	<u>Page</u>	<u>Date Rec</u>	<u>File Date</u>	<u>Township</u>	<u>Range</u>	<u>Sec.</u>
NATE- 1	AMC 386329	Mohave	2007089504	6992	366	16-Oct-07	16-Oct-07	37N	5W	30
NATE- 2	AMC 386330	Mohave	2007089505	6992	369	16-Oct-07	16-Oct-07	37N	5W	30

Total Nate Claims = 2

SC

2/SC

RECEIVED
PLANNING & ZONING OFFICE
2009 AUG 28 P 3:50
PHOENIX, ARIZONA

Exhibit "A"

Uranium One Exploration U.S.A. Inc.

Owner: Uranium One U.S.A. Inc.

2009-2010 Claim Maintenance Filing - North Rim Project

<u>Claim Name</u>	<u>Serial No</u>	<u>County</u>	<u>Instrument</u>	<u>Book</u>	<u>Page</u>	<u>Date Rec</u>	<u>File Date</u>	<u>Township</u>	<u>Range</u>	<u>Sec.</u>
OH- 1	AMC 386436	Mohave	2007089492	6992	330	16-Oct-07	16-Oct-07	37N	6W	25
OH- 2	AMC 386437	Mohave	2007089469	6992	261	16-Oct-07	16-Oct-07	37N	6W	25
OH- 3	AMC 386438	Mohave	2007089491	6992	327	16-Oct-07	16-Oct-07	37N	6W	25
OH- 4	AMC 386439	Mohave	2007089490	6992	324	16-Oct-07	16-Oct-07	37N	6W	25
OH- 5	AMC 386440	Mohave	2007089489	6992	321	16-Oct-07	16-Oct-07	37N	6W	25
OH- 6	AMC 386441	Mohave	2007089493	6992	333	16-Oct-07	16-Oct-07	37N	6W	25
OH- 7	AMC 386442	Mohave	2007089494	6992	336	16-Oct-07	16-Oct-07	37N	6W	25
OH- 8	AMC 386443	Mohave	2007089495	6992	339	16-Oct-07	16-Oct-07	37N	6W	25

Total OH Claims = 8

SC

8/SC

RECEIVED
2009 AUG 28 P 3:50
MCDONALD, ARIZONA

Exhibit "A"

Uranium One Exploration U.S.A. Inc.

Owner: Uranium One U.S.A. Inc.

2009-2010 Claim Maintenance Filing - North Rim Project

<u>Claim Name</u>	<u>Serial No</u>	<u>County</u>	<u>Instrument</u>	<u>Book</u>	<u>Page</u>	<u>Date Rec</u>	<u>File Date</u>	<u>Township</u>	<u>Range</u>	<u>Sec.</u>
R-2-1	AMC 386444	Mohave	2007089528	6992	438	16-Oct-07	16-Oct-07	38N	3W	7
R-2-2	AMC 386445	Mohave	2007089529	6992	441	16-Oct-07	16-Oct-07	38N	3W	7

Total R Claims = 2

SC

2/SC

RECEIVED
TULSA COUNTY OFFICE
2009 AUG 28 P 3:50
PHOENIX, ARIZONA

Exhibit "A"

Uranium One Exploration U.S.A. Inc.

Owner: Uranium One U.S.A. Inc.
2009-2010 Claim Maintenance Filing - North Rim Project

<u>Claim Name</u>	<u>Serial No</u>	<u>County</u>	<u>Instrument</u>	<u>Book</u>	<u>Page</u>	<u>Date Rec</u>	<u>File Date</u>	<u>Township</u>	<u>Range</u>	<u>Sec.</u>
RC0- 1	AMC 386446	Mohave	2007089567	6992	555	16-Oct-07	16-Oct-07	37N	5W	22
RC0- 2	AMC 386447	Mohave	2007089696	6992	934	16-Oct-07	16-Oct-07	37N	5W	22
RC0- 3	AMC 386448	Mohave	2007089536	6992	462	16-Oct-07	16-Oct-07	37N	5W	27

Total RCO Claims = 3

SC

3/SC

RECEIVED
MILWAUKEE COUNTY CLERK'S OFFICE
2009 AUG 28 P 3:51
MILWAUKEE, ARIZONA

Exhibit "A"

Uranium One Exploration U.S.A. Inc.

Owner: Uranium One U.S.A. Inc.
2009-2010 Claim Maintenance Filing - North Rim Project

<u>Claim Name</u>	<u>Serial No</u>	<u>County</u>	<u>Instrument</u>	<u>Book</u>	<u>Page</u>	<u>Date Rec</u>	<u>File Date</u>	<u>Township</u>	<u>Range</u>	<u>Sec.</u>
RON- 3	AMC 386451	Mohave	2007089535	6992	459	16-Oct-07	16-Oct-07	37N	4W	19

Total RON Claims = 1

SC

1/SC

RECEIVED
CLM AZ STATE OFFICE
2009 JUN 28 P 3:51
TIGENIX, ARIZONA

Exhibit "A"

Uranium One Exploration U.S.A. Inc.

Owner: Uranium One U.S.A. Inc.
2009-20100 Claim Maintenance Filing - North Rim Project

<u>Claim Name</u>	<u>Serial No</u>	<u>County</u>	<u>Instrument</u>	<u>Book</u>	<u>Page</u>	<u>Date Rec</u>	<u>File Date</u>	<u>Township</u>	<u>Range</u>	<u>Sec.</u>
✓ SS-2- 1	AMC 386463	✓ Mohave	2007089591	6992	627	16-Oct-07	16-Oct-07	37N	4W	27
✓ SS-2- 2	AMC 386464	✓ Mohave	2007089592	6992	630	16-Oct-07	16-Oct-07	37N	4W	27
✓ SS-3- 1A	AMC 396415	✓ Mohave	2009018669	7441	351	2-Apr-09	3-Apr-09	37N	4W	24
✓ SS-3- 2A	AMC 396416	✓ Mohave	2009018670	7441	353	2-Apr-09	3-Apr-09	37N	4W	24
✓ SS-5- 1A	AMC 396417	✓ Mohave	2009018671	7441	355	2-Apr-09	3-Apr-09	37N	4W	24
✓ SS-5- 2A	AMC 396418	✓ Mohave	2009018672	7441	357	2-Apr-09	3-Apr-09	37N	4W	24
✓ SS-5- 3	AMC 391846	✓ Mohave	2008028537	7179	623	23-Apr-08	24-Apr-08	37N	4W	24
✓ SS-5- 4	AMC 391847	✓ Mohave	2008028538	7179	626	23-Apr-08	24-Apr-08	37N	4W	24

Total SS Claims = 8

SC

8/SC

RECEIVED
MADRID STATE OFFICE
2009 AUG 28 P 3:51
PHOENIX, ARIZONA

Exhibit "A"

Uranium One Exploration U.S.A. Inc.

Owner: Uranium One U.S.A. Inc.
2009-2010 Claim Maintenance Filing - North Rim Project

<u>Claim Name</u>	<u>Serial No</u>	<u>County</u>	<u>Instrument</u>	<u>Book</u>	<u>Page</u>	<u>Date Rec</u>	<u>File Date</u>	<u>Township</u>	<u>Range</u>	<u>Sec.</u>
SPIKE 1A	AMC 396413	Mohave	2009018667	7441	347	2-Apr-09	3-Apr-09	37N	4W	23
SPIKE 2A	AMC 396414	Mohave	2009018668	7441	349	2-Apr-09	3-Apr-09	37N	4W	23

Total SPIKE Claims = 2

SC

d/sc

RECEIVED
CLM AZ STATE OFFICE
2009 AUG 28 P 3:51
PHOENIX, ARIZONA

Exhibit "A"

Uranium One Exploration U.S.A. Inc.

Owner: Uranium One USA Inc.
2009-2010 Claim Maintenance Filing - North Rim Project

<u>Claim Name</u>	<u>Serial No</u>	<u>County</u>	<u>Instrument</u>	<u>Book</u>	<u>Page</u>	<u>Date Rec</u>	<u>File Date</u>	<u>Township</u>	<u>Range</u>	<u>Sec.</u>
TNL- 1	AMC 386475	Mohave	2007094253	7011	802	2-Nov-07	16-Oct-07	38N	3W	18
TNL- 2	AMC 386476	Mohave	2007094252	7011	799	2-Nov-07	16-Oct-07	38N	3W	18
TNL- 3	AMC 386477	Mohave	2007094251	7011	796	2-Nov-07	16-Oct-07	38N	3W	18
TNL- 4	AMC 386478	Mohave	2007094250	7011	793	2-Nov-07	16-Oct-07	38N	3W	18
TNL- 5	AMC 386479	Mohave	2007094249	7011	790	2-Nov-07	16-Oct-07	38N	3W	18
TNL- 6	AMC 386480	Mohave	2007094248	7011	787	2-Nov-07	16-Oct-07	38N	3W	18

Total TNL Claims = 6

SC

6/SC

RECEIVED
CLAIMS STATE OFFICE
2009 AUG 28 P 3:51
TUCSON, ARIZONA

Exhibit "A"

Uranium One Exploration U.S.A. Inc.

Owner: Uranium One U.S.A. Inc.
2009-2010 Claim Maintenance Filing - North Rim Project

<u>Claim Name</u>	<u>Serial No</u>	<u>County</u>	<u>Instrument</u>	<u>Book</u>	<u>Page</u>	<u>Date Rec</u>	<u>File Date</u>	<u>Township</u>	<u>Range</u>	<u>Sec.</u>
UNIT 5-1A	AMC 396411	Mohave	2009018665	7441	343	2-Apr-09	3-Apr-09	37N	4W	22
UNIT 5-2A	AMC 396412	Mohave	2009018666	7441	345	2-Apr-09	3-Apr-09	37N	4W	22

Total UNIT Claims = 2

SC

2/SC

2009 AUG 28 P 3:51
PHOENIX, ARIZONA

RECEIVED
FILM AZ STATE OFFICE
2009 AUG 28 P 3:51
PHOENIX, ARIZONA

Exhibit "A"

Uranium One Exploration U.S.A. Inc.

Owner: Uranium One U.S.A. Inc.
2009-2010 Claim Maintenance Filing - North Rim Project

<u>Claim Name</u>	<u>Serial No</u>	<u>County</u>	<u>Instrument</u>	<u>Book</u>	<u>Page</u>	<u>Date Rec</u>	<u>File Date</u>	<u>Township</u>	<u>Range</u>	<u>Sec.</u>
WC-2- 1	AMC 389425	Mohave	2008005993	7088	19	28-Jan-08	29-Jan-08	38N	4W	1
WC-2- 2	AMC 389426	Mohave	2008005994	7088	22	28-Jan-08	29-Jan-08	38N	4W	1
WC-2- 3	AMC 389427	Mohave	2008005995	7088	25	28-Jan-08	29-Jan-08	38N	4W	1
WC-3- 1	AMC 389428	Mohave	2008005996	7088	28	28-Jan-08	29-Jan-08	38N	4W	1
WC-3- 2	AMC 389429	Mohave	2008005997	7088	31	28-Jan-08	29-Jan-08	38N	4W	1
WC-3- 3	AMC 389430	Mohave	2008005998	7088	34	28-Jan-08	29-Jan-08	38N	4W	1

Total WC Claims = 6

SC

6/SC

PHOENIX, ARIZONA

2009 AUG 28 P 3:51

RECEIVED
RECEIVED
CLERK STATE OFFICE

Exhibit "A"

Uranium One Exploration U.S.A. Inc.

Owner: Uranium One U.S.A. Inc.
2009-2010 Claim Maintenance Filing - North Rim Project

<u>Claim Name</u>	<u>Serial No</u>	<u>County</u>	<u>Instrument</u>	<u>Book</u>	<u>Page</u>	<u>Date Rec</u>	<u>File Date</u>	<u>Township</u>	<u>Range</u>	<u>Sec.</u>
✓ WHY- 1	AMC 389431	✓ Mohave	2008005990	7088	10	28-Jan-08	29-Jan-08	37N	4W	1
✓ WHY- 2	AMC 389432	✓ Mohave	2008005991	7088	13	28-Jan-08	29-Jan-08	37N	4W	2
✓ WHY- 3	AMC 389433	✓ Mohave	2008005992	7088	16	28-Jan-08	29-Jan-08	37N	4W	2

Total WHY Claims = 3

SC

3/SC

RECEIVED
CLM AZ STATE OFFICE
2009 AUG 28 P 3:51
PHOENIX, ARIZONA

Exhibit "A"

Uranium One Exploration U.S.A. Inc.

Owner: Nu Star Exploration
2009-2010 Claim Maintenance Filing - North Rim Project

RECEIVED
 NIMAZ STATE OFFICE
 2009 AUG 28 P 1 51
 PUEBLO, ARIZONA

Claim Name	Serial No	County	Instrument	Book	Page	Date Rec	File Date	Township	Range	Sec.
STAR 1	AMC 364102	Mohave	2004122086	5370	282	30-Dec-04	7-Jan-05	36N	5W	21
	Amended		2007026344	6718	19	20-Mar-07	4-Apr-07			
STAR 2	AMC 364103	Mohave	2004122087	5370	284	30-Dec-04	7-Jan-05	36N	5W	21
	Amended		2007026345	6718	21	20-Mar-07	4-Apr-07			
STAR 3	AMC 364104	Mohave	2004122088	5370	286	30-Dec-04	7-Jan-05	36N	5W	28
	Amended		2007026346	6718	23	20-Mar-07	4-Apr-07			
STAR 4	AMC 364105	Mohave	2004122089	5370	288	30-Dec-04	7-Jan-05	36N	5W	27
	Amended		2007026347	6718	25	20-Mar-07	4-Apr-07			
STAR 5	AMC 364106	Mohave	2004122090	5370	290	30-Dec-04	7-Jan-05	36N	5W	27
	Amended		2007026348	6718	27	20-Mar-07	4-Apr-07			
STAR 6	AMC 364107	Mohave	2004122091	5370	292	30-Dec-04	7-Jan-05	36N	5W	23
	Amended		2007026349	6718	29	20-Mar-07	4-Apr-07			
STAR 7	AMC 364108	Mohave	2004122092	5370	294	30-Dec-04	7-Jan-05	36N	5W	23
	Amended		2007026350	6718	31	20-Mar-07	4-Apr-07			
STAR 8	AMC 364109	Mohave	2004122093	5370	296	30-Dec-04	7-Jan-05	36N	5W	14
	Amended		2007026351	6718	33	20-Mar-07	4-Apr-07			
STAR 9	AMC 364110	Mohave	2004122094	5370	298	30-Dec-04	7-Jan-05	36N	5W	13,14
	Amended		2007026352	6718	35	20-Mar-07	4-Apr-07			
STAR 10	AMC 364111	Mohave	2004122095	5370	300	30-Dec-04	7-Jan-05	36N	5W	14,23
	Amended		2007026353	6718	37	20-Mar-07	4-Apr-07			
STAR 11	AMC 364112	Mohave	2004122096	5370	302	30-Dec-04	7-Jan-05	36N	5W	13,14 23,24
	Amended		2007026354	6718	39	20-Mar-07	4-Apr-07			
STAR 12	AMC 364113	Mohave	2004122097	5370	304	30-Dec-04	7-Jan-05	36N	5W	23
	Amended		2007026355	6718	41	20-Mar-07	4-Apr-07			
STAR 13	AMC 364114	Mohave	2004122098	5370	306	30-Dec-04	7-Jan-05	36N	5W	23,24
	Amended		2007026356	6718	43	20-Mar-07	4-Apr-07			
STAR 14	AMC 364115	Mohave	2004122099	5370	308	30-Dec-04	7-Jan-05	36N	5W	23,24
	Amended		2007026357	6718	45	20-Mar-07	4-Apr-07			
STAR 15	AMC 364116	Mohave	2004122100	5370	310	30-Dec-04	7-Jan-05	36N	5W	23,24
	Amended		2007026358	6718	47	20-Mar-07	4-Apr-07			
STAR 16	AMC 364117	Mohave	2004122101	5370	312	30-Dec-04	7-Jan-05	36N	5W	23,24
	Amended		2007026359	6718	49	20-Mar-07	4-Apr-07			
STAR 17	AMC 364118	Mohave	2004122102	5370	314	30-Dec-04	7-Jan-05	36N	5W	23,24
	Amended		2007026360	6718	51	20-Mar-07	4-Apr-07			
STAR 18	AMC 364119	Mohave	2004122103	5370	316	30-Dec-04	7-Jan-05	36N	5W	23
	Amended		2007026361	6718	53	20-Mar-07	4-Apr-07			
STAR 19	AMC 364120	Mohave	2004122104	5370	318	30-Dec-04	7-Jan-05	36N	5W	23,24
	Amended		2007026362	6718	55	20-Mar-07	4-Apr-07			
STAR 20	AMC 364121	Mohave	2004122105	5370	320	30-Dec-04	7-Jan-05	36N	5W	23
	Amended		2007026363	6718	981	20-Mar-07	4-Apr-07			

20/sc

Exhibit "A"

Uranium One Exploration U.S.A. Inc.

<u>Claim Name</u>	<u>Serial No</u>	<u>County</u>	<u>Instrument</u>	<u>Book</u>	<u>Page</u>	<u>Date Rec</u>	<u>File Date</u>	<u>Township</u>	<u>Range</u>	<u>Sec.</u>
STAR 21	AMC 364122 ✓	Mohave	2004122106	5370	322	30-Dec-04	7-Jan-05	36N	5W	23,24
	Amended		2007026364	6717	983	20-Mar-07	4-Apr-07			
STAR 22	AMC 364123 ✓	Mohave	2004122107	5370	324	30-Dec-04	7-Jan-05	36N	5W	13
	Amended		2007026365	6717	985	20-Mar-07	4-Apr-07			
STAR 23	AMC 364124 ✓	Mohave	2004122108	5370	326	30-Dec-04	7-Jan-05	36N	5W	13,24
	Amended		2007026366	6717	987	20-Mar-07	4-Apr-07			
STAR 24	AMC 364125 ✓	Mohave	2004122109	5370	328	30-Dec-04	7-Jan-05	36N	5W	24
	Amended		2007026367	6717	989	20-Mar-07	4-Apr-07			
STAR 25	AMC 364126 ✓	Mohave	2004122110	5370	330	30-Dec-04	7-Jan-05	36N	5W	12
	Amended		2007026368	6717	991	20-Mar-07	4-Apr-07			
STAR 26	AMC 364127 ✓	Mohave	2004122111	5370	332	30-Dec-04	7-Jan-05	36N	5W	12
	Amended		2007026369	6717	993	20-Mar-07	4-Apr-07			
STAR 27	AMC 364128 ✓	Mohave	2004122112	5370	334	30-Dec-04	7-Jan-05	36N	5W	13
	Amended		2007026370	6717	995	20-Mar-07	4-Apr-07			
STAR 28	AMC 364129 ✓	Mohave	2004122113	5370	336	30-Dec-04	7-Jan-05	36N	5W	13
	Amended		2007026371	6717	997	20-Mar-07	4-Apr-07			
STAR 29	AMC 364130 ✓	Mohave	2004122114	5370	338	30-Dec-04	7-Jan-05	36N	5W	13
	Amended		2007026372	6717	999	20-Mar-07	4-Apr-07			
STAR 30	AMC 364131 ✓	Mohave	2004122115	5370	340	30-Dec-04	7-Jan-05	36N	5W	13
	Amended		2007026373	6718	1	20-Mar-07	4-Apr-07			
STAR 31	AMC 364132 ✓	Mohave	2004122116	5370	342	30-Dec-04	7-Jan-05	36N	5W	13
	Amended		2007026374	6718	3	20-Mar-07	4-Apr-07			
STAR 32	AMC 364133 ✓	Mohave	2004122117	5370	344	30-Dec-04	7-Jan-05	36N	5W	13
	Amended		2007026375	6718	5	20-Mar-07	4-Apr-07			
STAR 33	AMC 364134 ✓	Mohave	2004122118	5370	346	30-Dec-04	7-Jan-05	36N	5W	13
	Amended		2007026376	6718	7	20-Mar-07	4-Apr-07			
STAR 34	AMC 364135 ✓	Mohave	2004122119	5370	348	30-Dec-04	7-Jan-05	36N	4W	18
	Amended		2007026377	6718	9	20-Mar-07	4-Apr-07			
STAR 35	AMC 364136 ✓	Mohave	2004122120	5370	350	30-Dec-04	7-Jan-05	36N	5W	15
	Amended		2007026378	6718	11	20-Mar-07	4-Apr-07			
STAR 36	AMC 364137 ✓	Mohave	2004122121	5370	352	30-Dec-04	7-Jan-05	36N	5W	15
	Amended		2007026379	6718	13	20-Mar-07	4-Apr-07			
STAR 37	AMC 364138 ✓	Mohave	2004122122	5370	354	30-Dec-04	7-Jan-05	36N	5W	15
	Amended		2007026380	6718	15	20-Mar-07	4-Apr-07			
STAR 38	AMC 364139 ✓	Mohave	2004122123	5370	356	30-Dec-04	7-Jan-05	36N	5W	15
	Amended		2007026381	6718	17	20-Mar-07	4-Apr-07			

Total Star Claims = 38

50

18/50

RECEIVED
 MARICOPA COUNTY CLERK'S OFFICE
 2007 AUG 28 P 3:51
 GILCHENIX, ARIZONA

Exhibit "A"

Uranium One Exploration U.S.A. Inc.

Owner: Uranium One Ventures USA Inc.
2009-2010 Claim Maintenance Filing - North Rim Project

<u>Claim Name</u>	<u>Serial No</u>	<u>County</u>	<u>Instrument</u>	<u>Book</u>	<u>Page</u>	<u>Date Rec</u>	<u>File Date</u>	<u>Township</u>	<u>Range</u>	<u>Sec.</u>
✓ LOLA 1	AMC 379096	Mohave	2007008540	6645	315	30-Jan-07	14-Feb-07	36N	5W	12
✓ LOLA 2	AMC 379097	Mohave	2007008541	6645	317	30-Jan-07	14-Feb-07	36N	5W	24
✓ LOLA 3	AMC 379098	Mohave	2007008542	6645	319	30-Jan-07	14-Feb-07	36N	5W	24
✓ LOLA 4	AMC 379099	Mohave	2007008543	6645	321	30-Jan-07	14-Feb-07	36N	5W	24

Total Lola claims = 4

4

4/50

RECEIVED
PHOENIX, ARIZONA
2009 AUG 28 P 3:51
PHOENIX STATE OFFICE

Exhibit "A"

Uranium One Exploration U.S.A. Inc.

Owner: Uranium One Ventures U.S.A. Inc.
 2009-2010 Claim Maintenance Filing - North Rim Project

Claim Name	Serial No	County	Instrument	Book	Page	Date Rec	File Date	Township	Range	Sec.
KAI # 1	AMC 370610	Mohave	2006019383	6124	547	24-Feb-06	6-Mar-06	38N	4W	17
	Amended		2006057620	6297	587	5-Jun-06	8-Sep-06			
	Amended		2007023379	6706	536	13-Mar-07	27-Mar-07			
KAI # 2	AMC 370611	Mohave	2006019384	6124	549	24-Feb-06	6-Mar-06	38N	4W	17
	Amended		2006057621	6297	589	5-Jun-06	8-Sep-06			
	Amended		2007023380	6706	538	13-Mar-07	27-Mar-07			
KAI # 3	AMC 370612	Mohave	2006019385	6124	551	24-Feb-06	6-Mar-06	38N	4W	17
	Amended		2007023381	6706	540	13-Mar-07	27-Mar-07			
KAI # 4	AMC 370613	Mohave	2006019386	6124	553	24-Feb-06	6-Mar-06	38N	4W	17
	Amended		2006057622	6297	591	5-Jun-06	8-Sep-06			
	Amended		2007023382	6706	542	13-Mar-07	27-Mar-07			
KAI # 5	AMC 370614	Mohave	2006019387	6124	555	24-Feb-06	6-Mar-06	38N	4W	17
	Amended		2007023383	6706	544	13-Mar-07	27-Mar-07			
KAI # 6	AMC 370615	Mohave	2006019388	6124	557	24-Feb-06	6-Mar-06	38N	4W	17,18 19,20
	Amended		2006057623	6297	593	5-Jun-06	8-Sep-06			
	Amended		2007023384	6706	546	13-Mar-07	27-Mar-07			
KAI # 7	AMC 370616	Mohave	2006019389	6124	559	24-Feb-06	6-Mar-06	38N	4W	17
	Amended		2006057624	6297	595	5-Jun-06	8-Sep-06			
	Amended		2007023385	6706	548	13-Mar-07	27-Mar-07			
KAI # 8	AMC 370617	Mohave	2006019390	6124	561	24-Feb-06	6-Mar-06	38N	4W	17
	Amended		2007023386	6706	550	13-Mar-07	27-Mar-07			
KAI # 9	AMC 370618	Mohave	2006019391	6124	563	24-Feb-06	6-Mar-06	38N	4W	19,20
	Amended		2006057625	6297	597	5-Jun-06	8-Sep-06			
	Amended		2007023387	6706	552	13-Mar-07	27-Mar-07			
KAI # 10	AMC 370619	Mohave	2006019392	6124	565	24-Feb-06	6-Mar-06	38N	4W	20
	Amended		2006057626	6297	599	5-Jun-06	8-Sep-06			
	Amended		2007023388	6706	554	13-Mar-07	27-Mar-07			

Total KAI Claims = 10

SC
 10/SC
 RECEIVED
 JUL 27 STATE OFFICE
 2009 AUG 28 P 3:51
 PHOENIX, ARIZONA

Exhibit "A"

Uranium One Exploration U.S.A. Inc.

Owner: Uranium One Ventures USA Inc.
2009-2010 Claim Maintenance Filing - North Rim Project

<u>Claim Name</u>	<u>Serial No</u>	<u>County</u>	<u>Instrument</u>	<u>Book</u>	<u>Page</u>	<u>Date Rec</u>	<u>File Date</u>	<u>Township</u>	<u>Range</u>	<u>Sec.</u>
BX 25	AMC 374146	Mohave	2006090967	6449	859	13-Sep-06	2-Oct-06	38N	4W	10,11
Amended			2007023431	6706	640	13-Mar-07	27-Mar-07			
BX 26	AMC 374147	Mohave	2006090968	6449	860	13-Sep-06	2-Oct-06	38N	4W	11
Amended			2007023432	6706	642	13-Mar-07	27-Mar-07			
BX 27	AMC 374148	Mohave	2006090969	6449	861	13-Sep-06	2-Oct-06	38N	4W	11
Amended			2007023433	6706	644	13-Mar-07	27-Mar-07			
BX 28	AMC 374149	Mohave	2006090970	6449	862	13-Sep-06	2-Oct-06	38N	4W	11
Amended			2007023434	6706	646	13-Mar-07	27-Mar-07			
BX 29	AMC 374150	Mohave	2006090971	6449	863	13-Sep-06	2-Oct-06	38N	4W	12
Amended			2007023435	6706	648	13-Mar-07	27-Mar-07			
BX 30	AMC 374151	Mohave	2006090972	6449	864	13-Sep-06	2-Oct-06	38N	4W	12
Amended			2007023436	6706	650	13-Mar-07	27-Mar-07			
BX 31	AMC 374152	Mohave	2006090973	6449	865	13-Sep-06	2-Oct-06	38N	4W	10,11
Amended			2007023437	6706	652	13-Mar-07	27-Mar-07			
BX 32	AMC 374153	Mohave	2006090974	6449	866	13-Sep-06	2-Oct-06	38N	3&4W	7,12
Amended			2007023438	6706	654	13-Mar-07	27-Mar-07			

Total BX Claims = 8

SC

8/SC

RECEIVED
MAR 28 STATE OFFICE
2009 AUG 28 P 3:51
PHOENIX, ARIZONA

Exhibit "A"

Uranium One Exploration U.S.A. Inc.

Owner: Uranium One Ventures U.S.A. Inc.
2009-2010 Claim Maintenance Filing - North Rim Project

<u>Claim Name</u>	<u>Serial No</u>	<u>County</u>	<u>Instrument</u>	<u>Book</u>	<u>Page</u>	<u>Date Rec</u>	<u>File Date</u>	<u>Township</u>	<u>Range</u>	<u>Sec.</u>
MILLIE 1	AMC 374305	Mohave	2006080734	6403	122	11-Aug-06	2-Oct-06	37N	3W	17,18
	Amended		2007023389	6706	556	13-Mar-07	27-Mar-07			
MILLIE 2	AMC 374306	Mohave	2006080735	6403	124	11-Aug-06	2-Oct-06	37N	3W	17
	Amended		2007023390	6706	558	13-Mar-07	27-Mar-07			
MILLIE 4	AMC 374308	Mohave	2006080737	6403	128	11-Aug-06	2-Oct-06	37N	3W	17
	Amended		2007023392	6706	562	13-Mar-07	27-Mar-07			

Total Millie Claims = 3

SC

3/SC

RECEIVED
DLM AZ STATE OFFICE
2009 AUG 28 P 3:51
PHOENIX, ARIZONA

Exhibit "A"

Uranium One Exploration U.S.A. Inc.

Owner: Uranium One Ventures U.S.A. Inc.
 2009-2010 Claim Maintenance Filing - North Rim Project

<u>Claim Name</u>	<u>Serial No</u>	<u>County</u>	<u>Instrument</u>	<u>Book</u>	<u>Page</u>	<u>Date Rec</u>	<u>File Date</u>	<u>Township</u>	<u>Range</u>	<u>Sec.</u>
WOODY 1	AMC 374317	Mohave	2006080740	6403	134	11-Aug-06	2-Oct-06	37N	4W	12
	Amended		2007023401	6706	580	13-Mar-07	27-Mar-07			
WOODY 2	AMC 374318	Mohave	2006080741	6403	136	11-Aug-06	2-Oct-06	37N	4W	12
	Amended		2007023402	6706	582	13-Mar-07	27-Mar-07			
WOODY 3	AMC 374319	Mohave	2006080742	6403	138	11-Aug-06	2-Oct-06	37N	4W	12
	Amended		2007023403	6706	584	13-Mar-07	27-Mar-07			
WOODY 4	AMC 374320	Mohave	2006080743	6403	140	11-Aug-06	2-Oct-06	37N	4W	12
	Amended		2007023404	6706	586	13-Mar-07	27-Mar-07			
WOODY 5	AMC 374321	Mohave	2006080744	6403	142	11-Aug-06	2-Oct-06	37N	4W	12
	Amended		2007023405	6706	588	13-Mar-07	27-Mar-07			
WOODY 6	AMC 374322	Mohave	2006080745	6403	144	11-Aug-06	2-Oct-06	37N	4W	12
	Amended		2007023406	6706	590	13-Mar-07	27-Mar-07			

Total WOODY Claims = 6

6/50

6/50

RECEIVED
 CLAIMS OFFICE
 PHOENIX, ARIZONA
 2009 AUG 28 P 3:51

Exhibit "A"

Uranium One Exploration U.S.A. Inc.

Owner: Uranium One Ventures U.S.A. Inc.
2009-2010 Claim Maintenance Filing - North Rim Project

<u>Claim Name</u>	<u>Serial No</u>	<u>County</u>	<u>Instrument</u>	<u>Book</u>	<u>Page</u>	<u>Date Rec</u>	<u>File Date</u>	<u>Township</u>	<u>Range</u>	<u>Sec.</u>
H- 1	AMC 375918	Mohave	2006101413	6497	449	16-Oct-06	6-Dec-06	38N	3W	7
Amended			2007023376	6706	530	13-Mar-07	27-Mar-07			
H- 2	AMC 375919	Mohave	2006101414	6497	451	16-Oct-06	6-Dec-06	38N	3W	7
Amended			2007023377	6706	532	13-Mar-07	27-Mar-07			
H- 3	AMC 375920	Mohave	2006101415	6497	453	16-Oct-06	6-Dec-06	38N	3W	7
Amended			2007023378	6706	534	13-Mar-07	27-Mar-07			

Total H Claims = 3

3/SC

3/SC

RECEIVED
CLM AZ STATE OFFICE
2009 AUG 28 P 3:51
PHOENIX, ARIZONA

United States Department of the Interior

Bureau of Land Management
 BUSINESS & SUPPORT SVCS DIV
 ONE N CENTRAL AVE SUITE 800
 PHOENIX, AZ 85004 -4427
 Phone: (602) 417-9200

Receipt

No: 1991252

Transaction #: 2055469	
Date of Transaction: 08/28/2009	
CUSTOMER:	URANIUM ONE AMERICAS INC 8055 E TUFTS AVE SUTIE 500 DENVER, CO 80237 US

LINE #	QTY	DESCRIPTION	REMARKS	UNIT PRICE	TOTAL
1	1.00	LOCATABLE MINERALS / MINING CLAIMS-NOT NEW-UNADJUD, ONE AUTH NO. ONLY / MINING CLAIM MONEY RECEIVED CASES: AMC363117/\$54040.00	MAINT (386) 2010	- n/a -	54040.00
TOTAL:					\$54,040.00

PAYMENT INFORMATION			
1	AMOUNT:	54040.00	POSTMARKED: N/A
	TYPE:	CHECK	RECEIVED: 08/28/2009
	CHECK NO:	6065	
	NAME:	URANIUM ONE AMERICAS INC 8055 E TUFTS AVE SUTIE 500 DENVER CO 80237 US	

REMARKS

This receipt was generated by the automated BLM Collections and Billing System and is a paper representation of a portion of the official electronic record contained therein.



VANE Minerals (US) LLC
7400 North Oracle Road, Suite 131
Tucson, Arizona 85704
Telephone: 520 797-1393
Facsimile: 520 742-7280
E-mail: kris.hefton@vaneminerals.com

AMC 366975
361832
37447
374535
366068
382840
385399
363109
362776
386190

August 21, 2009

Bureau of Land Management - Arizona
1 N. Central Ave., Suite 800
Phoenix, AZ 85004-4427

RE: Mining Claims - Maintenance Fees Payment

Dear BLM,

Enclosed are two checks in the amount of \$6,720 to cover the maintenance fees due on September 1, 2009 on the 48 Claims as listed in Exhibit A.

Thank you.


Kris Hefton

RECEIVED
BLM AZ STATE OFFICE
2009 AUG 26 A 7:57
PHOENIX, ARIZONA

ENTERED
SEP 10 2009
D49

EXHIBIT A
LIST OF AZ MINING LODE CLAIMS
1 SEPTEMBER 2009 MAINTENANCE FEES
VANE Minerals (US) LLC/ Kris Hefton

<i>Name of Claim</i>	<i>Arizona BLM AMC Number</i>	<i>County</i>	<i>Maintenance Fee</i>
ANT-1 (Amended)	✓ 364142	Coconino	\$140
AT-1 (Amended)	364143	Coconino	\$140
AT-2	✓ 366975	Coconino	\$140
AT-3	✓ 373091	Coconino	\$140
Shale	✓ 371740	Coconino	\$140
CP1-1	365300	Coconino	\$140
CP1-2	365301	Coconino	\$140
CP2-1	✓ 365302	Coconino	\$140
CP2-2	365303	Coconino	\$140
CP-4	366378	Coconino	\$140
CP-5	366379	Coconino	\$140
CP-6	366380	Coconino	\$140
CP-7	✓ 366381	Coconino	\$140
CP-8	366382	Coconino	\$140
CP-9	366383	Coconino	\$140
CP-10	366384	Coconino	\$140
CP-11	371737	Coconino	\$140
CP-12	✓ 371738	Coconino	\$140
CP-13	371739	Coconino	\$140
CP-14	✓ 373266	Coconino	\$140
CP14A	✓ 374535	Coconino	\$140
CP17A	✓ 374477	Coconino	\$140
CP17B	✓ 374478	Coconino	\$140
CP17C	374536	Coconino	\$140
CP17D	374537	Coconino	\$140
CP18A	374538	Coconino	\$140
CP18B	374539	Coconino	\$140
CP18C	374540	Coconino	\$140
CP19A	374541	Coconino	\$140
CP19B	374542	Coconino	\$140
Rattlesnake 1	374543	Coconino	\$140
Rattlesnake 2	374544	Coconino	\$140
Rattlesnake 3	374545	Coconino	\$140
Rattlesnake 4	374546	Coconino	\$140
Rattlesnake 5	374547	Coconino	\$140
Rattlesnake 6	374548	Coconino	\$140
Rattlesnake 7	374549	Coconino	\$140
Rattlesnake 8	374550	Coconino	\$140
Rattlesnake 10	✓ 382840	Coconino	\$140
Rattlesnake 11	✓ 385399	Coconino	\$140
Cholla 1	✓ 373092	Mohave	\$140
Cholla 2	373093	Mohave	\$140
NCP-3	✓ 366070	Mohave	\$140

PHOENIX, ARIZONA

2009 AUG 26 A 7:57

21-Aug-09

EXHIBIT A
LIST OF AZ MINING LODE CLAIMS
1 SEPTEMBER 2007 MAINTENANCE FEES
VANE Minerals (US) LLC/ Kris Hefton

Page 2 of 2

<i>Name of Claim</i>	<i>Arizona BLM AMC Number</i>	<i>County</i>	<i>Maintenance Fee</i>
NCP-4	✓ 366071	Mohave	\$140
NCP-5	✓ 366072	Mohave	\$140
NCP-6	366073	Mohave	\$140
NCP-7	✓ 373094	Mohave	\$140
NCP-8	373095	Mohave	\$140
TOTAL FEES			\$6,720

BLM, X, ARIZONA

2009 AUG 26 A 7:57

RECEIVED
BLM AZ STATE OFFICE



VANE Minerals (US) LLC
 7400 North Oracle Road, Suite 131
 Tucson, Arizona 85704
 Telephone: 520 797-1393
 Facsimile: 520 742-7280
 E-mail: kris.hefton@vaneminerals.com

August 21, 2009

United States Department of the Interior
 Bureau of Land Management
 Arizona State Office
 One North Central Avenue, Suite 800
 Phoenix, AZ 85004-4427

RECEIVED
 BLM/AZ CLAIMS OFFICE
 2009 AUG 26 A 7:56
 PHOENIX, ARIZONA

RE: Mining Claim Maintenance Fees for Assessment Year Ending September 1, 2010.

Dear Sir or Madam,

Enclosed is a check in the amount of \$26,040.00, which serves as payment of the Maintenance Fees of \$140.00 for each of the 186 unpatented claims more particularly described on the claim lists (Exhibit A) attached hereto.

This letter is evidence of owner's intention to hold such claims through the assessment year ending on September 1, 2010.

<u>Claim Group</u>	<u>County</u>	<u>Number of Claims</u>
AZ	Coconino	37
NY, WE	Coconino	22
CT, RW, SM, TT	Coconino	127
	Total Claims	186

Please return receipts and date stamped copies to me at the above address. If you have any questions concerning this filing please call me at the number listed above.

Sincerely,



 Kris Hefton

Aug. 21, 2009

BLM CLAIMS

Prospect (If Named)

Black Box

Claim	Loc. Date	MC Number
WE 1	3/26/2004	361855 <i>L</i>
WE 2	3/26/2004	361856
WE 3	3/26/2004	361867

prepaid receipt #199125.

Shale

WE 4	3/26/2004	361858
WE 5	3/26/2004	361859
WE 6	3/26/2004	361860
WE 7	3/26/2004	361861
WE 8	3/26/2004	361862
WE 9	3/26/2004	361863
WE 10	3/26/2004	361864

WE

WE 11	3/29/2004	361865
WE 12	3/29/2004	361866 <i>#</i>

New Year

NY 1	1/5/2005	364795
NY 2	1/5/2005	364796
NY 3	1/5/2005	364797
NY 4	1/5/2005	364798
NY 5	1/5/2005	364799
NY 6	1/5/2005	364800
NY 7	1/5/2005	364801
NY 8	1/5/2005	364802
NY 9	1/5/2005	364803
NY 10	1/5/2005	364804

RECEIVED
 BLM AZ STATE OFFICE
 2009 AUG 26 A 7:56
 PHOENIX, ARIZONA

Shale

AZ 1	3/26/2004	361830 <i>L</i>
AZ 2	3/26/2004	361831
AZ 3	3/26/2004	361832
AZ 4	3/26/2004	361833

BNE

AZ 13	7/16/2004	362776
AZ 14	7/16/2004	362777 <i>AL</i>
AZ 15	3/30/2004	361838
AZ 16	3/30/2004	361839
AZ 17	3/30/2004	361840
AZ 18	3/30/2004	361841
AZ 19	3/30/2004	361842
AZ 20	3/30/2004	361843 <i>#</i>
AZ 119	7/16/2004	362778 <i>AL</i>
AZ 120	7/16/2004	362779

Old Airport

AZ 27	6/21/2004	361844 <i>#</i>
AZ 29	6/21/2004	361845
AZ 31	6/21/2004	361846

	AZ 33	6/21/2004	361847 ✓
	AZ 47	6/21/2004	361849
	AZ 48	6/21/2004	361850 ✓
	AZ 320	7/15/2004	362793 ✓
Auto	AZ 327	10/1/2004	363157-
	AZ 328	9/1/2004	363158
	AZ 329	9/1/2004	363159
	AZ 331	9/1/2004	363160
	AZ 332	9/1/2004	363161
Peterson Flat	AZ 334	9/1/2004	363162
	AZ 335	9/1/2004	363163
	AZ 336	9/1/2004	363164
	AZ 338	9/1/2004	363165
	AZ 339	9/1/2004	363166
	AZ 340	9/1/2004	363167
	AZ 355	7/13/2004	362796
	AZ 356	7/13/2004	362797
	AZ 357	7/13/2004	362798 ✓
	AZ 358	7/13/2004	362799
	AZ 359	7/13/2004	362800
	RW 1	9/18/2007	386453
	RW 2	9/18/2007	386454
	RW 3	9/18/2007	386455
	RW 4	9/18/2007	386456
	RW 5	9/18/2007	386457
	RW 6	9/18/2007	386458
	RW 7	9/18/2007	386459
	RW 8	9/18/2007	386460
SM 2	SM2 - 1	10/15/2007	388262
	SM2 - 2	10/15/2007	388263
	SM2 - 3	10/15/2007	388264
	SM2 - 4	10/15/2007	388265
	SM2 - 5	10/15/2007	388266
	SM2 - 6	10/15/2007	388267
SM 5	SM5 - 1	10/15/2007	388268
	SM5 - 2	10/15/2007	388269
	SM5 - 3	10/15/2007	388270
	SM5 - 4	10/15/2007	388271
	SM5 - 5	10/15/2007	388272
	SM5 - 6	10/15/2007	388273
SM 6	SM6 - 1	10/17/2007	388274
	SM6 - 2	10/17/2007	388275

PUCO, ARIZONA

2009 AUG 26 A 1:56

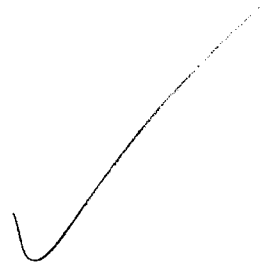
RECEIVED
BLM ARIZONA OFFICE

	SM6 - 3	10/17/2007	388276
	SM6 - 4	10/17/2007	388277
	SM6 - 5	10/17/2007	388278
	SM6 - 6	10/17/2007	388279
SM 7	SM7-1	10/16/2007	388280
	SM7-2	10/16/2007	388281
	SM7-3	10/16/2007	388282
	SM7-4	10/16/2007	388283
	SM7-5	10/16/2007	388284
	SM7-6	10/16/2007	388285
SM 8	SM8-1	10/17/2007	388286
	SM8-2	10/17/2007	388287
	SM8-3	10/17/2007	388288
	SM8-4	10/17/2007	388289
	SM8-5	10/17/2007	388290
	SM8-6	10/17/2007	388291
SM 19	SM19-2	10/14/2007	388299 ✓
	SM19-4	10/14/2007	388301
	SM19-6	10/14/2007	388303
SM 30	SM30 - 1	10/15/2007	388304
	SM30 -2	10/15/2007	388305
	SM30 -3	10/15/2007	388306 ✓
	SM30 -4	10/15/2007	388307
	SM30 -5	10/15/2007	388308
	SM30 -6	10/15/2007	388309
SM 31	SM31 - 1	10/14/2007	388310
	SM31 - 2	10/14/2007	388311
	SM31 - 3	10/14/2007	388312
	SM31 - 4	10/14/2007	388313
	SM31 - 5	10/14/2007	388314
	SM31 - 6	10/14/2007	388315
SM 36	SM36 - 1	10/16/2007	388316
	SM36 - 2	10/16/2007	388317
	SM36 - 3	10/16/2007	388318
	SM36 - 4	10/16/2007	388319 ✓
	SM36 - 5	10/16/2007	388320
	SM36 - 6	10/16/2007	388321
	TT - 1	9/18/2007	386481
	TT - 2	9/18/2007	386482
	TT - 3	9/18/2007	386483
	TT - 4	9/18/2007	386484
	TT - 5	9/18/2007	386485
	TT - 6	9/18/2007	386486

RECEIVED
 BLM AZ STATE OFFICE
 2009 AUG 26 A 7:56
 PIMA CO, ARIZONA


TT - 7	9/18/2007	386487
TT - 8	9/18/2007	386488
TT - 9	9/18/2007	386489
TT - 10	9/18/2007	386490
TT - 11	9/18/2007	386491
TT - 12	9/18/2007	386492
TT - 13	9/18/2007	386493
TT - 14	9/18/2007	386494
TT - 15	9/18/2007	386495
TT - 16	9/18/2007	386496

CT-1	9/19/2007	386259
CT-2	9/19/2007	386260
CT-3	9/19/2007	386261
CT-4	9/19/2007	386262
CT-5	9/19/2007	386263
CT-6	9/19/2007	386264
CT-7	9/19/2007	386265
CT-8	9/19/2007	386266
CT-9	9/19/2007	386267
CT-10	9/19/2007	386268
CT-11	9/19/2007	386269
CT-12	9/19/2007	386270
CT-13	9/19/2007	386271
CT-14	9/19/2007	386272
CT-15	9/19/2007	386273
CT-16	9/19/2007	386274
CT-17	9/19/2007	386275
CT-18	9/19/2007	386276
CT-19	9/19/2007	386277
CT-20	9/19/2007	386278
CT-21	9/19/2007	386279
CT-22	9/19/2007	386280
CT-23	9/19/2007	386281
CT-24	9/19/2007	386282
CT-25	9/19/2007	386283
CT-26	9/19/2007	386284
CT-27	9/19/2007	386285
CT-28	9/19/2007	386286
CT-29	9/19/2007	386287
CT-30	9/19/2007	386288
CT-31	9/19/2007	386289
CT-32	9/19/2007	386290
CT-33	9/19/2007	386291
CT-34	9/19/2007	386292
CT-35	9/19/2007	386293
CT-36	9/19/2007	386294
CT-37	9/20/2007	386295
CT-38	9/20/2007	386296
CT-39	9/20/2007	386297



RECEIVED
BLM AZ STATE OFFICE
2009 AUG 26 A 7:56
PIOSCEN, ARIZONA

CT-40	9/20/2007	386298
CT-41	9/20/2007	386299
CT-42	9/20/2007	386300
CT-43	9/20/2007	386301
CT-44	9/20/2007	386302
CT-45	9/20/2007	386303
CT-46	9/20/2007	386304
CT-47	9/20/2007	386305
CT-48	9/20/2007	386306
CT-49	9/20/2007	386307
CT-50	9/20/2007	386308
CT-51	9/20/2007	386309
CT-52	9/20/2007	386310



RECEIVED
ELM AZ STATE OFFICE
2009 AUG 26 A 7:56
PHOENIX, ARIZONA

United States Department of the Interior
Bureau of Land Management
 BUSINESS & SUPPORT SVCS DIV
 ONE N CENTRAL AVE SUITE 800
 PHOENIX, AZ 85004 -4427
 Phone: (602) 417-9200

Receipt

No: 1987574

Transaction #: 2051751	
Date of Transaction: 08/26/2009	
CUSTOMER:	VANE MINERALS US LLC 7400 N ORACLE RD STE 131 TUCSON, AZ 85704-6339 US

LINE #	QTY	DESCRIPTION	REMARKS	UNIT PRICE	TOTAL
1	2.00	LOCATABLE MINERALS / MINING CLAIMS-NOT NEW-UNADJUD, ONE AUTH NO. ONLY / MINING CLAIM MONEY RECEIVED CASES: AMC364142/\$6720.00, AMC361855/\$26040.00	MAINT 2010	- n/a -	32760.00
TOTAL:					\$32,760.00

PAYMENT INFORMATION			
1	AMOUNT:	840.00	POSTMARKED: 08/21/2009
	TYPE:	CHECK	RECEIVED: 08/26/2009
	CHECK NO:	1023	
	NAME:	VANE MINERALS US LLC 7400 N ORACLE RD STE 131 TUCSON AZ 85704-6339 US	
2	AMOUNT:	5880.00	POSTMARKED: 08/21/2009
	TYPE:	CHECK	RECEIVED: 08/26/2009
	CHECK NO:	1080	
	NAME:	VANE MINERALS US LLC 7400 N ORACLE RD STE 131 TUCSON AZ 85704-6339 US	
3	AMOUNT:	26040.00	POSTMARKED: 08/21/2009
	TYPE:	CHECK	RECEIVED: 08/26/2009
	CHECK NO:	1082	
	NAME:	VANE MINERALS US LLC 7400 N ORACLE RD STE 131 TUCSON AZ 85704-6339 US	

Amc 361830
362776
363099
363109
363324
368816
375060

ENERGY METALS CORPORATION (US)

P. O. Box 3215
Evergreen, CO 80437
303-679-3147

July 23, 2008

United States Department of the Interior
Bureau of Land Management
Arizona State Office
One North Central Avenue, Suite 800
Phoenix, AZ 85004-4427

Hand Delivered

RE: Mining Claim Maintenance Fees for Assessment Year Ending September 1, 2009.

Dear Sir or Madam,


Enclosed is Energy Metals Corporation (US)'s check #2981 in the amount of \$35,750.00, which serves as payment of the Maintenance Fees of \$125.00 for each of the 286 unpatented claims more particularly described on the claim lists (Exhibit A) attached hereto.

This letter is evidence of owner's intention to hold such claims through the assessment year ending on September 1, 2009.

<u>Claim Group</u>	<u>County</u>	<u>Number of Claims</u>
AZ	Mohave & Coconino Counties	250
DW	LaPaz County	36
	Total Claims	286

Please return receipts and date stamped copies to me at the above address. If you have any questions concerning this filing please call me at the number listed above.

Sincerely,


Gordon R. Peake, CPL
Vice President of Lands

ENTERED INTO COMPUTER
AUG 27 2008 PB

286 CLAIMS
\$35,750.00 TOTAL
CK # 2981
1746751

PHOENIX, ARIZONA
2008 JUL 23 A 11:28
RECEIVED
B.L.M. AZ STATE OFFICE

Exhibit "A"

Energy Metals Corporation (US)

Energy Metals Corporation (US)
2008-2009 Claim Maintenance Filing

Claim Name and Number	BLM Serial #	County	County Instrument #	Book : page #	Township - Range - Sections		
AZ Claim Group							
AZ1	AMC361830	Coconino	3269248	:	29N	3E	21
AZ2	AMC361831	Coconino	3269249	:	29N	3E	21
AZ3	AMC361832	Coconino	3269250	:	29N	3E	21
AZ4	AMC361833	Coconino	3269251	:	29N	3E	21
AZ7	AMC361834	Coconino	3269252	:	28N	3E	14
AZ8	AMC361835	Coconino	3269253	:	28N	3E	14
AZ9	AMC361836	Coconino	3269254	:	28N	3E	14
AZ10	AMC361837	Coconino	3269255	:	28N	3E	14
AZ15	AMC361838	Coconino	3269256	:	28N	3E	4
AZ16	AMC361839	Coconino	3269257	:	28N	3E	4
AZ17	AMC361840	Coconino	3269258	:	28N	3E	4
AZ18	AMC361841	Coconino	3269259	:	28N	3E	4
AZ19	AMC361842	Coconino	3269260	:	28N	3E	4
AZ20	AMC361843	Coconino	3269261	:	29N	3E	32,33
		Coconino		:	29N	3E	33
AZ27	AMC361844	Coconino	3269262	:	28N	3E	4
		Coconino		:	29N	3E	32, 33
AZ29	AMC361845	Coconino	3269263	:	29N	3E	32, 33
AZ31	AMC361846	Coconino	3269264	:	29N	3E	32, 33
AZ33	AMC361847	Coconino	3269265	:	29N	3E	32, 33
AZ47	AMC361849	Coconino	3269267	:	29N	3E	32
AZ48	AMC361850	Coconino	3269268	:	29N	3E	32
AZ51	AMC361851	Coconino	3269269	:	29N	3E	30
AZ52	AMC361852	Coconino	3269270	:	29N	3E	29
AZ53	AMC361853	Coconino	3269271	:	29N	3E	29
AZ54	AMC361854	Coconino	3269272	:	29N	3E	29
AZ13	AMC362776	Coconino	3287509	:	28N	3E	4
AZ14	AMC362777	Coconino	3287512	:	28N	3E	4
AZ119	AMC362778	Coconino	3287511	:	28N	3E	4

2008 JUL 23 11:28

RECEIVED
B.L.M. AZ STATE OFFICE

Energy Metals Corporation (US)
2008-2009 Claim Maintenance Filing

Claim Name and Number AZ120	BLM Serial # AMC362779	County Coconino	County Instrument # 3287510	Book : page # :	Township - Range - Sections		
					29N	3E	33
		Coconino		:	28N	3E	4
AZ307	AMC362780	Coconino	3287529	:	28N	6E	19
AZ308	AMC362781	Coconino	3287528	:	28N	6E	19
AZ309	AMC362782	Coconino	3287527	:	28N	6E	19
AZ310	AMC362783	Coconino	3287526	:	28N	6E	19, 30
AZ311	AMC362784	Coconino	3287525	:	28N	6E	30
AZ312	AMC362785	Coconino	3287524	:	28N	6E	19, 20
AZ313	AMC362786	Coconino	3287523	:	28N	6E	19, 20, 29, 30
AZ314	AMC362787	Coconino	3287522	:	28N	6E	29, 30
AZ315	AMC362788	Coconino	3287517	:	29N	6E	33
AZ316	AMC362789	Coconino	3287516	:	29N	6E	33
AZ317	AMC362790	Coconino	3287515	:	29N	6E	33
AZ318	AMC362791	Coconino	3287514	:	29N	6E	33
AZ319	AMC362792	Coconino	3287513	:	29N	6E	33
AZ320	AMC362793	Coconino	3287518	:	29N	6E	33
AZ353	AMC362794	Coconino	3287536	:	28N	6E	20
AZ354	AMC362795	Coconino	3287535	:	28N	6E	20
AZ355	AMC362796	Coconino	3287534	:	28N	6E	20
AZ356	AMC362797	Coconino	3287533	:	28N	6E	20
AZ357	AMC362798	Coconino	3287532	:	28N	6E	20, 21
AZ358	AMC362799	Coconino	3287531	:	28N	5E	25
AZ359	AMC362800	Coconino	3287530	:	28N	5E	25
AZ360	AMC362801	Coconino	3287521	:	28N	6E	20
AZ361	AMC362802	Coconino	3287520	:	28N	6E	20
AZ362	AMC362803	Coconino	3287519	:	28N	6E	20, 21
AZ363	AMC362804	Coconino	3287537	:	28N	6E	20, 21
AZ342	AMC363099	Coconino	3293196	:	28N	6E	26
AZ343	AMC363100	Coconino	3293197	:	28N	6E	26
AZ344	AMC363101	Coconino	3293198	:	28N	6E	25
AZ345	AMC363102	Coconino	3293199	:	28N	6E	25
AZ346	AMC363103	Coconino	3293200	:	28N	6E	25
AZ348	AMC363104	Coconino	3293201	:	28N	6E	35
AZ349	AMC363105	Coconino	3293202	:	28N	6E	35
AZ350	AMC363106	Coconino	3293203	:	28N	6E	36
AZ351	AMC363107	Coconino	3293204	:	28N	6E	36
AZ352	AMC363108	Coconino	3293205	:	28N	6E	36

2008 JUL 23 A 11: 28

RECEIVED
BLM, AZ STATE OFFICE

Energy Metals Corporation (US)
2008-2009 Claim Maintenance Filing

Claim Name and Number	BLM Serial #	County	County Instrument #	Book : page #	Township - Range - Sections
AZ77	AMC363109	Mohave	2004106411	5299: 61	38N 4W 14
AZ79	AMC363110	Mohave	2004106412	5299: 63	38N 4W 14
AZ81	AMC363111	Mohave	2004106413	5299: 65	38N 4W 14
AZ83	AMC363112	Mohave	2004106414	5299: 67	38N 4W 14
AZ90	AMC363113	Mohave	2004106415	5299: 69	38N 4W 14
AZ200	AMC363114	Mohave	2004106416	5299: 71	38N 4W 13
AZ201	AMC363115	Mohave	2004106417	5299: 73	38N 4W 13
AZ202	AMC363116	Mohave	2004106418	5299: 75	38N 4W 13
AZ97	AMC363117	Coconino	3293153	:	39N 2W 18
AZ98	AMC363118	Coconino	3293154	:	39N 2W 18
AZ99	AMC363119	Coconino	3293155	:	39N 2W 18
AZ100	AMC363120	Coconino	3293156	:	39N 2W 18
AZ101	AMC363121	Coconino	3293157	:	39N 2W 18
AZ102	AMC363122	Coconino	3293158	:	39N 2W 18
AZ103	AMC363123	Mohave	2004106425	5299: 89	36N 6W 21
AZ104	AMC363124	Mohave	2004106426	5299: 91	36N 6W 21
AZ105	AMC363125	Mohave	2004106427	5299: 93	36N 6W 21
AZ106	AMC363126	Mohave	2004106428	5299: 95	36N 6W 21
AZ107	AMC363127	Mohave	2004106429	5299: 97	36N 6W 21
AZ108	AMC363128	Mohave	2004106430	5299: 99	36N 6W 21
AZ109	AMC363129	Mohave	2004106431	5299: 101	36N 6W 30
AZ110	AMC363130	Mohave	2004106432	5299: 103	36N 6W 30
AZ111	AMC363131	Mohave	2004106433	5299: 105	36N 6W 30
AZ112	AMC363132	Mohave	2004106434	5299: 107	36N 6W 30
AZ113	AMC363133	Mohave	2004106435	5299: 109	36N 6W 29
AZ114	AMC363134	Mohave	2004106436	5299: 111	36N 6W 29
AZ115	AMC363135	Mohave	2004106437	5299: 113	36N 6W 29
AZ116	AMC363136	Mohave	2004106438	5299: 115	36N 6W 29
AZ248	AMC363137	Mohave	2004106439	5299: 117	36N 6W 21
AZ249	AMC363138	Mohave	2004106440	5299: 119	36N 6W 21
AZ250	AMC363139	Mohave	2004106441	5299: 121	36N 6W 21
AZ117	AMC363140	Coconino	3293145	:	39N 2W 5
AZ118	AMC363141	Coconino	3293146	:	39N 2W 5
AZ284	AMC363142	Coconino	3293147	:	39N 2W 5
AZ285	AMC363143	Coconino	3293148	:	39N 2W 5
AZ286	AMC363144	Coconino	3293149	:	39N 2W 5
AZ287	AMC363145	Coconino	3293150	:	39N 2W 5

7 26

2008 JUL 23 11:28

RECEIVED
BLM ARIZONA STATE OFFICE

Energy Metals Corporation (US)
2008-2009 Claim Maintenance Filing

Claim Name and Number	BLM Serial #	County	County Instrument #	Book : page #	Township - Range - Sections
AZ288	AMC363146	Coconino	3293151	:	39N 2W 5
AZ289	AMC363147	Coconino	3293152	:	39N 2W 5
AZ301	AMC363148	Coconino	3293141	:	28N 6E 11
AZ302	AMC363149	Coconino	3293142	:	28N 6E 11
AZ304	AMC363150	Coconino	3293143	:	28N 6E 11
AZ305	AMC363151	Coconino	3293144	:	28N 6E 11
AZ322	AMC363152	Coconino	3293136	:	28N 6E 9
AZ323	AMC363153	Coconino	3293137	:	28N 6E 9
AZ324	AMC363154	Coconino	3293138	:	28N 6E 9
AZ325	AMC363155	Coconino	3293139	:	28N 6E 9
AZ326	AMC363156	Coconino	3293140	:	28N 6E 9
AZ327	AMC363157	Coconino	3293131	:	28N 4E 20
AZ328	AMC363158	Coconino	3293132	:	28N 4E 20, 21
AZ329	AMC363159	Coconino	3293133	:	28N 4E 21
AZ331	AMC363160	Coconino	3293134	:	28N 4E 20,21,28,29
AZ332	AMC363161	Coconino	3293135	:	28N 4E 21, 28
AZ334	AMC363162	Coconino	3293125	:	28N 6E 6
AZ335	AMC363163	Coconino	3293126	:	28N 6E 6
AZ336	AMC363164	Coconino	3293127	:	28N 6E 6
AZ338	AMC363165	Coconino	3293128	:	28N 6E 6
AZ339	AMC363166	Coconino	3293129	:	28N 6E 6
AZ340	AMC363167	Coconino	3293130	:	28N 6E 6
AZ55	AMC363324	Mohave	2004106390	5299: 19	38N 4W 25
AZ56	AMC363325	Mohave	2004106391	5299: 21	38N 4W 25
AZ57	AMC363326	Mohave	2004106392	5299: 23	38N 4W 25
AZ58	AMC363327	Mohave	2004106393	5299: 25	38N 4W 25
AZ59	AMC363328	Mohave	2004106394	5299: 27	38N 4W 25
AZ60	AMC363329	Mohave	2004106395	5299: 29	38N 4W 25
AZ61	AMC363330	Mohave	2004106396	5299: 31	38N 4W 27
AZ62	AMC363331	Mohave	2004106397	5299: 33	38N 4W 27
AZ63	AMC363332	Mohave	2004106398	5299: 35	38N 4W 27
AZ64	AMC363333	Mohave	2004106399	5299: 37	38N 4W 27
AZ65	AMC363334	Mohave	2004106400	5299: 39	38N 4W 27
AZ66	AMC363335	Mohave	2004106401	5299: 41	38N 4W 27
AZ67	AMC363336	Mohave	2004106402	5299: 43	38N 4W 26
AZ68	AMC363337	Mohave	2004106403	5299: 45	38N 4W 26
AZ69	AMC363338	Mohave	2004106404	5299: 47	38N 4W 26

2008 JUL 23 A 11: 28

RECEIVED
BLM AZ STATE OFFICE

Energy Metals Corporation (US)
2008-2009 Claim Maintenance Filing

Claim Name and Number	BLM Serial #	County	County Instrument #	Book : page #	Township - Range - Sections
AZ70	AMC363339	Mohave	2004106405	5299: 49	38N 4W 26
AZ71	AMC363340	Mohave	2004106406	5299: 51	38N 4W 26
AZ72	AMC363341	Mohave	2004106407	5299: 53	38N 4W 26
AZ73	AMC363342	Mohave	2004106408	5299: 55	38N 4W 34, 35
AZ74	AMC363343	Mohave	2004106409	5299: 57	38N 4W 35
AZ75	AMC363344	Mohave	2004106410	5299: 59	38N 4W 35
AZ84	AMC363345	Mohave	2004106419	5299: 77	38N 4W 17, 20
AZ85	AMC363346	Mohave	2004106420	5299: 79	38N 4W 17
AZ86	AMC363347	Mohave	2004106421	5299: 81	38N 4W 17, 20
AZ87	AMC363348	Mohave	2004106422	5299: 83	38N 4W 17
AZ88	AMC363349	Mohave	2004106423	5299: 85	38N 4W 17, 20
AZ89	AMC363350	Mohave	2004106424	5299: 87	38N 4W 17
AZ91	AMC363351	Coconino	3293159	:	39N 2W 13
AZ92	AMC363352	Coconino	3293160	:	39N 2W 13
AZ93	AMC363353	Coconino	3293161	:	39N 2W 13
AZ94	AMC363354	Coconino	3293162	:	39N 2W 13
AZ95	AMC363355	Coconino	3293163	:	39N 2W 13
AZ96	AMC363356	Coconino	3293164	:	39N 2W 13
AZ203	AMC363357	Mohave	2004106442	5299: 123	36N 5W 19
AZ204	AMC363358	Mohave	2004106443	5299: 125	36N 5W 19
AZ205	AMC363359	Mohave	2004106444	5299: 127	36N 5W 19
AZ206	AMC363360	Mohave	2004106445	5299: 129	35N 6W 3
AZ207	AMC363361	Mohave	2004106446	5299: 131	35N 6W 3
AZ208	AMC363362	Mohave	2004106447	5299: 133	35N 6W 3
AZ209	AMC363363	Mohave	2004106448	5299: 135	35N 6W 3
AZ210	AMC363364	Mohave	2004106449	5299: 137	36N 6W 34
AZ211	AMC363365	Mohave	2004106450	5299: 139	35N 6W 3
AZ212	AMC363366	Mohave	2004106451	5299: 141	35N 6W 3
AZ213	AMC363367	Mohave	2004106452	5299: 143	35N 6W 3
AZ214	AMC363368	Mohave	2004106453	5299: 145	35N 6W 3
AZ215	AMC363369	Mohave	2004106454	5299: 147	35N 6W 6
AZ216	AMC363370	Mohave	2004106455	5299: 149	35N 6W 6
AZ217	AMC363371	Mohave	2004106456	5299: 151	35N 6W 6, 7
AZ218	AMC363372	Mohave	2004106457	5299: 153	35N 6W 7
AZ219	AMC363373	Mohave	2004106458	5299: 155	35N 6W 7
AZ220A	AMC363374	Mohave	2004106459	5299: 157	35N 6W 5, 6
AZ221A	AMC363375	Mohave	2004106460	5299: 159	35N 6W 5, 6

2008 JUL 23 A 11: 28

RECEIVED
BLM, AZ STATE OFFICE

Energy Metals Corporation (US)
2008-2009 Claim Maintenance Filing

Claim Name and Number	BLM Serial #	County	County Instrument #	Book : page #	Township - Range - Sections
AZ222A	AMC363376	Mohave	2004106461	5299: 161	35N 6W 5,6,7,8
AZ223A	AMC363377	Mohave	2004106462	5299: 163	35N 6W 7,8
AZ224A	AMC363378	Mohave	2004106463	5299: 165	35N 6W 7,8
AZ220	AMC363379	Mohave	2004106464	5299: 167	37N 3W 17
AZ221	AMC363380	Mohave	2004106465	5299: 169	37N 3W 17
AZ222	AMC363381	Mohave	2004106466	5299: 171	37N 3W 17
AZ223	AMC363382	Mohave	2004106467	5299: 173	37N 3W 17
AZ224	AMC363383	Mohave	2004106468	5299: 175	37N 3W 16, 17
AZ225	AMC363384	Mohave	2004106469	5299: 177	38N 3W 19, 20
AZ226	AMC363385	Mohave	2004106470	5299: 179	38N 3W 19, 20
AZ227	AMC363386	Mohave	2004106471	5299: 181	38N 3W 19, 20
AZ228	AMC363387	Mohave	2004106472	5299: 183	38N 3W 19, 20
AZ229	AMC363388	Mohave	2004106473	5299: 185	38N 3W 20
AZ230	AMC363389	Mohave	2004106474	5299: 187	38N 3W 20
AZ231	AMC363390	Mohave	2004106475	5299: 189	38N 3W 20
AZ232	AMC363391	Mohave	2004106476	5299: 191	38N 3W 20
AZ233	AMC363392	Mohave	2004106477	5299: 193	38N 3W 20
AZ234	AMC363393	Mohave	2004106478	5299: 195	38N 3W 20
AZ248	AMC363407	Mohave	2004106492	5299: 223	35N 5W 1
AZ249	AMC363408	Mohave	2004106493	5299: 225	35N 5W 1
AZ250	AMC363409	Mohave	2004106494	5299: 227	35N 5W 1
AZ251	AMC363410	Mohave	2004106495	5299: 229	35N 4W 6
AZ252	AMC363411	Mohave	2004106496	5299: 231	35N 5W 12
AZ253	AMC363412	Mohave	2004106497	5299: 233	35N 5W 12
AZ254	AMC363413	Mohave	2004106498	5299: 235	35N 5W 12
AZ255	AMC363414	Mohave	2004106499	5299: 237	35N 4W 7
AZ256	AMC363415	Mohave	2004106500	5299: 239	35N 6W 8
AZ257	AMC363416	Mohave	2004106501	5299: 241	35N 6W 8
AZ258	AMC363417	Mohave	2004106502	5299: 243	35N 6W 9
AZ259	AMC363418	Mohave	2004106503	5299: 245	35N 6W 9
AZ260	AMC363419	Mohave	2004106504	5299: 247	35N 6W 17
AZ261	AMC363420	Mohave	2004106505	5299: 249	35N 6W 17
AZ262	AMC363421	Mohave	2004106506	5299: 251	35N 6W 16
AZ263	AMC363422	Mohave	2004106507	5299: 253	35N 6W 16
AZ264	AMC363423	Mohave	2004106508	5299: 255	35N 7W 14
AZ265	AMC363424	Mohave	2004106509	5299: 257	35N 7W 14
AZ266	AMC363425	Mohave	2004106510	5299: 259	35N 7W 14

2008 JUL 23 A 11: 21

RECEIVED
BLM, AZ STATE OFFICE

Energy Metals Corporation (US)
2008-2009 Claim Maintenance Filing

Claim Name and Number	BLM Serial #	County	County		Township - Range - Sections		
			Instrument #	Book : page #			
AZ267	AMC363426	Mohave	2004106511	5299: 261	35N	7W	14
AZ268	AMC363427	Mohave	2004106512	5299: 263	35N	7W	23
AZ269	AMC363428	Mohave	2004106513	5299: 265	35N	7W	13, 14
AZ270	AMC363429	Mohave	2004106514	5299: 267	35N	7W	13, 14
AZ271	AMC363430	Mohave	2004106515	5299: 269	35N	7W	13, 14
AZ272	AMC363431	Mohave	2004106516	5299: 271	35N	7W	13, 14
AZ273	AMC363432	Mohave	2004106517	5299: 273	35N	7W	23, 24
AZ274	AMC363433	Mohave	2004106518	5299: 275	38N	6W	28
AZ275	AMC363434	Mohave	2004106519	5299: 277	38N	6W	28
AZ276	AMC363435	Mohave	2004106520	5299: 279	38N	6W	28
AZ277	AMC363436	Mohave	2004106521	5299: 281	38N	6W	33
AZ278	AMC363437	Mohave	2004106522	5299: 283	38N	6W	33
AZ279	AMC363438	Mohave	2004106523	5299: 285	38N	6W	28
AZ280	AMC363439	Mohave	2004106524	5299: 287	38N	6W	28
AZ281	AMC363440	Mohave	2004106525	5299: 289	38N	6W	28
AZ282	AMC363441	Mohave	2004106526	5299: 291	38N	6W	33
AZ283	AMC363442	Mohave	2004106527	5299: 293	38N	6W	33
AZ290	AMC363443	Coconino	3293165	:	39N	1W	18
AZ291	AMC363444	Coconino	3293166	:	39N	1W	18
AZ292	AMC363445	Coconino	3293167	:	39N	1W	18
AZ293	AMC363446	Coconino	3293168	:	39N	1W	18
AZ294	AMC363447	Coconino	3293169	:	39N	1W	18
AZ295	AMC363448	Coconino	3293170	:	39N	1W	18
AZ296	AMC368816	Mohave	2005144525	6026: 794	35N	5W	14
AZ297	AMC368817	Mohave	2005144526	6026: 796	35N	5W	14
AZ298	AMC368818	Mohave	2005144527	6026: 798	35N	5W	14
AZ299	AMC368819	Mohave	2005144528	6026: 800	35N	5W	14
AZ300	AMC368820	Mohave	2005144529	6026: 802	35N	5W	14
AZ301	AMC368821	Mohave	2005144530	6026: 804	35N	5W	14
AZ302	AMC368822	Mohave	2005144531	6026: 806	35N	5W	14
AZ303	AMC368823	Mohave	2005144532	6026: 808	35N	5W	14
AZ304	AMC368824	Mohave	2005144533	6026: 810	35N	5W	14
AZ305	AMC368825	Mohave	2005144534	6026: 812	35N	5W	14
AZ306	AMC368826	Mohave	2005144535	6026: 814	35N	5W	13, 14
AZ245A	AMC368827	Mohave	2005144536	6026: 816	35N	5W	13, 14
AZ245B	AMC368828	Mohave	2005144537	6026: 818	35N	5W	13, 14
AZ245C	AMC368829	Mohave	2005144538	6026: 820	35N	5W	13, 14

PHOENIX, ARIZONA

2008 JUL 23 A 11: 24

RECEIVED
B.L.M. AZ STATE OFFICE

Energy Metals Corporation (US)
2008-2009 Claim Maintenance Filing

Claim Name and Number	BLM Serial #	County	County Instrument #	Book : page #	Township - Range - Sections
AZ246	AMC368830	Mohave	2005144539	6026: 822	35N 5W 13
AZ247	AMC368831	Mohave	2005144540	6026: 824	35N 5W 13

2
4

Total number AZ claims = 250

PHOENIX, ARIZONA

17 July 2008

2008 JUL 23 A 11: 27

Page 8 of 8

RECEIVED
B.L.M. AZ STATE OFFICE

Exhibit "A"

Energy Metals Corporation (US)

Energy Metals Corporation (US)
2008-2009 Claim Maintenance Filing

Claim Name and Number	BLM Serial #	County	County Instrument #	Book : page #	Township - Range - Sections
DW Claim Group					
DW#1	AMC375060	La Paz	2006-06993	:	10N 14W 36
DW#2	AMC375061	La Paz	2006-06994	:	10N 14W 25,36
DW#3	AMC375062	La Paz	2006-06995	:	10N 14W 36
DW#4	AMC375063	La Paz	2006-06996	:	10N 14W 25,36
DW#5	AMC375064	La Paz	2006-06997	:	10N 14W 36
DW#6	AMC375065	La Paz	2006-06998	:	10N 14W 25,36
DW#7	AMC375066	La Paz	2006-06999	:	10N 14W 36
DW#8	AMC375067	La Paz	2006-07000	:	10N 14W 25,36
DW#9	AMC375068	La Paz	2006-07001	:	10N 14W 36
DW#10	AMC375069	La Paz	2006-07002	:	10N 14W 25,36
DW#11	AMC375070	La Paz	2006-07003	:	10N 14W 36
DW#12	AMC375071	La Paz	2006-07004	:	10N 14W 25,36
DW#13	AMC375072	La Paz	2006-07005	:	10N 14W 36
DW#14	AMC375073	La Paz	2006-07006	:	10N 14W 25,36
DW#15	AMC375074	La Paz	2006-07007	:	10N 14W 36
DW#16	AMC375075	La Paz	2006-07008	:	10N 14W 25,36
DW#17	AMC375076	La Paz	2006-07009	:	10N 14W 36
DW#18	AMC375077	La Paz	2006-07010	:	10N 14W 25,26,35,36
DW#19	AMC375078	La Paz	2006-07011	:	10N 14W 25
DW#20	AMC375079	La Paz	2006-07012	:	10N 14W 25
DW#21	AMC375080	La Paz	2006-07013	:	10N 14W 25
DW#22	AMC375081	La Paz	2006-07014	:	10N 14W 25
DW#23	AMC375082	La Paz	2006-07015	:	10N 14W 25
DW#24	AMC375083	La Paz	2006-07016	:	10N 14W 25
DW#25	AMC375084	La Paz	2006-07017	:	10N 14W 25
DW#26	AMC375085	La Paz	2006-07018	:	10N 14W 25
DW#27	AMC375086	La Paz	2006-07019	:	10N 14W 25
DW#28	AMC375087	La Paz	2006-07020	:	10N 14W 25
DW#29	AMC375088	La Paz	2006-07021	:	10N 14W 25

2008 JUL 23 A 11: 27

RECEIVED
B.L.M. AZ STATE OFFICE

Energy Metals Corporation (US)
 2008-2009 Claim Maintenance Filing

Claim Name and Number	BLM Serial #	County	County Instrument #	Book : page #	Township - Range - Sections
DW#30	AMC375089	La Paz	2006-07022	:	10N 14W 25
DW#31	AMC375090	La Paz	2006-07023	:	10N 14W 25
DW#32	AMC375091	La Paz	2006-07024	:	10N 14W 25
DW#33	AMC375092	La Paz	2006-07025	:	10N 14W 25
DW#34	AMC375093	La Paz	2006-07026	:	10N 14W 25
DW#35	AMC375094	La Paz	2006-07027	:	10N 14W 25,26
DW#36	AMC375095	La Paz	2006-07028	:	10N 14W 25,26

Total number DW claims = 36

ENTERED INTO COMPUTER
 AUG 27 2008 PB

2008 JUL 23 A 11: 27

RECEIVED
 B.L.M. AZ STATE OFFICE

PHOENIX, ARIZONA

United States Department of the Interior
Bureau of Land Management
 BUSINESS & SUPPORT SVCS DIV
 ONE N CENTRAL AVE SUITE 800
 PHOENIX, AZ 85004 -4427
 Phone: (602) 417-9200

Receipt

No: 1746751

Transaction #: 1803907		ENTERED INTO COMPUTER
Date of Transaction: 07/23/2008		
CUSTOMER:	ENERGY METALS CORPORATION (US) AUG 27 2008 <i>PB 5 VERIFIED 2</i> P O BOX 3215 EVERGREEN, CO 80437	

LINE #	QTY	DESCRIPTION	REMARKS	UNIT PRICE	TOTAL
1	1.00	LOCATABLE MINERALS / MINING CLAIMS- NOT NEW-UNADJUD, ONE AUTH NO. ONLY / MINING CLAIM MONEY RECEIVED (455) CASES: AMC361830/\$35750.00	2009 MAINT (286)	- n/a -	35750.00
TOTAL:					\$35,750.00

PAYMENT INFORMATION			
1	AMOUNT:	\$35,750.00	POSTMARKED: N/A
	TYPE:	CHECK	RECEIVED: 07/23/2008
	CHECK NO:	2981	
	NAME:	ENERGY METALS CORPORATION (US) P O BOX 3215 EVERGREEN CO 80437	

REMARKS

This receipt was generated by the automated BLM Collections and Billing System and is a paper representation of a portion of the official electronic record contained therein.

AME 363109
361855
393366
393470
374122
393710

URANIUM ONE
8055 East Tufts Avenue – Suite 500
Denver, CO 80237
303-325-0115

July 27, 2009

United States Department of the Interior
Bureau of Land Management
Arizona State Office
One North Central Avenue, Suite 800
Phoenix, AZ 85004-4427

Hand Carried

RE: Mining Claim Maintenance Fees for Assessment Year Ending September 1, 2010.

Dear Sir or Madam,


Enclosed is Uranium One's check #5795 in the amount of \$15,540.00, which serves as payment of the Maintenance Fees of \$140.00 for each of the 111 unpatented claims more particularly described on the claim lists (Exhibit A) attached hereto.

This letter is evidence of owner's intention to hold such claims through the assessment year ending on September 1, 2010.

<u>Claim Group</u>	<u>Project</u>	<u>County</u>	<u>Number of Claims</u>
BX, U1, U1 frac	Findlay Tank	Mohave	99
WE 15 - 18	Findlay Tank	Mohave	4
AZ 77, 79, 81, 83, 90, 200-202	Findlay Tank	Mohave	8
		Total Claims	111

Please return receipts and date stamped copies to me at the above address. If you have any questions concerning this filing please call me at the number listed above.

Sincerely,


Gordon R. Peake, CPL
Vice President of Lands

RECEIVED
BLM AZ STATE OFFICE
2009 JUL 27 P 2:44
PHOENIX, ARIZONA

ENTERED INTO COMPUTER
8/4/09 DJG

Exhibit "A"

Energy Metals Corporation (US)

Energy Metals Corporation (US)
2009-2010 Claim Maintenance Filing

Claim Name and Number	BLM Serial #	County	County Instrument #	Book : page #	Township - Range - Sections		
AZ Claim Group							
AZ77	AMC363109	Mohave	2004106411	5299: 61	38N	4W	14
AZ79	AMC363110	Mohave	2004106412	5299: 63	38N	4W	14
AZ81	AMC363111	Mohave	2004106413	5299: 65	38N	4W	14
AZ83	AMC363112	Mohave	2004106414	5299: 67	38N	4W	14
AZ90	AMC363113	Mohave	2004106415	5299: 69	38N	4W	14
AZ200	AMC363114	Mohave	2004106416	5299: 71	38N	4W	13
AZ201	AMC363115	Mohave	2004106417	5299: 73	38N	4W	13
AZ202	AMC363116	Mohave	2004106418	5299: 75	38N	4W	13

Total number AZ claims = 8

RECEIVED
BLM AZ STATE OFFICE
2009 JUL 27 P 2:44
PHOENIX, ARIZONA

Exhibit "A"

Energy Metals Corporation (US)

Cleanwater Resources Inc.
2009-2010 Claim Maintenance Filing

Claim Name and Number	BLM Serial #	County	County Instrument #	Book : page #	Township - Range - Sections		
WE Claim Group							
WE15	AMC361869	Mohave	2004058044	5080: 960	38N	4W	13
WE16	AMC361870	Mohave	2004058045	5080: 962	38N	4W	13
WE17	AMC361871	Mohave	2004058046	5080: 964	38N	4W	13
WE18	AMC361872	Mohave	2004058047	5080: 966	38N	4W	13

Total number WE claims = 4

RECEIVED
DLMAZ STATE OFFICE
2009 JUL 27 P 2:44
PHOENIX, ARIZONA

393366
393470

Exhibit "A"

Uranium One Exploration U.S.A. Inc.

Uranium One Exploration U.S.A. Inc.
2009-2010 Claim Maintenance Filing - Findlay Tank Project

<u>Claim Name</u>	<u>Serial No</u>	<u>County</u>	<u>Book</u>	<u>Page</u>	<u>Date Rec</u>	<u>File Date</u>	<u>Township</u>	<u>Range</u>	<u>Sec.</u>
U1 FRAC - 1	AMC 393370	Mohave	7185	222	29-Apr-08	13-Jun-08	38N	4W	13
U1 - 2	AMC 393366	Mohave	7185	220	29-Apr-08	13-Jun-08	38N	4W	13
U1 - 3	AMC 393367	Mohave	7185	218	29-Apr-08	13-Jun-08	38N	4W	13
U1 - 4	AMC 393368	Mohave	7185	216	29-Apr-08	13-Jun-08	38N	4W	13
U1 - 5	AMC 393369	Mohave	7185	214	29-Apr-08	13-Jun-08	38N	4W	13
U1 FRAC - 6	AMC 393470	Mohave	7237	762	19-Jun-08	25-Jun-08	38N	4W	13
U1 FRAC - 7	AMC 393371	Mohave	7185	212	29-Apr-08	13-Jun-08	38N	4W	13/14
U1 FRAC - 8	AMC 393372	Mohave	7185	210	29-Apr-08	13-Jun-08	38N	4W	14
U1 FRAC - 9	AMC 393373	Mohave	7185	208	29-Apr-08	13-Jun-08	38N	4W	14
U1 FRAC - 10	AMC 393374	Mohave	7185	206	29-Apr-08	13-Jun-08	38N	4W	14
U1 FRAC - 11	AMC 393375	Mohave	7185	204	29-Apr-08	13-Jun-08	38N	4W	14

Total U1 claims = 11

RECEIVED
BLM AZ STATE OFFICE
2009 JUL 27 P 2:44
PHOENIX, ARIZONA

374122

Exhibit "A"

Uranium One Exploration U.S.A. Inc.

Uranium One Ventures U.S.A. Inc.
2009-2010 Claim Maintenance Filing - Findlay Tank Project

RECEIVED
BLM AZ STATE OFFICE
2009 JUL 27 P 2:44
PHOENIX, ARIZONA

Claim Name	Serial Number	County	Book	Page	Date Rec.	File Date	Township	Range	Sec.
BX 33	AMC 374154	Mohave	6449	867	13-Sep-06	2-Oct-06	38N	4W	11
	Amended		6706	656	13-Mar-07	27-Mar-07			
BX 34	AMC 374155	Mohave	6449	868	13-Sep-06	2-Oct-06	38N	4W	11
	Amended		6706	658	13-Mar-07	27-Mar-07			
BX 35	AMC 374156	Mohave	6449	869	13-Sep-06	2-Oct-06	38N	4W	11
	Amended		6706	660	13-Mar-07	27-Mar-07			
BX 36	AMC 374157	Mohave	6449	870	13-Sep-06	2-Oct-06	38N	4W	11
	Amended		6706	662	13-Mar-07	27-Mar-07			
BX 37	AMC 374158	Mohave	6449	871	13-Sep-06	2-Oct-06	38N	4W	12
	Amended		6706	664	13-Mar-07	27-Mar-07			
BX 38	AMC 374159	Mohave	6449	872	13-Sep-06	2-Oct-06	38N	4W	12
	Amended		6706	666	13-Mar-07	27-Mar-07			
BX 39	AMC 374160	Mohave	6449	873	13-Sep-06	2-Oct-06	38N	4W	12
	Amended		6706	668	13-Mar-07	27-Mar-07			
BX 40	AMC 374161	Mohave	6449	874	13-Sep-06	2-Oct-06	38N	4W	12
	Amended		6706	670	13-Mar-07	27-Mar-07			
BX 41	AMC 374162	Mohave	6449	875	13-Sep-06	2-Oct-06	38N	4W	11
	Amended		6706	672	13-Mar-07	27-Mar-07			
BX 42	AMC 374163	Mohave	6449	876	13-Sep-06	2-Oct-06	38N	4W	11
	Amended		6706	674	13-Mar-07	27-Mar-07			
BX 43	AMC 374164	Mohave	6449	877	13-Sep-06	2-Oct-06	38N	4W	11
	Amended		6706	676	13-Mar-07	27-Mar-07			
BX 44	AMC 374165	Mohave	6449	878	13-Sep-06	2-Oct-06	38N	4W	11
	Amended		6706	678	13-Mar-07	27-Mar-07			
BX 45	AMC 374166	Mohave	6449	879	13-Sep-06	2-Oct-06	38N	4W	12
	Amended		6706	680	13-Mar-07	27-Mar-07			
BX 46	AMC 374167	Mohave	6449	880	13-Sep-06	2-Oct-06	38N	4W	12
	Amended		6706	682	13-Mar-07	27-Mar-07			
BX 47	AMC 374168	Mohave	6449	881	13-Sep-06	2-Oct-06	38N	4W	12
	Amended		6706	684	13-Mar-07	27-Mar-07			
BX 48	AMC 374169	Mohave	6449	882	13-Sep-06	2-Oct-06	38N	4W	12
	Amended		6706	686	13-Mar-07	27-Mar-07			
BX 49	AMC 374170	Mohave	6449	883	13-Sep-06	2-Oct-06	38N	4W	11
	Amended		6706	688	13-Mar-07	27-Mar-07			
BX 50	AMC 374171	Mohave	6449	884	13-Sep-06	2-Oct-06	38N	4W	11
	Amended		6706	690	13-Mar-07	27-Mar-07			
BX 51	AMC 374172	Mohave	6449	885	13-Sep-06	2-Oct-06	38N	4W	11
	Amended		6706	692	13-Mar-07	27-Mar-07			
BX 52	AMC 374173	Mohave	6449	886	13-Sep-06	2-Oct-06	38N	4W	11
	Amended		6706	694	13-Mar-07	27-Mar-07			
BX 53	AMC 374174	Mohave	6449	887	13-Sep-06	2-Oct-06	38N	4W	12
	Amended		6706	696	13-Mar-07	27-Mar-07			
BX 54	AMC 374175	Mohave	6449	888	13-Sep-06	2-Oct-06	38N	4W	12
	Amended		6706	698	13-Mar-07	27-Mar-07			

Exhibit "A"

Uranium One Exploration U.S.A. Inc.

<u>Claim Name</u>	<u>Serial Number</u>	<u>County</u>	<u>Book</u>	<u>Page</u>	<u>Date Rec.</u>	<u>File Date</u>	<u>Township</u>	<u>Range</u>	<u>Sec.</u>
BX 55	AMC 374176	Mohave	6449	889	13-Sep-06	2-Oct-06	38N	4W	12
	Amended		6706	700	13-Mar-07	27-Mar-07			
BX 56	AMC 374177	Mohave	6449	890	13-Sep-06	2-Oct-06	38N	4W	12
	Amended		6706	702	13-Mar-07	27-Mar-07			
BX 57	AMC 374178	Mohave	6449	891	13-Sep-06	2-Oct-06	38N	4W	11
	Amended		6706	704	13-Mar-07	27-Mar-07			
BX 58	AMC 374179	Mohave	6449	892	13-Sep-06	2-Oct-06	38N	4W	11
	Amended		6706	706	13-Mar-07	27-Mar-07			
BX 59	AMC 374180	Mohave	6449	893	13-Sep-06	2-Oct-06	38N	4W	11
	Amended		6706	708	13-Mar-07	27-Mar-07			
BX 60	AMC 374181	Mohave	6449	894	13-Sep-06	2-Oct-06	38N	4W	11
	Amended		6706	710	13-Mar-07	27-Mar-07			
BX 61	AMC 374182	Mohave	6449	895	13-Sep-06	2-Oct-06	38N	4W	12
	Amended		6706	712	13-Mar-07	27-Mar-07			
BX 62	AMC 374183	Mohave	6449	896	13-Sep-06	2-Oct-06	38N	4W	12
	Amended		6706	714	13-Mar-07	27-Mar-07			
BX 63	AMC 374184	Mohave	6449	897	13-Sep-06	2-Oct-06	38N	4W	12
	Amended		6706	716	13-Mar-07	27-Mar-07			
BX 64	AMC 374185	Mohave	6449	898	13-Sep-06	2-Oct-06	38N	4W	12
	Amended		6706	718	13-Mar-07	27-Mar-07			
BX 65	AMC 374186	Mohave	6449	899	13-Sep-06	2-Oct-06	38N	4W	14
	Amended		6706	720	13-Mar-07	27-Mar-07			
BX 66	AMC 374187	Mohave	6449	900	13-Sep-06	2-Oct-06	38N	4W	14
	Amended		6706	722	13-Mar-07	27-Mar-07			
BX 67	AMC 374188	Mohave	6449	901	13-Sep-06	2-Oct-06	38N	4W	14
	Amended		6706	724	13-Mar-07	27-Mar-07			
BX 68	AMC 374189	Mohave	6449	902	13-Sep-06	2-Oct-06	38N	4W	14
	Amended		6706	726	13-Mar-07	27-Mar-07			
BX 69	AMC 374190	Mohave	6449	903	13-Sep-06	2-Oct-06	38N	4W	13
	Amended		6706	728	13-Mar-07	27-Mar-07			
BX 70	AMC 374191	Mohave	6449	904	13-Sep-06	2-Oct-06	38N	4W	13
	Amended		6706	730	13-Mar-07	27-Mar-07			
BX 71	AMC 374192	Mohave	6449	905	13-Sep-06	2-Oct-06	38N	4W	13
	Amended		6706	732	13-Mar-07	27-Mar-07			
BX 72	AMC 374193	Mohave	6449	906	13-Sep-06	2-Oct-06	38N	4W	13
	Amended		6706	734	13-Mar-07	27-Mar-07			
BX 73	AMC 374194	Mohave	6449	907	13-Sep-06	2-Oct-06	38N	4W	14
	Amended		6706	736	13-Mar-07	27-Mar-07			
BX 74	AMC 374195	Mohave	6449	908	13-Sep-06	2-Oct-06	38N	4W	14
	Amended		6706	738	13-Mar-07	27-Mar-07			
BX 75	AMC 374196	Mohave	6449	909	13-Sep-06	2-Oct-06	38N	4W	14
	Amended		6706	740	13-Mar-07	27-Mar-07			
BX 77	AMC 374198	Mohave	6449	911	13-Sep-06	2-Oct-06	38N	4W	13
	Amended		6706	744	13-Mar-07	27-Mar-07			
BX 78	AMC 374199	Mohave	6449	912	13-Sep-06	2-Oct-06	38N	4W	13
	Amended		6706	746	13-Mar-07	27-Mar-07			
BX 79	AMC 374200	Mohave	6449	913	13-Sep-06	2-Oct-06	38N	4W	13
	Amended		6706	748	13-Mar-07	27-Mar-07			

PHOENIX, ARIZONA

2009 JUL 27 P 2:44

RECEIVED
PLM AZ STATE OFFICE

Exhibit "A"

Uranium One Exploration U.S.A. Inc.

<u>Claim Name</u>	<u>Serial Number</u>	<u>County</u>	<u>Book</u>	<u>Page</u>	<u>Date Rec.</u>	<u>File Date</u>	<u>Township</u>	<u>Range</u>	<u>Sec.</u>
BX 80	AMC 374201	Mohave	6449	914	13-Sep-06	2-Oct-06	38N	4W	14
	Amended		6706	750	13-Mar-07	27-Mar-07			
BX 81	AMC 374202	Mohave	6449	915	13-Sep-06	2-Oct-06	38N	4W	14
	Amended		6706	752	13-Mar-07	27-Mar-07			
BX 82	AMC 374203	Mohave	6449	916	13-Sep-06	2-Oct-06	38N	4W	14
	Amended		6706	754	13-Mar-07	27-Mar-07			
BX 83	AMC 374204	Mohave	6449	917	13-Sep-06	2-Oct-06	38N	4W	13
	Amended		6706	756	13-Mar-07	27-Mar-07			
BX 84	AMC 374205	Mohave	6449	918	13-Sep-06	2-Oct-06	38N	4W	13
	Amended		6706	758	13-Mar-07	27-Mar-07			
BX 85	AMC 374206	Mohave	6449	919	13-Sep-06	2-Oct-06	38N	4W	14
	Amended		6706	760	13-Mar-07	27-Mar-07			
BX 86	AMC 374207	Mohave	6449	920	13-Sep-06	2-Oct-06	38N	4W	14
	Amended		6706	762	13-Mar-07	27-Mar-07			
BX 87	AMC 374208	Mohave	6449	921	13-Sep-06	2-Oct-06	38N	4W	14
	Amended		6706	764	13-Mar-07	27-Mar-07			
BX 88	AMC 374209	Mohave	6449	922	13-Sep-06	2-Oct-06	38N	4W	13
	Amended		6706	766	13-Mar-07	27-Mar-07			
BX 89	AMC 374210	Mohave	6449	923	13-Sep-06	2-Oct-06	38N	4W	13
	Amended		6706	768	13-Mar-07	27-Mar-07			
BX 91	AMC 374212	Mohave	6449	925	13-Sep-06	2-Oct-06	38N	4W	14
	Amended		6706	772	13-Mar-07	27-Mar-07			
BX 92	AMC 374213	Mohave	6449	926	13-Sep-06	2-Oct-06	38N	4W	14
	Amended		6706	774	13-Mar-07	27-Mar-07			
BX 93	AMC 374214	Mohave	6449	927	13-Sep-06	2-Oct-06	38N	4W	13
	Amended		6706	776	13-Mar-07	27-Mar-07			
BX 94	AMC 374215	Mohave	6449	928	13-Sep-06	2-Oct-06	38N	4W	13
	Amended		6706	778	13-Mar-07	27-Mar-07			
BX 96	AMC 374217	Mohave	6449	930	13-Sep-06	2-Oct-06	38N	4W	14
	Amended		6706	782	13-Mar-07	27-Mar-07			
BX 97	AMC 374218	Mohave	6449	931	13-Sep-06	2-Oct-06	38N	4W	14
	Amended		6706	784	13-Mar-07	27-Mar-07			
BX 98	AMC 374219	Mohave	6449	932	13-Sep-06	2-Oct-06	38N	4W	13
	Amended		6706	786	13-Mar-07	27-Mar-07			
BX 99	AMC 374220	Mohave	6449	933	13-Sep-06	2-Oct-06	38N	4W	13
	Amended		6706	788	13-Mar-07	27-Mar-07			
BX 101	AMC 374222	Mohave	6449	935	13-Sep-06	2-Oct-06	38N	4W	14
	Amended		6706	792	13-Mar-07	27-Mar-07			
BX 102	AMC 374223	Mohave	6449	936	13-Sep-06	2-Oct-06	38N	4W	14
	Amended		6706	794	13-Mar-07	27-Mar-07			
BX 103	AMC 374224	Mohave	6449	937	13-Sep-06	2-Oct-06	38N	4W	13
	Amended		6706	796	13-Mar-07	27-Mar-07			
BX 104	AMC 374225	Mohave	6449	938	13-Sep-06	2-Oct-06	38N	4W	13
	Amended		6706	798	13-Mar-07	27-Mar-07			
BX 106	AMC 374227	Mohave	6449	940	13-Sep-06	2-Oct-06	38N	4W	14
	Amended		6706	802	13-Mar-07	27-Mar-07			
BX 107	AMC 374228	Mohave	6449	941	13-Sep-06	2-Oct-06	38N	4W	14
	Amended		6706	804	13-Mar-07	27-Mar-07			

RECEIVED
 BLM AZ STATE OFFICE
 PHOENIX, ARIZONA
 2009 JUL 27 P 2:44

393710

Exhibit "A"

Uranium One Exploration U.S.A. Inc.

<u>Claim Name</u>	<u>Serial Number</u>	<u>County</u>	<u>Book</u>	<u>Page</u>	<u>Date Rec.</u>	<u>File Date</u>	<u>Township</u>	<u>Range</u>	<u>Sec.</u>
BX 108	AMC 374229	Mohave	6449	942	13-Sep-06	2-Oct-06	38N	4W	14
	Amended		6706	806	13-Mar-07	27-Mar-07			
BX 109R	AMC 393472	Mohave	7237	760	19-Jun-08	25-Jun-08	38N	4W	13
BX 110R	AMC 393471	Mohave	7237	758	19-Jun-08	25-Jun-08	38N	4W	13
BX 111	AMC 374232	Mohave	6449	945	13-Sep-06	2-Oct-06	38N	4W	13
	Amended		6706	812	13-Mar-07	27-Mar-07			
BX 112	AMC 374233	Mohave	6449	946	13-Sep-06	2-Oct-06	38N	4W	13
	Amended		6706	814	13-Mar-07	27-Mar-07			
BX 114	AMC 374235	Mohave	6449	948	13-Sep-06	2-Oct-06	38N	4W	14
	Amended		6706	818	13-Mar-07	27-Mar-07			
BX 115	AMC 374236	Mohave	6449	949	13-Sep-06	2-Oct-06	38N	4W	14
	Amended		6706	820	13-Mar-07	27-Mar-07			
BX 116	AMC 374237	Mohave	6449	950	13-Sep-06	2-Oct-06	38N	4W	14
	Amended		6706	822	13-Mar-07	27-Mar-07			
BX 117	AMC 374238	Mohave	6449	951	13-Sep-06	2-Oct-06	38N	4W	13
	Amended		6706	824	13-Mar-07	27-Mar-07			
BX 118	AMC 374239	Mohave	6449	952	13-Sep-06	2-Oct-06	38N	4W	13
	Amended		6706	826	13-Mar-07	27-Mar-07			
BX 119	AMC 374240	Mohave	6449	953	13-Sep-06	2-Oct-06	38N	4W	13
	Amended		6706	828	13-Mar-07	27-Mar-07			
BX 120	AMC 374241	Mohave	6449	954	13-Sep-06	2-Oct-06	38N	4W	13
	Amended		6706	830	13-Mar-07	27-Mar-07			
BX 123	AMC 374244	Mohave	6449	957	13-Sep-06	2-Oct-06	38N	4W	14
	Amended		6706	836	13-Mar-07	27-Mar-07			
BX 124	AMC 374245	Mohave	6449	958	13-Sep-06	2-Oct-06	38N	4W	14
	Amended		6706	838	13-Mar-07	27-Mar-07			
BX 125	AMC 374246	Mohave	6449	959	13-Sep-06	2-Oct-06	38N	4W	13
	Amended		6706	840	13-Mar-07	27-Mar-07			
BX 126	AMC 374247	Mohave	6449	960	13-Sep-06	2-Oct-06	38N	4W	13
	Amended		6706	842	13-Mar-07	27-Mar-07			
BX 127	AMC 374248	Mohave	6449	961	13-Sep-06	2-Oct-06	38N	4W	13
	Amended		6706	844	13-Mar-07	27-Mar-07			
BX 128	AMC 374249	Mohave	6449	962	13-Sep-06	2-Oct-06	38N	4W	13
	Amended		6706	846	13-Mar-07	27-Mar-07			

Total BX claims = 88

RECEIVED
 DLM AZ STATE OFFICE
 2009 JUL 27 P 2:44
 PHOENIX, ARIZONA

United States Department of the Interior
 Bureau of Land Management
 BUSINESS & SUPPORT SVCS DIV
 ONE N CENTRAL AVE SUITE 800
 PHOENIX, AZ 85004 -4427
 Phone: (602) 417-9200

Receipt

No:

1964904

Transaction #: 2028695	
Date of Transaction: 07/27/2009	
CUSTOMER:	URANIUM ONE EXPLORATION USA INC 8055 E TUFTS AVE STE 500 DENVER, CO 80237-2993 US

LINE #	QTY	DESCRIPTION	REMARKS	UNIT PRICE	TOTAL
1	1.00	LOCATABLE MINERALS / MINING CLAIMS-NOT NEW-UNADJUD, ONE AUTH NO. ONLY / MINING CLAIM MONEY RECEIVED CASES: AMC363109/\$15540.00	MAINT 2010/111	- n/a -	15540.00
TOTAL:					\$15,540.00

PAYMENT INFORMATION			
1	AMOUNT:	15540.00	POSTMARKED: N/A
	TYPE:	CHECK	RECEIVED: 07/27/2009
	CHECK NO:	5795	
	NAME:	URANIUM ONE EXPLORATION USA INC 8055 E TUFTS AVE STE 500 DENVER CO 80237-2993 US	

REMARKS
PHONE NO: 303.325.0115

This receipt was generated by the automated BLM Collections and Billing System and is a paper representation of a portion of the official electronic record contained therein.

Message:

286 ROWS RETRIEVED

CBS Export Results Report

Include Resolved Records

Record Status

Search Criteria

Responsible Area (Errors Only)

Error Records (E/M/I)

Enter export Date (mm/dd/yyyy) ALL

User (U,X)

Accepted Records (A/W)

Serial Number match (optional)

Programmer (P,X)

"On Hold" Records (H)

Receipt Nr (optional) 1535597

All (U,P,X)

All Records (for s/n or receipt nr)

Export Nr (exclusive)

Exported, No Results From CBS

LR2000 User (defaults to login) ALL

New (not yet exported)

Query

Reset

User Guide

	Resend?	Export Nr	A/D	Serial Nr	Mult	Code	\$ Amount	Remarks	Receipt Nr	LR2000 User	#Msg	Resolved?	OK	Stat
1	<input type="checkbox"/>	1299894	A	AMC361830		582	125.00	2008	1535597	P5BROWN		<input type="checkbox"/>		

ENERGY METALS CORPORATION (US)

P. O. Box 3215
Evergreen, CO 80437
303-679-3147

August 1, 2007

United States Department of the Interior
Bureau of Land Management
Arizona State Office
One North Central Avenue, Suite 800
Phoenix, AZ 85004-4427

VIA: Federal Express

RE: Mining Claim Maintenance Fees for Assessment Year Ending September 1, 2008.

Dear Sir or Madam,

Enclosed is Energy Metals Corporation (US)'s check #001220 in the amount of \$35,750.00, which serves as payment of the Maintenance Fees of \$125.00 for each of the 286 unpatented claims more particularly described on the claim lists (Exhibit A) attached hereto.

This letter is evidence of owner's intention to hold such claims through the assessment year ending on September 1, 2008.

<u>Claim Group</u>	<u>County</u>	<u>Number of Claims</u>
AZ	Mohave & Coconino Counties	250
DW	LaPaz County	36
	Total Claims	286

Please return receipts and date stamped copies to me at the above address. If you have any questions concerning this filing please call me at the number listed above.

Sincerely,



Gordon R. Peake, CPL
Vice President of Lands

PHOENIX, AZ

2007 AUG -2 A 10:58

RECEIVED
B.L.M. AZ STATE OFFICE

Exhibit "A"

Energy Metals Corporation (US)

Energy Metals Corporation (US)
2007-2008 Claim Maintenance Filing

Claim Name and Number	BLM Serial #	County	County Instrument #	Book : page #	Township - Range - Sections
AZ Claim Group					
AZ1	AMC361830	Coconino	3269248	:	29N 3E 21
AZ2	AMC361831	Coconino	3269249	:	29N 3E 21
AZ3	AMC361832	Coconino	3269250	:	29N 3E 21
AZ4	AMC361833	Coconino	3269251	:	29N 3E 21
AZ7	AMC361834	Coconino	3269252	:	28N 3E 14
AZ8	AMC361835	Coconino	3269253	:	28N 3E 14
AZ9	AMC361836	Coconino	3269254	:	28N 3E 14
AZ10	AMC361837	Coconino	3269255	:	28N 3E 14
AZ15	AMC361838	Coconino	3269256	:	28N 3E 4
AZ16	AMC361839	Coconino	3269257	:	28N 3E 4
AZ17	AMC361840	Coconino	3269258	:	28N 3E 4
AZ18	AMC361841	Coconino	3269259	:	28N 3E 4
AZ19	AMC361842	Coconino	3269260	:	28N 3E 4
		Coconino		:	29N 3E 32,33
AZ20	AMC361843	Coconino	3269261	:	29N 3E 33
		Coconino		:	28N 3E 4
AZ27	AMC361844	Coconino	3269262	:	29N 3E 32, 33
AZ29	AMC361845	Coconino	3269263	:	29N 3E 32, 33
AZ31	AMC361846	Coconino	3269264	:	29N 3E 32, 33
AZ33	AMC361847	Coconino	3269265	:	29N 3E 32, 33
AZ47	AMC361849	Coconino	3269267	:	29N 3E 32
AZ48	AMC361850	Coconino	3269268	:	29N 3E 32
AZ51	AMC361851	Coconino	3269269	:	29N 3E 32
AZ52	AMC361852	Coconino	3269270	:	29N 3E 32
AZ53	AMC361853	Coconino	3269271	:	29N 3E 32
AZ54	AMC361854	Coconino	3269272	:	29N 3E 32
AZ13	AMC362776	Coconino	3287509	:	28N 3E 32
AZ14	AMC362777	Coconino	3287512	:	28N 3E 32
AZ119	AMC362778	Coconino	3287511	:	28N 3E 32

RECEIVED
 B.L.M. AZ STATE OFFICE
 2007 AUG - 28 A 10: 58
 PHOTO ENHANCE

27

Energy Metals Corporation (US)
2007-2008 Claim Maintenance Filing

Claim Name and Number	BLM Serial #	County	County Instrument #	Book : page #	Township - Range - Sections
AZ120	AMC362779	Coconino	3287510	:	29N 3E 33
AZ307	AMC362780	Coconino	3287529	:	28N 3E 4
AZ308	AMC362781	Coconino	3287528	:	28N 6E 19
AZ309	AMC362782	Coconino	3287527	:	28N 6E 19
AZ310	AMC362783	Coconino	3287526	:	28N 6E 19, 30
AZ311	AMC362784	Coconino	3287525	:	28N 6E 30
AZ312	AMC362785	Coconino	3287524	:	28N 6E 19, 20
AZ313	AMC362786	Coconino	3287523	:	28N 6E 19, 20, 29, 30
AZ314	AMC362787	Coconino	3287522	:	28N 6E 29, 30
AZ315	AMC362788	Coconino	3287517	:	29N 6E 33
AZ316	AMC362789	Coconino	3287516	:	29N 6E 33
AZ317	AMC362790	Coconino	3287515	:	29N 6E 33
AZ318	AMC362791	Coconino	3287514	:	29N 6E 33
AZ319	AMC362792	Coconino	3287513	:	29N 6E 33
AZ320	AMC362793	Coconino	3287518	:	29N 6E 33
AZ353	AMC362794	Coconino	3287536	:	28N 6E 20
AZ354	AMC362795	Coconino	3287535	:	28N 6E 20
AZ355	AMC362796	Coconino	3287534	:	28N 6E 20
AZ356	AMC362797	Coconino	3287533	:	28N 6E 20
AZ357	AMC362798	Coconino	3287532	:	28N 6E 20, 21
AZ358	AMC362799	Coconino	3287531	:	28N 5E 25
AZ359	AMC362800	Coconino	3287530	:	28N 5E 25
AZ360	AMC362801	Coconino	3287521	:	28N 6E 20
AZ361	AMC362802	Coconino	3287520	:	28N 6E 20
AZ362	AMC362803	Coconino	3287519	:	28N 6E 20, 21
AZ363	AMC362804	Coconino	3287537	:	28N 6E 20, 21
AZ342	AMC363099	Coconino	3293196	:	28N 6E 26
AZ343	AMC363100	Coconino	3293197	:	28N 6E 26
AZ344	AMC363101	Coconino	3293198	:	28N 6E 25
AZ345	AMC363102	Coconino	3293199	:	28N 6E 25
AZ346	AMC363103	Coconino	3293200	:	28N 6E 25
AZ348	AMC363104	Coconino	3293201	:	28N 6E 35
AZ349	AMC363105	Coconino	3293202	:	28N 6E 35
AZ350	AMC363106	Coconino	3293203	:	28N 6E 36
AZ351	AMC363107	Coconino	3293204	:	28N 6E 36
AZ352	AMC363108	Coconino	3293205	:	28N 6E 36

RECEIVED
 B.L.M. AZ STATE OFFICE
 PHOENIX, AZ
 2007 AUG -2 A 10:58
 Page 8



Energy Metals Corporation (US)
2007-2008 Claim Maintenance Filing

Claim Name and Number	BLM Serial #	County	County Instrument #	Book : page #	Township - Range - Sections
AZ77	AMC363109	Mohave	2004106411	5299: 61	38N 4W 14
AZ79	AMC363110	Mohave	2004106412	5299: 63	38N 4W 14
AZ81	AMC363111	Mohave	2004106413	5299: 65	38N 4W 14
AZ83	AMC363112	Mohave	2004106414	5299: 67	38N 4W 14
AZ90	AMC363113	Mohave	2004106415	5299: 69	38N 4W 14
AZ200	AMC363114	Mohave	2004106416	5299: 71	38N 4W 13
AZ201	AMC363115	Mohave	2004106417	5299: 73	38N 4W 13
AZ202	AMC363116	Mohave	2004106418	5299: 75	38N 4W 13
AZ97	AMC363117	Coconino	3293153	:	39N 2W 18
AZ98	AMC363118	Coconino	3293154	:	39N 2W 18
AZ99	AMC363119	Coconino	3293155	:	39N 2W 18
AZ100	AMC363120	Coconino	3293156	:	39N 2W 18
AZ101	AMC363121	Coconino	3293157	:	39N 2W 18
AZ102	AMC363122	Coconino	3293158	:	39N 2W 18
AZ103	AMC363123	Mohave	2004106425	5299: 89	36N 6W 21
AZ104	AMC363124	Mohave	2004106426	5299: 91	36N 6W 21
AZ105	AMC363125	Mohave	2004106427	5299: 93	36N 6W 21
AZ106	AMC363126	Mohave	2004106428	5299: 95	36N 6W 21
AZ107	AMC363127	Mohave	2004106429	5299: 97	36N 6W 21
AZ108	AMC363128	Mohave	2004106430	5299: 99	36N 6W 21
AZ109	AMC363129	Mohave	2004106431	5299: 101	36N 6W 30
AZ110	AMC363130	Mohave	2004106432	5299: 103	36N 6W 30
AZ111	AMC363131	Mohave	2004106433	5299: 105	36N 6W 30
AZ112	AMC363132	Mohave	2004106434	5299: 107	36N 6W 30
AZ113	AMC363133	Mohave	2004106435	5299: 109	36N 6W 29
AZ114	AMC363134	Mohave	2004106436	5299: 111	36N 6W 29
AZ115	AMC363135	Mohave	2004106437	5299: 113	36N 6W 29
AZ116	AMC363136	Mohave	2004106438	5299: 115	36N 6W 29
AZ248	AMC363137	Mohave	2004106439	5299: 117	36N 6W 21
AZ249	AMC363138	Mohave	2004106440	5299: 119	36N 6W 21
AZ250	AMC363139	Mohave	2004106441	5299: 121	36N 6W 21
AZ117	AMC363140	Coconino	3293145	:	39N 2W 5
AZ118	AMC363141	Coconino	3293146	:	39N 2W 5
AZ284	AMC363142	Coconino	3293147	:	39N 2W 5
AZ285	AMC363143	Coconino	3293148	:	39N 2W 5
AZ286	AMC363144	Coconino	3293149	:	39N 2W 5
AZ287	AMC363145	Coconino	3293150	:	39N 2W 5

RECEIVED
 B.L.M. AZ STATE OFFICE
 2007 AUG - 2 A 0:58
 PHOENIX, AZ



Energy Metals Corporation (US)
2007-2008 Claim Maintenance Filing

Claim Name and Number	BLM Serial #	County	County Instrument #	Book : page #	Township - Range - Sections
AZ288	AMC363146	Coconino	3293151	:	39N 2W 5
AZ289	AMC363147	Coconino	3293152	:	39N 2W 5
AZ301	AMC363148	Coconino	3293141	:	28N 6E 11
AZ302	AMC363149	Coconino	3293142	:	28N 6E 11
AZ304	AMC363150	Coconino	3293143	:	28N 6E 11
AZ305	AMC363151	Coconino	3293144	:	28N 6E 11
AZ322	AMC363152	Coconino	3293136	:	28N 6E 9
AZ323	AMC363153	Coconino	3293137	:	28N 6E 9
AZ324	AMC363154	Coconino	3293138	:	28N 6E 9
AZ325	AMC363155	Coconino	3293139	:	28N 6E 9
AZ326	AMC363156	Coconino	3293140	:	28N 6E 9
AZ327	AMC363157	Coconino	3293131	:	28N 4E 20
AZ328	AMC363158	Coconino	3293132	:	28N 4E 20, 21
AZ329	AMC363159	Coconino	3293133	:	28N 4E 21
AZ331	AMC363160	Coconino	3293134	:	28N 4E 20, 21, 28, 29
AZ332	AMC363161	Coconino	3293135	:	28N 4E 21, 28
AZ334	AMC363162	Coconino	3293125	:	28N 6E 6
AZ335	AMC363163	Coconino	3293126	:	28N 6E 6
AZ336	AMC363164	Coconino	3293127	:	28N 6E 6
AZ338	AMC363165	Coconino	3293128	:	28N 6E 6
AZ339	AMC363166	Coconino	3293129	:	28N 6E 6
AZ340	AMC363167	Coconino	3293130	:	28N 6E 6
AZ55	AMC363324	Mohave	2004106390	5299: 19	38N 4W 25
AZ56	AMC363325	Mohave	2004106391	5299: 21	38N 4W 25
AZ57	AMC363326	Mohave	2004106392	5299: 23	38N 4W 25
AZ58	AMC363327	Mohave	2004106393	5299: 25	38N 4W 25
AZ59	AMC363328	Mohave	2004106394	5299: 27	38N 4W 25
AZ60	AMC363329	Mohave	2004106395	5299: 29	38N 4W 25
AZ61	AMC363330	Mohave	2004106396	5299: 31	38N 4W 27
AZ62	AMC363331	Mohave	2004106397	5299: 33	38N 4W 27
AZ63	AMC363332	Mohave	2004106398	5299: 35	38N 4W 27
AZ64	AMC363333	Mohave	2004106399	5299: 37	38N 4W 27
AZ65	AMC363334	Mohave	2004106400	5299: 39	38N 4W 27
AZ66	AMC363335	Mohave	2004106401	5299: 41	38N 4W 27
AZ67	AMC363336	Mohave	2004106402	5299: 43	38N 4W 27
AZ68	AMC363337	Mohave	2004106403	5299: 45	38N 4W 27
AZ69	AMC363338	Mohave	2004106404	5299: 47	38N 4W 27

RECEIVED
 B.L.M. AZ STATE OFFICE
 2007 AUG - 2 A 0:58
 PHOENIX, AZ

37

Energy Metals Corporation (US)
2007-2008 Claim Maintenance Filing

Claim Name and Number	BLM Serial #	County	County Instrument #	Book : page #	Township - Range - Sections
AZ70	AMC363339	Mohave	2004106405	5299: 49	38N 4W 26
AZ71	AMC363340	Mohave	2004106406	5299: 51	38N 4W 26
AZ72	AMC363341	Mohave	2004106407	5299: 53	38N 4W 26
AZ73	AMC363342	Mohave	2004106408	5299: 55	38N 4W 34, 35
AZ74	AMC363343	Mohave	2004106409	5299: 57	38N 4W 35
AZ75	AMC363344	Mohave	2004106410	5299: 59	38N 4W 35
AZ84	AMC363345	Mohave	2004106419	5299: 77	38N 4W 17, 20
AZ85	AMC363346	Mohave	2004106420	5299: 79	38N 4W 17
AZ86	AMC363347	Mohave	2004106421	5299: 81	38N 4W 17, 20
AZ87	AMC363348	Mohave	2004106422	5299: 83	38N 4W 17
AZ88	AMC363349	Mohave	2004106423	5299: 85	38N 4W 17, 20
AZ89	AMC363350	Mohave	2004106424	5299: 87	38N 4W 17
AZ91	AMC363351	Coconino	3293159	:	39N 2W 13
AZ92	AMC363352	Coconino	3293160	:	39N 2W 13
AZ93	AMC363353	Coconino	3293161	:	39N 2W 13
AZ94	AMC363354	Coconino	3293162	:	39N 2W 13
AZ95	AMC363355	Coconino	3293163	:	39N 2W 13
AZ96	AMC363356	Coconino	3293164	:	39N 2W 13
AZ203	AMC363357	Mohave	2004106442	5299: 123	36N 5W 19
AZ204	AMC363358	Mohave	2004106443	5299: 125	36N 5W 19
AZ205	AMC363359	Mohave	2004106444	5299: 127	36N 5W 19
AZ206	AMC363360	Mohave	2004106445	5299: 129	35N 6W 3
AZ207	AMC363361	Mohave	2004106446	5299: 131	35N 6W 3
AZ208	AMC363362	Mohave	2004106447	5299: 133	35N 6W 3
AZ209	AMC363363	Mohave	2004106448	5299: 135	35N 6W 3
AZ210	AMC363364	Mohave	2004106449	5299: 137	36N 6W 34
AZ211	AMC363365	Mohave	2004106450	5299: 139	35N 6W 3
AZ212	AMC363366	Mohave	2004106451	5299: 141	35N 6W 3
AZ213	AMC363367	Mohave	2004106452	5299: 143	35N 6W 3
AZ214	AMC363368	Mohave	2004106453	5299: 145	35N 6W 3
AZ215	AMC363369	Mohave	2004106454	5299: 147	35N 6W 6
AZ216	AMC363370	Mohave	2004106455	5299: 149	35N 6W 6
AZ217	AMC363371	Mohave	2004106456	5299: 151	35N 6W 6
AZ218	AMC363372	Mohave	2004106457	5299: 153	35N 6W 6
AZ219	AMC363373	Mohave	2004106458	5299: 155	35N 6W 6
AZ220A	AMC363374	Mohave	2004106459	5299: 157	35N 6W 6
AZ221A	AMC363375	Mohave	2004106460	5299: 159	35N 6W 6

RECEIVED
 B.L.M. AZ STATE OFFICE
 2007 AUG - 2 10:58
 PHOENIX, AZ

37

Energy Metals Corporation (US)
2007-2008 Claim Maintenance Filing

Claim Name and Number	BLM Serial #	County	County Instrument #	Book : page #	Township - Range - Sections
AZ222A	AMC363376	Mohave	2004106461	5299: 161	35N 6W 5,6,7,8
AZ223A	AMC363377	Mohave	2004106462	5299: 163	35N 6W 7,8
AZ224A	AMC363378	Mohave	2004106463	5299: 165	35N 6W 7,8
AZ220	AMC363379	Mohave	2004106464	5299: 167	37N 3W 17
AZ221	AMC363380	Mohave	2004106465	5299: 169	37N 3W 17
AZ222	AMC363381	Mohave	2004106466	5299: 171	37N 3W 17
AZ223	AMC363382	Mohave	2004106467	5299: 173	37N 3W 17
AZ224	AMC363383	Mohave	2004106468	5299: 175	37N 3W 16, 17
AZ225	AMC363384	Mohave	2004106469	5299: 177	38N 3W 19, 20
AZ226	AMC363385	Mohave	2004106470	5299: 179	38N 3W 19, 20
AZ227	AMC363386	Mohave	2004106471	5299: 181	38N 3W 19, 20
AZ228	AMC363387	Mohave	2004106472	5299: 183	38N 3W 19, 20
AZ229	AMC363388	Mohave	2004106473	5299: 185	38N 3W 20
AZ230	AMC363389	Mohave	2004106474	5299: 187	38N 3W 20
AZ231	AMC363390	Mohave	2004106475	5299: 189	38N 3W 20
AZ232	AMC363391	Mohave	2004106476	5299: 191	38N 3W 20
AZ233	AMC363392	Mohave	2004106477	5299: 193	38N 3W 20
AZ234	AMC363393	Mohave	2004106478	5299: 195	38N 3W 20
AZ248	AMC363407	Mohave	2004106492	5299: 223	35N 5W 1
AZ249	AMC363408	Mohave	2004106493	5299: 225	35N 5W 1
AZ250	AMC363409	Mohave	2004106494	5299: 227	35N 5W 1
AZ251	AMC363410	Mohave	2004106495	5299: 229	35N 4W 6
AZ252	AMC363411	Mohave	2004106496	5299: 231	35N 5W 12
AZ253	AMC363412	Mohave	2004106497	5299: 233	35N 5W 12
AZ254	AMC363413	Mohave	2004106498	5299: 235	35N 5W 12
AZ255	AMC363414	Mohave	2004106499	5299: 237	35N 4W 7
AZ256	AMC363415	Mohave	2004106500	5299: 239	35N 6W 8
AZ257	AMC363416	Mohave	2004106501	5299: 241	35N 6W 8
AZ258	AMC363417	Mohave	2004106502	5299: 243	35N 6W 9
AZ259	AMC363418	Mohave	2004106503	5299: 245	35N 6W 9
AZ260	AMC363419	Mohave	2004106504	5299: 247	35N 6W 17
AZ261	AMC363420	Mohave	2004106505	5299: 249	35N 6W 17
AZ262	AMC363421	Mohave	2004106506	5299: 251	35N 6W 16
AZ263	AMC363422	Mohave	2004106507	5299: 253	35N 6W 16
AZ264	AMC363423	Mohave	2004106508	5299: 255	35N 6W 14
AZ265	AMC363424	Mohave	2004106509	5299: 257	35N 6W 14
AZ266	AMC363425	Mohave	2004106510	5299: 259	35N 6W 14

RECEIVED
 B.L.M. AZ STATE OFFICE
 2007 AUG - 2 A 10: 58
 PHOENIX, AZ

37

Energy Metals Corporation (US)
2007-2008 Claim Maintenance Filing

Claim Name and Number	BLM Serial #	County	County Instrument #	Book : page #	Township - Range - Sections
AZ267	AMC363426	Mohave	2004106511	5299: 261	35N 7W 14
AZ268	AMC363427	Mohave	2004106512	5299: 263	35N 7W 23
AZ269	AMC363428	Mohave	2004106513	5299: 265	35N 7W 13, 14
AZ270	AMC363429	Mohave	2004106514	5299: 267	35N 7W 13, 14
AZ271	AMC363430	Mohave	2004106515	5299: 269	35N 7W 18, 14
AZ272	AMC363431	Mohave	2004106516	5299: 271	35N 7W 13, 14
AZ273	AMC363432	Mohave	2004106517	5299: 273	35N 7W 23, 24
AZ274	AMC363433	Mohave	2004106518	5299: 275	38N 6W 28
AZ275	AMC363434	Mohave	2004106519	5299: 277	38N 6W 28
AZ276	AMC363435	Mohave	2004106520	5299: 279	38N 6W 28
AZ277	AMC363436	Mohave	2004106521	5299: 281	38N 6W 33
AZ278	AMC363437	Mohave	2004106522	5299: 283	38N 6W 33
AZ279	AMC363438	Mohave	2004106523	5299: 285	38N 6W 28
AZ280	AMC363439	Mohave	2004106524	5299: 287	38N 6W 28
AZ281	AMC363440	Mohave	2004106525	5299: 289	38N 6W 28
AZ282	AMC363441	Mohave	2004106526	5299: 291	38N 6W 33
AZ283	AMC363442	Mohave	2004106527	5299: 293	38N 6W 33
AZ290	AMC363443	Coconino	3293165	:	39N 1W 18
AZ291	AMC363444	Coconino	3293166	:	39N 1W 18
AZ292	AMC363445	Coconino	3293167	:	39N 1W 18
AZ293	AMC363446	Coconino	3293168	:	39N 1W 18
AZ294	AMC363447	Coconino	3293169	:	39N 1W 18
AZ295	AMC363448	Coconino	3293170	:	39N 1W 18
AZ235	AMC368816	Mohave	2005144525	6026: 794	35N 5W 14
AZ236	AMC368817	Mohave	2005144526	6026: 796	35N 5W 14
AZ237	AMC368818	Mohave	2005144527	6026: 798	35N 5W 14
AZ238	AMC368819	Mohave	2005144528	6026: 800	35N 5W 14
AZ239	AMC368820	Mohave	2005144529	6026: 802	35N 5W 14
AZ240	AMC368821	Mohave	2005144530	6026: 804	35N 5W 14
AZ241	AMC368822	Mohave	2005144531	6026: 806	35N 5W 14
AZ242	AMC368823	Mohave	2005144532	6026: 808	35N 5W 14
AZ243	AMC368824	Mohave	2005144533	6026: 810	35N 5W 14
AZ244	AMC368825	Mohave	2005144534	6026: 812	35N 5W 14
AZ245	AMC368826	Mohave	2005144535	6026: 814	35N 5W 14
AZ245A	AMC368827	Mohave	2005144536	6026: 816	35N 5W 14
AZ245B	AMC368828	Mohave	2005144537	6026: 818	35N 5W 14
AZ245C	AMC368829	Mohave	2005144538	6026: 820	35N 5W 14

RECEIVED
 B.L.M. AZ STATE OFFICE
 2007 AUG -2 A 10:58
 PHOENIX, AZ
 Page 7 of 8

37

Energy Metals Corporation (US)
2007-2008 Claim Maintenance Filing

Claim Name and Number	BLM Serial #	County	County Instrument #	Book : page #	Township - Range - Sections
AZ246	AMC368830	Mohave	2005144539	6026: 822	35N 5W 13
AZ247	AMC368831	Mohave	2005144540	6026: 824	35N 5W 13

Total number AZ claims = 250

2

RECEIVED
B.L.M. AZ STATE OFFICE
2007 AUG -2 A 10: 59
PHOENIX, AZ

Exhibit "A"

Energy Metals Corporation (US)

Energy Metals Corporation (US)
2007-2008 Claim Maintenance Filing

Claim Name and Number	BLM Serial #	County	County Instrument #	Book : page #	Township - Range - Sections
DW Claim Group					
DW#1	AMC375060	La Paz	2006-06993	:	10N 14W 36
DW#2	AMC375061	La Paz	2006-06994	:	10N 14W 25,36
DW#3	AMC375062	La Paz	2006-06995	:	10N 14W 36
DW#4	AMC375063	La Paz	2006-06996	:	10N 14W 25,36
DW#5	AMC375064	La Paz	2006-06997	:	10N 14W 36
DW#6	AMC375065	La Paz	2006-06998	:	10N 14W 25,36
DW#7	AMC375066	La Paz	2006-06999	:	10N 14W 36
DW#8	AMC375067	La Paz	2006-07000	:	10N 14W 25,36
DW#9	AMC375068	La Paz	2006-07001	:	10N 14W 36
DW#10	AMC375069	La Paz	2006-07002	:	10N 14W 25,36
DW#11	AMC375070	La Paz	2006-07003	:	10N 14W 36
DW#12	AMC375071	La Paz	2006-07004	:	10N 14W 25,36
DW#13	AMC375072	La Paz	2006-07005	:	10N 14W 36
DW#14	AMC375073	La Paz	2006-07006	:	10N 14W 25,36
DW#15	AMC375074	La Paz	2006-07007	:	10N 14W 36
DW#16	AMC375075	La Paz	2006-07008	:	10N 14W 25,36
DW#17	AMC375076	La Paz	2006-07009	:	10N 14W 36
DW#18	AMC375077	La Paz	2006-07010	:	10N 14W 25,26,35,36
DW#19	AMC375078	La Paz	2006-07011	:	10N 14W 25
DW#20	AMC375079	La Paz	2006-07012	:	10N 14W 25
DW#21	AMC375080	La Paz	2006-07013	:	10N 14W 25
DW#22	AMC375081	La Paz	2006-07014	:	10N 14W 25
DW#23	AMC375082	La Paz	2006-07015	:	10N 14W 25
DW#24	AMC375083	La Paz	2006-07016	:	10N 14W 25
DW#25	AMC375084	La Paz	2006-07017	:	10N 14W 25
DW#26	AMC375085	La Paz	2006-07018	:	10N 14W 25
DW#27	AMC375086	La Paz	2006-07019	:	10N 14W 25
DW#28	AMC375087	La Paz	2006-07020	:	10N 14W 25
DW#29	AMC375088	La Paz	2006-07021	:	10N 14W 25

RECEIVED
 B.L.M. AZ STATE OFFICE
 PHOENIX, AZ
 2007 AUG -2 A 10:59

29

Energy Metals Corporation (US)
2007-2008 Claim Maintenance Filing

Claim Name and Number	BLM Serial #	County	County Instrument #	Book : page #	Township - Range - Sections
DW#30	AMC375089	La Paz	2006-07022	:	10N 14W 25
DW#31	AMC375090	La Paz	2006-07023	:	10N 14W 25
DW#32	AMC375091	La Paz	2006-07024	:	10N 14W 25
DW#33	AMC375092	La Paz	2006-07025	:	10N 14W 25
DW#34	AMC375093	La Paz	2006-07026	:	10N 14W 25
DW#35	AMC375094	La Paz	2006-07027	:	10N 14W 25,26
DW#36	AMC375095	La Paz	2006-07028	:	10N 14W 25,26

Total number DW claims = 36

7

RECEIVED
B.L.M. AZ STATE OFFICE
2007 AUG -2 A 10: 59
PHOENIX, AZ

United States Department of the Interior
 Bureau of Land Management
 BUSINESS & SUPPORT SVCS DIV
 ONE N CENTRAL AVE SUITE 800
 PHOENIX, AZ 85004 -4427
 Phone: (602) 417-9200

Receipt

No: 1535597

Transaction #: 1586766		ENTERED INTO COMPUTER
Date of Transaction: 08/02/2007		
CUSTOMER:	ENERGY METALS (US) INC 200 GRANVILLE ST STE 1238 VANCOUVER BC CANADA,NS V6C 1S4	<i>PB & VERIFIED AUG 07 2007</i>

LINE #	QTY	DESCRIPTION	REMARKS	UNIT PRICE	TOTAL
1	1.00	LOCATABLE MINERALS / MINING CLAIMS-NOT NEW-UNADJUD,ONE AUTH NO. ONLY / MINING CLAIM MONEY RECEIVED (455) CASES: AMC375060/\$35750.00	MAINT 2008 (250) <i>286</i>	- n/a -	35750.00
TOTAL:					\$35,750.00

PAYMENT INFORMATION					
1	AMOUNT:	\$35,750.00	POSTMARKED:	N/A	
	TYPE:	CHECK	RECEIVED:	08/02/2007	
	CHECK NO:	001220			
	NAME:	ENERGY METALS (US) INC 200 GRANVILLE ST STE 1238 VANCOUVER BC CANADA NS V6C 1S4			

REMARKS

This receipt was generated by the automated BLM Collections and Billing System and is a paper representation of a portion of the official electronic record contained therein.

ENERGY METALS CORPORATION (US)

P. O. Box 3215
Evergreen, CO 80437
303-679-3147

August 4, 2006

United States Department of the Interior
Bureau of Land Management
Arizona State Office
One North Central Avenue, Suite 800
Phoenix, AZ 85004-4427

AMC 361830
AMC 362776
AMC 363099
AMC 363109
AMC 363324
AMC 368816

VIA: Federal Express

RE: Mining Claim Maintenance Fees for Assessment Year Ending September 1, 2007.

Dear Sir or Madam,


Enclosed are Energy Metals Corporation (US)'s check #002883 in the amount of \$31,250.00 and Goodfellow Resources Ltd's check #201 in the amount of \$5,625.00, which serve as payment of the Maintenance Fees of \$125.00 for each of the 295 unpatented claims more particularly described on the claim lists (Exhibit As) attached hereto.

This letter is evidence of owner's intention to hold such claims through the assessment year ending on September 1, 2007.

<u>Claim Group</u>	<u>Project/County</u>	<u>Number of Claims</u>
AZ	Mohave & Coconino Counties	250
CWP	Coconino County	10
NY	Coconino County	10
WE	Mohave & Coconino Counties	25
	Total Claims	295

Please return receipts and date stamped copies to me at the above address. If you have any questions concerning this filing please call me at the number listed above.

Sincerely,


Gordon R. Peake, CPL
Land Manager

RECEIVED
3.L.M. AZ STATE OFFICE
2006 AUG -7 A 9:10
PHOENIX, ARIZONA

RE 8/10/06

Exhibit "A"

Energy Metals Corporation (US)

Energy Metals Corporation (US)
2006-2007 Maintenance Filing

Claim Name and Number	BLM Serial #	County	County Instrument #	Book : page #	Township - Range - Sections
AZ1	AMC361830	Coconino	3269248	:	29N 3E 21
AZ2	AMC361831	Coconino	3269249	:	29N 3E 21
AZ3	AMC361832	Coconino	3269250	:	29N 3E 21
AZ4	AMC361833	Coconino	3269251	:	29N 3E 21
AZ7	AMC361834	Coconino	3269252	:	28N 3E 14
AZ8	AMC361835	Coconino	3269253	:	28N 3E 14
AZ9	AMC361836	Coconino	3269254	:	28N 3E 14
AZ10	AMC361837	Coconino	3269255	:	28N 3E 14
AZ15	AMC361838	Coconino	3269256	:	28N 3E 4
AZ16	AMC361839	Coconino	3269257	:	28N 3E 4
AZ17	AMC361840	Coconino	3269258	:	28N 3E 4
AZ18	AMC361841	Coconino	3269259	:	28N 3E 4
AZ19	AMC361842	Coconino	3269260	:	28N 3E 4
AZ20	AMC361843	Coconino	3269261	:	29N 3E 32,33
		Coconino		:	29N 3E 33
AZ27	AMC361844	Coconino	3269262	:	28N 3E 4
		Coconino		:	29N 3E 32, 33
AZ29	AMC361845	Coconino	3269263	:	29N 3E 32, 33
AZ31	AMC361846	Coconino	3269264	:	29N 3E 32, 33
AZ33	AMC361847	Coconino	3269265	:	29N 3E 32, 33
AZ47	AMC361849	Coconino	3269267	:	29N 3E 32
AZ48	AMC361850	Coconino	3269268	:	29N 3E 32
AZ51	AMC361851	Coconino	3269269	:	29N 3E 30
AZ52	AMC361852	Coconino	3269270	:	29N 3E 29
AZ53	AMC361853	Coconino	3269271	:	29N 3E 29
AZ54	AMC361854	Coconino	3269272	:	29N 3E 29
AZ13	AMC362776	Coconino	3287509	:	28N 3E 29
AZ14	AMC362777	Coconino	3287512	:	28N 3E 29
AZ119	AMC362778	Coconino	3287511	:	28N 3E 29
AZ120	AMC362779	Coconino	3287510	:	29N 3E 29

25 July 2006

RECEIVED
 S.L.M. AZ STATE OFFICE
 PHOENIX, ARIZONA
 AUG 7 10 10 AM '06
 page 1 of 8

RE 8/10/06

28/10/06

Energy Metals Corporation (US)
2006-2007 Maintenance Filing

Claim Name and Number	BLM Serial #	County	County		Township - Range - Sections
			Instrument #	Book : page #	
AZ120	AMC362779	Coconino	3287510	:	28N 3E 4
AZ307	AMC362780	Coconino	3287529	:	28N 6E 19
AZ308	AMC362781	Coconino	3287528	:	28N 6E 19
AZ309	AMC362782	Coconino	3287527	:	28N 6E 19
AZ310	AMC362783	Coconino	3287526	:	28N 6E 19, 30
AZ311	AMC362784	Coconino	3287525	:	28N 6E 30
AZ312	AMC362785	Coconino	3287524	:	28N 6E 19, 20
AZ313	AMC362786	Coconino	3287523	:	28N 6E 19, 20, 29, 30
AZ314	AMC362787	Coconino	3287522	:	28N 6E 29, 30
AZ315	AMC362788	Coconino	3287517	:	29N 6E 33
AZ316	AMC362789	Coconino	3287516	:	29N 6E 33
AZ317	AMC362790	Coconino	3287515	:	29N 6E 33
AZ318	AMC362791	Coconino	3287514	:	29N 6E 33
AZ319	AMC362792	Coconino	3287513	:	29N 6E 33
AZ320	AMC362793	Coconino	3287518	:	29N 6E 33
AZ353	AMC362794	Coconino	3287536	:	28N 6E 20
AZ354	AMC362795	Coconino	3287535	:	28N 6E 20
AZ355	AMC362796	Coconino	3287534	:	28N 6E 20
AZ356	AMC362797	Coconino	3287533	:	28N 6E 20
AZ357	AMC362798	Coconino	3287532	:	28N 6E 20, 21
AZ358	AMC362799	Coconino	3287531	:	28N 5E 25
AZ359	AMC362800	Coconino	3287530	:	28N 5E 25
AZ360	AMC362801	Coconino	3287521	:	28N 6E 20
AZ361	AMC362802	Coconino	3287520	:	28N 6E 20
AZ362	AMC362803	Coconino	3287519	:	28N 6E 20, 21
AZ363	AMC362804	Coconino	3287537	:	28N 6E 20, 21
AZ342	AMC363099	Coconino	3293196	:	28N 6E 26
AZ343	AMC363100	Coconino	3293197	:	28N 6E 26
AZ344	AMC363101	Coconino	3293198	:	28N 6E 25
AZ345	AMC363102	Coconino	3293199	:	28N 6E 25
AZ346	AMC363103	Coconino	3293200	:	28N 6E 25
AZ348	AMC363104	Coconino	3293201	:	28N 6E 35
AZ349	AMC363105	Coconino	3293202	:	28N 6E 35
AZ350	AMC363106	Coconino	3293203	:	28N 6E 36
AZ351	AMC363107	Coconino	3293204	:	28N 6E 36
AZ352	AMC363108	Coconino	3293205	:	28N 6E 36
AZ77	AMC363109	Mohave	2004106411	5299: 61	38N 6E 4

RE 8/10/06

RECEIVED
 BLM, AZ STATE OFFICE
 PHOENIX, ARIZONA
 AUG 10 2006
 10:10 AM

32

Energy Metals Corporation (US)
2006-2007 Maintenance Filing

Claim Name and Number	BLM Serial #	County	County Instrument #	Book : page #	Township - Range - Sections
AZ79	AMC363110	Mohave	2004106412	5299: 63	38N 4W 14
AZ81	AMC363111	Mohave	2004106413	5299: 65	38N 4W 14
AZ83	AMC363112	Mohave	2004106414	5299: 67	38N 4W 14
AZ90	AMC363113	Mohave	2004106415	5299: 69	38N 4W 14
AZ200	AMC363114	Mohave	2004106416	5299: 71	38N 4W 13
AZ201	AMC363115	Mohave	2004106417	5299: 73	38N 4W 13
AZ202	AMC363116	Mohave	2004106418	5299: 75	38N 4W 13
AZ97	AMC363117	Coconino	3293153	:	39N 2W 18
AZ98	AMC363118	Coconino	3293154	:	39N 2W 18
AZ99	AMC363119	Coconino	3293155	:	39N 2W 18
AZ100	AMC363120	Coconino	3293156	:	39N 2W 18
AZ101	AMC363121	Coconino	3293157	:	39N 2W 18
AZ102	AMC363122	Coconino	3293158	:	39N 2W 18
AZ103	AMC363123	Mohave	2004106425	5299: 89	36N 6W 21
AZ104	AMC363124	Mohave	2004106426	5299: 91	36N 6W 21
AZ105	AMC363125	Mohave	2004106427	5299: 93	36N 6W 21
AZ106	AMC363126	Mohave	2004106428	5299: 95	36N 6W 21
AZ107	AMC363127	Mohave	2004106429	5299: 97	36N 6W 21
AZ108	AMC363128	Mohave	2004106430	5299: 99	36N 6W 21
AZ109	AMC363129	Mohave	2004106431	5299: 101	36N 6W 30
AZ110	AMC363130	Mohave	2004106432	5299: 103	36N 6W 30
AZ111	AMC363131	Mohave	2004106433	5299: 105	36N 6W 30
AZ112	AMC363132	Mohave	2004106434	5299: 107	36N 6W 30
AZ113	AMC363133	Mohave	2004106435	5299: 109	36N 6W 29
AZ114	AMC363134	Mohave	2004106436	5299: 111	36N 6W 29
AZ115	AMC363135	Mohave	2004106437	5299: 113	36N 6W 29
AZ116	AMC363136	Mohave	2004106438	5299: 115	36N 6W 29
AZ248	AMC363137	Mohave	2004106439	5299: 117	36N 6W 21
AZ249	AMC363138	Mohave	2004106440	5299: 119	36N 6W 21
AZ250	AMC363139	Mohave	2004106441	5299: 121	36N 6W 21
AZ117	AMC363140	Coconino	3293145	:	39N 2W 5
AZ118	AMC363141	Coconino	3293146	:	39N 2W 5
AZ284	AMC363142	Coconino	3293147	:	39N 2W 5
AZ285	AMC363143	Coconino	3293148	:	39N 2W 5
AZ286	AMC363144	Coconino	3293149	:	39N 2W 5
AZ287	AMC363145	Coconino	3293150	:	39N 2W 5
AZ288	AMC363146	Coconino	3293151	:	39N 2W 5

RECEIVED
 B.L.M. AZ STATE OFFICE
 PHOENIX, ARIZONA
 5200 400-7
 Aug 10 2006

RE 8/10/06

Energy Metals Corporation (US)
2006-2007 Maintenance Filing

Claim Name and Number	BLM Serial #	County	County Instrument #	Book : page #	Township - Range - Sections
AZ289	AMC363147	Coconino	3293152	:	39N 2W 5
AZ301	AMC363148	Coconino	3293141	:	28N 6E 11
AZ302	AMC363149	Coconino	3293142	:	28N 6E 11
AZ304	AMC363150	Coconino	3293143	:	28N 6E 11
AZ305	AMC363151	Coconino	3293144	:	28N 6E 11
AZ322	AMC363152	Coconino	3293136	:	28N 6E 9
AZ323	AMC363153	Coconino	3293137	:	28N 6E 9
AZ324	AMC363154	Coconino	3293138	:	28N 6E 9
AZ325	AMC363155	Coconino	3293139	:	28N 6E 9
AZ326	AMC363156	Coconino	3293140	:	28N 6E 9
AZ327	AMC363157	Coconino	3293131	:	28N 4E 20
AZ328	AMC363158	Coconino	3293132	:	28N 4E 20, 21
AZ329	AMC363159	Coconino	3293133	:	28N 4E 21
AZ331	AMC363160	Coconino	3293134	:	28N 4E 20,21,28,29
AZ332	AMC363161	Coconino	3293135	:	28N 4E 21, 28
AZ334	AMC363162	Coconino	3293125	:	28N 6E 6
AZ335	AMC363163	Coconino	3293126	:	28N 6E 6
AZ336	AMC363164	Coconino	3293127	:	28N 6E 6
AZ338	AMC363165	Coconino	3293128	:	28N 6E 6
AZ339	AMC363166	Coconino	3293129	:	28N 6E 6
AZ340	AMC363167	Coconino	3293130	:	28N 6E 6
AZ55	AMC363324	Mohave	2004106390	5299: 19	38N 4W 25
AZ56	AMC363325	Mohave	2004106391	5299: 21	38N 4W 25
AZ57	AMC363326	Mohave	2004106392	5299: 23	38N 4W 25
AZ58	AMC363327	Mohave	2004106393	5299: 25	38N 4W 25
AZ59	AMC363328	Mohave	2004106394	5299: 27	38N 4W 25
AZ60	AMC363329	Mohave	2004106395	5299: 29	38N 4W 25
AZ61	AMC363330	Mohave	2004106396	5299: 31	38N 4W 27
AZ62	AMC363331	Mohave	2004106397	5299: 33	38N 4W 27
AZ63	AMC363332	Mohave	2004106398	5299: 35	38N 4W 27
AZ64	AMC363333	Mohave	2004106399	5299: 37	38N 4W 27
AZ65	AMC363334	Mohave	2004106400	5299: 39	38N 4W 27
AZ66	AMC363335	Mohave	2004106401	5299: 41	38N 4W 27
AZ67	AMC363336	Mohave	2004106402	5299: 43	38N 4W 26
AZ68	AMC363337	Mohave	2004106403	5299: 45	38N 4W 26
AZ69	AMC363338	Mohave	2004106404	5299: 47	38N 4W 26
AZ70	AMC363339	Mohave	2004106405	5299: 49	38N 4W 26

RECEIVED
 J.L.M. AZ STATE OFFICE
 PHOENIX, ARIZONA
 AUG - 10 9:10
 page 4 of 8

RE 8/10/06

Energy Metals Corporation (US)
2006-2007 Maintenance Filing

Claim Name and Number	BLM Serial #	County	County Instrument #	Book : page #	Township - Range - Sections
AZ71	AMC363340	Mohave	2004106406	5299: 51	38N 4W 26
AZ72	AMC363341	Mohave	2004106407	5299: 53	38N 4W 26
AZ73	AMC363342	Mohave	2004106408	5299: 55	38N 4W 34, 35
AZ74	AMC363343	Mohave	2004106409	5299: 57	38N 4W 35
AZ75	AMC363344	Mohave	2004106410	5299: 59	38N 4W 35
AZ84	AMC363345	Mohave	2004106419	5299: 77	38N 4W 17, 20
AZ85	AMC363346	Mohave	2004106420	5299: 79	38N 4W 17
AZ86	AMC363347	Mohave	2004106421	5299: 81	38N 4W 17, 20
AZ87	AMC363348	Mohave	2004106422	5299: 83	38N 4W 17
AZ88	AMC363349	Mohave	2004106423	5299: 85	38N 4W 17, 20
AZ89	AMC363350	Mohave	2004106424	5299: 87	38N 4W 17
AZ91	AMC363351	Coconino	3293159	:	39N 2W 13
AZ92	AMC363352	Coconino	3293160	:	39N 2W 13
AZ93	AMC363353	Coconino	3293161	:	39N 2W 13
AZ94	AMC363354	Coconino	3293162	:	39N 2W 13
AZ95	AMC363355	Coconino	3293163	:	39N 2W 13
AZ96	AMC363356	Coconino	3293164	:	39N 2W 13
AZ203	AMC363357	Mohave	2004106442	5299: 123	36N 5W 19
AZ204	AMC363358	Mohave	2004106443	5299: 125	36N 5W 19
AZ205	AMC363359	Mohave	2004106444	5299: 127	36N 5W 19
AZ206	AMC363360	Mohave	2004106445	5299: 129	35N 6W 3
AZ207	AMC363361	Mohave	2004106446	5299: 131	35N 6W 3
AZ208	AMC363362	Mohave	2004106447	5299: 133	35N 6W 3
AZ209	AMC363363	Mohave	2004106448	5299: 135	35N 6W 3
AZ210	AMC363364	Mohave	2004106449	5299: 137	36N 6W 34
AZ211	AMC363365	Mohave	2004106450	5299: 139	35N 6W 3
AZ212	AMC363366	Mohave	2004106451	5299: 141	35N 6W 3
AZ213	AMC363367	Mohave	2004106452	5299: 143	35N 6W 3
AZ214	AMC363368	Mohave	2004106453	5299: 145	35N 6W 3
AZ215	AMC363369	Mohave	2004106454	5299: 147	35N 6W 6
AZ216	AMC363370	Mohave	2004106455	5299: 149	35N 6W 6
AZ217	AMC363371	Mohave	2004106456	5299: 151	35N 6W 6, 7
AZ218	AMC363372	Mohave	2004106457	5299: 153	35N 6W 7
AZ219	AMC363373	Mohave	2004106458	5299: 155	35N 6W 6, 7, 8
AZ220A	AMC363374	Mohave	2004106459	5299: 157	35N 6W 6, 7, 8
AZ221A	AMC363375	Mohave	2004106460	5299: 159	35N 6W 6, 7, 8
AZ222A	AMC363376	Mohave	2004106461	5299: 161	35N 6W 6, 7, 8

25 July 2006

RECEIVED
J.L.M. AZ STATE OFFICE
PHOENIX, ARIZONA
2006 AUG - 7 A 10
page 5 of 8

RE 8/10/06

376

Energy Metals Corporation (US)
2006-2007 Maintenance Filing

Claim Name and Number	BLM Serial #	County	County Instrument #	Book : page #	Township - Range - Sections
AZ223A	AMC363377	Mohave	2004106462	5299: 163	35N 6W 7,8
AZ224A	AMC363378	Mohave	2004106463	5299: 165	35N 6W 7,8
AZ220	AMC363379	Mohave	2004106464	5299: 167	37N 3W 17
AZ221	AMC363380	Mohave	2004106465	5299: 169	37N 3W 17
AZ222	AMC363381	Mohave	2004106466	5299: 171	37N 3W 17
AZ223	AMC363382	Mohave	2004106467	5299: 173	37N 3W 17
AZ224	AMC363383	Mohave	2004106468	5299: 175	37N 3W 16, 17
AZ225	AMC363384	Mohave	2004106469	5299: 177	38N 3W 19, 20
AZ226	AMC363385	Mohave	2004106470	5299: 179	38N 3W 19, 20
AZ227	AMC363386	Mohave	2004106471	5299: 181	38N 3W 19, 20
AZ228	AMC363387	Mohave	2004106472	5299: 183	38N 3W 19, 20
AZ229	AMC363388	Mohave	2004106473	5299: 185	38N 3W 20
AZ230	AMC363389	Mohave	2004106474	5299: 187	38N 3W 20
AZ231	AMC363390	Mohave	2004106475	5299: 189	38N 3W 20
AZ232	AMC363391	Mohave	2004106476	5299: 191	38N 3W 20
AZ233	AMC363392	Mohave	2004106477	5299: 193	38N 3W 20
AZ234	AMC363393	Mohave	2004106478	5299: 195	38N 3W 20
AZ248	AMC363407	Mohave	2004106492	5299: 223	35N 5W 1
AZ249	AMC363408	Mohave	2004106493	5299: 225	35N 5W 1
AZ250	AMC363409	Mohave	2004106494	5299: 227	35N 5W 1
AZ251	AMC363410	Mohave	2004106495	5299: 229	35N 4W 6
AZ252	AMC363411	Mohave	2004106496	5299: 231	35N 5W 12
AZ253	AMC363412	Mohave	2004106497	5299: 233	35N 5W 12
AZ254	AMC363413	Mohave	2004106498	5299: 235	35N 5W 12
AZ255	AMC363414	Mohave	2004106499	5299: 237	35N 4W 7
AZ256	AMC363415	Mohave	2004106500	5299: 239	35N 6W 8
AZ257	AMC363416	Mohave	2004106501	5299: 241	35N 6W 8
AZ258	AMC363417	Mohave	2004106502	5299: 243	35N 6W 9
AZ259	AMC363418	Mohave	2004106503	5299: 245	35N 6W 9
AZ260	AMC363419	Mohave	2004106504	5299: 247	35N 6W 17
AZ261	AMC363420	Mohave	2004106505	5299: 249	35N 6W 17
AZ262	AMC363421	Mohave	2004106506	5299: 251	35N 6W 16
AZ263	AMC363422	Mohave	2004106507	5299: 253	35N 6W 16
AZ264	AMC363423	Mohave	2004106508	5299: 255	35N 7W 14
AZ265	AMC363424	Mohave	2004106509	5299: 257	35N 7W 14
AZ266	AMC363425	Mohave	2004106510	5299: 259	35N 7W 14
AZ267	AMC363426	Mohave	2004106511	5299: 261	35N 7W 14

25 July 2006

RECEIVED
 B.L.M. AZ STATE OFFICE
 AUG - 17 A 9: 10
 PHOENIX ARIZONA

RE 8/10/06

Energy Metals Corporation (US)
2006-2007 Maintenance Filing

Claim Name and Number	BLM Serial #	County	County Instrument #	Book : page #	Township - Range - Sections
AZ268	AMC363427	Mohave	2004106512	5299: 263	35N 7W 23
AZ269	AMC363428	Mohave	2004106513	5299: 265	35N 7W 13, 14
AZ270	AMC363429	Mohave	2004106514	5299: 267	35N 7W 13, 14
AZ271	AMC363430	Mohave	2004106515	5299: 269	35N 7W 13, 14
AZ272	AMC363431	Mohave	2004106516	5299: 271	35N 7W 13, 14
AZ273	AMC363432	Mohave	2004106517	5299: 273	35N 7W 23, 24
AZ274	AMC363433	Mohave	2004106518	5299: 275	38N 6W 28
AZ275	AMC363434	Mohave	2004106519	5299: 277	38N 6W 28
AZ276	AMC363435	Mohave	2004106520	5299: 279	38N 6W 28
AZ277	AMC363436	Mohave	2004106521	5299: 281	38N 6W 33
AZ278	AMC363437	Mohave	2004106522	5299: 283	38N 6W 33
AZ279	AMC363438	Mohave	2004106523	5299: 285	38N 6W 28
AZ280	AMC363439	Mohave	2004106524	5299: 287	38N 6W 28
AZ281	AMC363440	Mohave	2004106525	5299: 289	38N 6W 28
AZ282	AMC363441	Mohave	2004106526	5299: 291	38N 6W 33
AZ283	AMC363442	Mohave	2004106527	5299: 293	38N 6W 33
AZ290	AMC363443	Coconino	3293165	:	39N 1W 18
AZ291	AMC363444	Coconino	3293166	:	39N 1W 18
AZ292	AMC363445	Coconino	3293167	:	39N 1W 18
AZ293	AMC363446	Coconino	3293168	:	39N 1W 18
AZ294	AMC363447	Coconino	3293169	:	39N 1W 18
AZ295	AMC363448	Coconino	3293170	:	39N 1W 18
AZ235	AMC368816	Mohave	2005144525	6026: 794	35N 5W 14
AZ236	AMC368817	Mohave	2005144526	6026: 796	35N 5W 14
AZ237	AMC368818	Mohave	2005144527	6026: 798	35N 5W 14
AZ238	AMC368819	Mohave	2005144528	6026: 800	35N 5W 14
AZ239	AMC368820	Mohave	2005144529	6026: 802	35N 5W 14
AZ240	AMC368821	Mohave	2005144530	6026: 804	35N 5W 14
AZ241	AMC368822	Mohave	2005144531	6026: 806	35N 5W 14
AZ242	AMC368823	Mohave	2005144532	6026: 808	35N 5W 14
AZ243	AMC368824	Mohave	2005144533	6026: 810	35N 5W 14
AZ244	AMC368825	Mohave	2005144534	6026: 812	35N 5W 14
AZ245	AMC368826	Mohave	2005144535	6026: 814	35N 5W 13, 14
AZ245A	AMC368827	Mohave	2005144536	6026: 816	35N 5W 14
AZ245B	AMC368828	Mohave	2005144537	6026: 818	35N 5W 14
AZ245C	AMC368829	Mohave	2005144538	6026: 820	35N 5W 14
AZ246	AMC368830	Mohave	2005144539	6026: 822	35N 5W 14

RECEIVED
 B.L.M. AZ STATE OFFICE
 PHOENIX ARIZONA
 9-10-06
 A 9:10

RE 8/10/06

5/10

United States Department of the Interior
Bureau of Land Management
 BUSINESS & SUPPORT SVCS DIV
 ONE N CENTRAL AVE
 PHOENIX, AZ 85004 -2203
 Phone: (602) 417-9200

Receipt

No: 1328991

Transaction #: 1373971	
Date of Transaction: 08/07/2006	
CUSTOMER:	ENERGY METALS CORP P.O. BOX 3215 EVERGREEN, CO 80437

LINE #	QTY	DESCRIPTION	REMARKS	UNIT PRICE	TOTAL
1	1.00	LOCATABLE MINERALS / MINING CLAIMS-NOT NEW-UNADJUD, ONE AUTH NO. ONLY / MINING CLAIM MONEY RECEIVED (455) CASES: AMC361831/\$31250.00	MAINT 2007 (251)	- n/a -	31250.00
TOTAL:					\$31,250.00

PAYMENT INFORMATION					
1	AMOUNT:	\$31,250.00	POSTMARKED:	08/04/2006	
	TYPE:	FOREIGN CHECK	RECEIVED:	08/07/2006	
	CHECK NO:	002883			
	NAME:	ENERGY METALS CORPORATION (US) 1238 - 200 GRANVILLE STREET VANCOUVER, BC CANADA NS V6C 1S4			

REMARKS

This receipt was generated by the automated BLM Collections and Billing System and is a paper representation of a portion of the official electronic record contained therein.

1350
25
3200
2800

Energy Metals Corporation (US)
2006-2007 Maintenance Filing

Claim Name and Number	BLM Serial #	County	County Instrument #	Book : page #	Township - Range - Sections
AZ247	AMC368831	Mohave	2005144540	6026: 824	35N 5W 13

Total number AZ claims = 250

RECEIVED
B.L.M. AZ STATE OFFICE
2006 AUG -7 A 9:10
PHOENIX, ARIZONA

RE 8/10/06

20

Authorized Date05/18/2006

Instructions to Accounts AZ BLM REFUND \$340.00 TO ENERGY METALS CORPORATION FOR
OVERPAYMENT OF FEES FOR TRANSFERS OF INTEREST. RECEIPT
#1219841 AB

Login ID2393

Entry Date05/18/2006

Total Amount\$340.00

AMC 363324

AMC 363099

AMC 363109

AMC 362776

AMC 361830

Refund Date 05/18/2006

Remark1 BLM REFUND, TONY SMITH @602-417-9200 Remark2 TRANSFER OVERPAYMENT, #1219841, AB

Last Name

Address1 ATTN: GORDON PEAKE

First Name

Address2 P O BOX 3215

Middle Initial

City EVERGREEN State CO Zip 80437 Zip4

Company ENERGY METALS CORP (US)

Country

Login ID 203

Entry Date 05/18/2006

Total Amount \$340.00

Original Order Items

Line	Order#	AuthNos	TransDate	Action	Amount	B Org	R Org	Fund	Program	Bill#	Project	Type
1	1260920	AMC362776	01/23/2006	MINING CLAIM MONEY RECEIVED (455)	\$2,490.00	AZ950	AZ950	455	000177			C

Order Items To Be Generated for Refund

Line	Order#	AuthNos	TransDate	Action	Amount	B Org	R Org	Fund	Program	Bill#	Project	Type
1	1260920	AMC362776	5/18/2006	MINING CLAIM MONEY RECEIVED (455)	\$-340.00	AZ950	AZ950	455	000177			R

*OK BOB
5/22*

**United States Department of the Interior
Bureau of Land Management
BUSINESS & SUPPORT SVCS DIV
ONE N CENTRAL AVE
PHOENIX, AZ 85004 -2203
Phone: (602) 417-9200**

Receipt

No: 1219841

Transaction #: 1260920	
Date of Transaction: 01/23/2006	
CUSTOMER:	ENERGY METALS CORP (US) ATTN: GORDON PEAKE P O BOX 3215 EVERGREEN, CO 80437

LINE #	QTY	DESCRIPTION	REMARKS	UNIT PRICE	TOTAL
1	1.00	LOCATABLE MINERALS / MINING CLAIMS- NOT NEW-UNADJUD, ONE AUTH NO. ONLY / MINING CLAIM MONEY RECEIVED (455) CASES: AMC362776/\$2490.00	TRF/249	- n/a -	2490.00
TOTAL:					\$2,490.00

PAYMENT INFORMATION			
1	AMOUNT:	\$2,490.00	POSTMARKED: 01/16/2006
	TYPE:	CHECK	RECEIVED: 01/19/2006
	CHECK NO:	2278	
	NAME:	ENERGY METALS CORPORATION (US) ATTN: GORDON PEAKE P O BOX 3215 EVERGREEN CO 80437	

REMARKS

This receipt was generated by the automated BLM Collections and Billing System and is a paper representation of a portion of the official electronic record contained therein.

April 12, 2006

Energy Metals Corporation (US)
P.O. Box 357
Wylie, TX 75098

Dear Sirs:

We have received and processed the transfer of the claims listed on the enclosed sheet. Please note that the incorrect AMC numbers were listed for AZ 117, AZ 118, and AZ 284 to AZ 289. The Bureau of Land Management records were researched to verify the correct AMC numbers. Please use these numbers for any future correspondence or fee payment. If you have any further questions, please contact the Minerals Adjudication staff at 602-417-9360.

Sincerely,

Rod Ebert
Legal Instrument Examiner

2006 Claim Maintenance Fee Payment-ARIZONA

ENERGY METALS CORPORATION (US)

P O Box 357
Wylie, TX 75098
972-333-2214

AMC 363324
AMC 363109
AMC 362776
AMC 361830

Attached hereto find 25 Exhibit "A" documents listing lode mining claims with pertinent recording information. The enclosed check is full payment for the \$125.00 maintenance fee per claim for the 2006 assessment year.

I have enclosed our company check in the amount of 23,500 as final payment for the 2006 fee due on the attached 188 claims.

If you have any questions, do not hesitate to call William M. Sheriff at 972-333-2214.

Claims submitted herewith:

CLAIM NAME & #	# claims
AZ 1-4	4
AZ 7-10	4
AZ 13 et al	10
AZ 27 et al	7
AZ 51-54	4
AZ 55-75	21
AZ 77 et al	8
AZ 84-89	6
AZ 91 et al	12
AZ 203-205	3
AZ 206-214	9
AZ 215 et al	10
AZ 220-224	5
AZ 225-234	10
AZ 248-255	8
AZ 256-263	8
AZ 264-273	10
AZ 274-283	10
AZ 301 et al	4
AZ 307-314	8
AZ 315-320	6
AZ 322-326	5
AZ 334 et al	6
AZ 353 et al	9
AZ 358-359	2

TOTAL 188 claims.

ARIZONA
STATE OFFICE
PHOENIX, ARIZONA

2005 AUG 12 P 3:27

RECEIVED
BUREAU OF
LAND MANAGEMENT

AZ CLAIMS

EXHIBIT "A"

Owner - William M. Sheriff and Ronald W. Driscoll

20 JUNE 2005

The following 10 unpatented lode mining claims situated in Coconino County, Arizona in Section 4, Township 28 North, Range 3 East, and Section 33, Township 29 North, Range 3 East, GSRM.

<u>CLAIM NAME</u>	<u>CLAIM #</u>	<u>COUNTY INST #</u>	<u>BLM SERIAL #</u>
AZ	13	3287509	AMC 362776
AZ	14	3287512	AMC 362777
AZ	15	3269256	AMC 361838
AZ	16	3269257	AMC 361839
AZ	17	3269258	AMC 361840
AZ	18	3269259	AMC 361841
AZ	19	3269260	AMC 361842
AZ	20	3269261	AMC 361843
AZ	119	3287511	AMC 362778
AZ	120	3287510	AMC 362779

ARIZONA
STATE OFFICE
PHOENIX, ARIZONA

2005 AUG 12 P 3: 27

RECEIVED
BUREAU OF
LAND MANAGEMENT

10/50

AZ CLAIMS

EXHIBIT "A"

Owner - William M. Sheriff

20 JUNE 2005

The following 7 unpatented lode mining claims situated in Coconino County, Arizona in Sections 32 and 33, Township 29 North, Range 3 East, GSRM.

<u>CLAIM NAME</u>	<u>CLAIM #</u>	<u>COUNTY INST #</u>	<u>BLM SERIAL #</u>
AZ	27	3269262	✓AMC 361844
AZ	29	3269263	✓AMC 361845
AZ	31	3269264	✓AMC 361846
AZ	33	3269265	✓AMC 361847
AZ	35	3269266	✓AMC 361848
AZ	47	3269267	✓AMC 361849
AZ	48	3269268	✓AMC 361850

ARIZONA
STATE OFFICE
PHOENIX, ARIZONA

2005 AUG 12 P 3:27

RECEIVED
BUREAU OF
LAND MANAGEMENT

7/50

AZ CLAIMS

EXHIBIT "A"

Owner - William M. Sheriff

20 JUNE 2005

The following 4 unpatented lode mining claims situated in Coconino County, Arizona in Sections 29 and 30, Township 29 North, Range 3 East, GSRM.

<u>CLAIM NAME</u>	<u>CLAIM #</u>	<u>COUNTY INST #</u>	<u>BLM SERIAL #</u>
AZ	51	3269269	AMC 361851 ✓
AZ	52	3269270	AMC 361852 ✓
AZ	53	3269271	AMC 361853 ✓
AZ	54	3269272	AMC 361854 ✓

ARIZONA
STATE OFFICE
PHOENIX, ARIZONA

2005 AUG 12 P 3:27

RECEIVED
BUREAU OF
LAND MANAGEMENT

AZ CLAIMS

EXHIBIT "A"

Owner - William M. Sheriff

20 JUNE 2005

The following 21 unpatented lode mining claims situated in Mohave County, Arizona in Sections 25, 26, 27, 34 and 35, Township 38 North, Range 4 West, GSRM.

<u>CLAIM NAME</u>	<u>CLAIM #</u>	<u>COUNTY INST #</u>	<u>BLM SERIAL #</u>
AZ	55	2004106390	-AMC 363324 ✓
AZ	56	2004106391	-AMC 363325 ✓
AZ	57	2004106392	-AMC 363326 ✓
AZ	58	2004106393	-AMC 363327 ✓
AZ	59	2004106394	-AMC 363328 ✓
AZ	60	2004106395	-AMC 363329 ✓
AZ	61	2004106396	-AMC 363330 ✓
AZ	62	2004106397	-AMC 363331 ✓
AZ	63	2004106398	-AMC 363332 ✓
AZ	64	2004106399	-AMC 363333 ✓
AZ	65	2004106400	-AMC 363334 ✓
AZ	66	2004106401	-AMC 363335 ✓
AZ	67	2004106402	-AMC 363336 ✓
AZ	68	2004106403	-AMC 363337 ✓
AZ	69	2004106404	-AMC 363338 ✓
AZ	70	2004106405	-AMC 363339 ✓
AZ	71	2004106406	-AMC 363340 ✓
AZ	72	2004106407	-AMC 363341 ✓
AZ	73	2004106408	-AMC 363342 ✓
AZ	74	2004106409	-AMC 363343 ✓
AZ	75	2004106410	-AMC 363344 ✓

ARIZONA
STATE OFFICE
PHOENIX, ARIZONA

2005 AUG 12 P 3: 27

RECEIVED
BUREAU OF
LAND MANAGEMENT

21/se

AZ CLAIMS

EXHIBIT "A"

Owner - William M. Sheriff

20 JUNE 2005

The following 8 unpatented lode mining claims situated in Mohave County, Arizona in Sections 13 and 14, Township 38 North, Range 4 West, GSRM.

<u>CLAIM NAME</u>	<u>CLAIM #</u>	<u>COUNTY INST #</u>	<u>BLM SERIAL #</u>
AZ	77	2004106411	-AMC 363109
AZ	79	2004106412	-AMC 363110
AZ	81	2004106413	-AMC 363111
AZ	83	2004106414	-AMC 363112
AZ	90	2004106415	-AMC 363113
AZ	200	2004106416	-AMC 363114
AZ	201	2004106417	-AMC 363115
AZ	202	2004106418	-AMC 363116

ARIZONA
STATE OFFICE
PHOENIX, ARIZONA

2005 AUG 12 P 3: 27

RECEIVED
BUREAU OF
LAND MANAGEMENT

8/sc

AZ CLAIMS

EXHIBIT "A"

Owner - William M. Sheriff

20 JUNE 2005

The following 6 unpatented lode mining claims situated in Mohave County, Arizona in Sections 17 and 20, Township 38 North, Range 5 West, GSRM.

<u>CLAIM NAME</u>	<u>CLAIM #</u>	<u>COUNTY INST #</u>	<u>BLM SERIAL #</u>
AZ	84	2004106419	- AMC 363345 ✓
AZ	85	2004106420	- AMC 363346 ✓
AZ	86	2004106421	- AMC 363347 ✓
AZ	87	2004106422	- AMC 363348 ✓
AZ	88	2004106423	- AMC 363349 ✓
AZ	89	2004106424	- AMC 363350 ✓

ARIZONA
STATE OFFICE
PHOENIX, ARIZONA

2005 AUG 12 P 3: 27

RECEIVED
BUREAU OF
LAND MANAGEMENT

6/50

AZ CLAIMS

EXHIBIT "A"

Owner - William M. Sheriff

20 JUNE 2005

The following 12 unpatented lode mining claims situated in Coconino County, Arizona in Section 13, Township 39 North, Range 2 West and Section 18, Township 39 North, Range 1 West, GSRM.

<u>CLAIM NAME</u>	<u>CLAIM #</u>	<u>COUNTY INST #</u>	<u>BLM SERIAL #</u>
AZ	91	3293159	- AMC 363351
AZ	92	3293160	- AMC 363352
AZ	93	3293161	- AMC 363353
AZ	94	3293162	- AMC 363354
AZ	95	3293163	- AMC 363355
AZ	96	3293164	- AMC 363356
AZ	290	3293165	- AMC 363443
AZ	291	3293166	- AMC 363444
AZ	292	3293167	- AMC 363445
AZ	293	3293168	- AMC 363446
AZ	294	3293169	- AMC 363447
AZ	295	3293170	- AMC 363448

ARIZONA
STATE OFFICE
PHOENIX, ARIZONA

2005 AUG 12 P 3:27

RECEIVED
BUREAU OF
LAND MANAGEMENT

12/50

AZ CLAIMS

EXHIBIT "A"

Owner - William M. Sheriff

23 June 2005

The following 3 unpatented lode mining claims situated in Mohave County, Arizona in Section 19, Township 36 North, Range 5 West, GSRM.

<u>CLAIM NAME</u>	<u>CLAIM #</u>	<u>COUNTY RECORDING</u>		<u>BLM SERIAL #</u>
		<u>BOOK</u>	<u>PAGE</u>	
AZ	203	5299	123	-AMC 363357 ✓
AZ	204	5299	125	-AMC 363358 ✓
AZ	205	5299	127	-AMC 363359 ✓

RECEIVED
BUREAU OF
LAND MANAGEMENT
2005 AUG 12 P 3:21
ARIZONA
STATE OFFICE
PHOENIX, ARIZONA

3/se

AZ CLAIMS

EXHIBIT "A"

Owner - William M. Sheriff

23 June 2005

The following 9 unpatented lode mining claims situated in Mohave County, Arizona in Section 3, Township 35 North, Range 6 West, and Section 34, Township 35 North, Range 6 West, GSRM.

<u>CLAIM NAME</u>	<u>CLAIM #</u>	<u>COUNTY RECORDING</u>		<u>BLM SERIAL #</u>
		<u>BOOK</u>	<u>PAGE</u>	
AZ	206	5299	129	-AMC 363360 ✓
AZ	207	5299	131	-AMC 363361
AZ	208	5299	133	-AMC 363362
AZ	209	5299	135	-AMC 363363
AZ	210	5299	137	-AMC 363364
AZ	211	5299	139	-AMC 363365
AZ	212	5299	141	-AMC 363366
AZ	213	5299	143	-AMC 363367
AZ	214	5299	145	-AMC 363368

RECEIVED
BUREAU OF
LAND MANAGEMENT
2005 AUG 12 P 3: 27
ARIZONA
STATE OFFICE
PHOENIX, ARIZONA

9/50

AZ CLAIMS

EXHIBIT "A"

Owner - William M. Sheriff

23 June 2005

The following 10 unpatented lode mining claims situated in Mohave County, Arizona in Sections 5, 6, 7, and 8, Township 35 North, Range 6 West, GSRM.

<u>CLAIM NAME</u>	<u>CLAIM #</u>	<u>COUNTY RECORDING</u>		<u>BLM SERIAL #</u>
		<u>BOOK</u>	<u>PAGE</u>	
AZ	215	5299	147	-AMC 363369 ✓
AZ	216	5299	149	-AMC 363370 ✓
AZ	217	5299	151	-AMC 363371 ✓
AZ	218	5299	153	-AMC 363372 ✓
AZ	219	5299	155	-AMC 363373 ✓
AZ	220A	5299	157	-AMC 363374 ✓
AZ	221A	5299	159	-AMC 363375 ✓
AZ	222A	5299	161	-AMC 363376 ✓
AZ	223A	5299	163	-AMC 363377 ✓
AZ	224A	5299	165	-AMC 363378 ✓

RECEIVED
BUREAU OF
LAND MANAGEMENT
2005 AUG 12 P 3: 27
ARIZONA
STATE OFFICE
PHOENIX, ARIZONA

AZ CLAIMS

EXHIBIT "A"

Owner - William M. Sheriff

23 June 2005

The following 5 unpatented lode mining claims situated in Mohave County, Arizona in Sectios 16 and 17, Township 37 North, Range 3 West, GSRM.

<u>CLAIM NAME</u>	<u>CLAIM #</u>	<u>COUNTY RECORDING</u>		<u>BLM SERIAL #</u>
		<u>BOOK</u>	<u>PAGE</u>	
AZ	220	5299	167	- AMC 363379 ✓
AZ	221	5299	169	- AMC 363380 ✓
AZ	222	5299	171	- AMC 363381 ✓
AZ	223	5299	173	- AMC 363382 ✓
AZ	224	5299	175	- AMC 363383 ✓

RECEIVED
BUREAU OF
LAND MANAGEMENT
2005 AUG 12 P 3: 27
ARIZONA
STATE OFFICE
PHOENIX, ARIZONA

AZ CLAIMS

EXHIBIT "A"

Owner - William M. Sheriff

23 June 2005

The following 10 unpatented lode mining claims situated in Mohave County, Arizona in Sections 19 and 20, Township 38 North, Range 3 West, GSRM.

<u>CLAIM NAME</u>	<u>CLAIM #</u>	<u>COUNTY RECORDING</u>		<u>BLM SERIAL #</u>
		<u>BOOK</u>	<u>PAGE</u>	
AZ	225	5299	177	- AMC 363384 ✓
AZ	226	5299	179	- AMC 363385 ✓
AZ	227	5299	181	- AMC 363386 ✓
AZ	228	5299	183	- AMC 363387 ✓
AZ	229	5299	185	- AMC 363388 ✓
AZ	230	5299	187	- AMC 363389 ✓
AZ	231	5299	189	- AMC 363390 ✓
AZ	232	5299	191	- AMC 363391 ✓
AZ	233	5299	193	- AMC 363392 ✓
AZ	234	5299	195	- AMC 363393 ✓

RECEIVED
BUREAU OF
LAND MANAGEMENT
2005 AUG 12 P 3:27
ARIZONA
STATE OFFICE
PHOENIX, ARIZONA

10/50

AZ CLAIMS

EXHIBIT "A"

Owner - William M. Sheriff

23 June 2005

The following 8 unpatented lode mining claims situated in Mohave County, Arizona in Sections 1 and 12, Township 35 North, Range 5 West, and Section 6, Township 35 North, Range 4 West, GSRM.

<u>CLAIM NAME</u>	<u>CLAIM #</u>	<u>COUNTY RECORDING</u>		<u>BLM SERIAL #</u>
		<u>BOOK</u>	<u>PAGE</u>	
AZ	248	5299	223	- AMC 363407 ✓
AZ	249	5299	225	- AMC 363408 ✓
AZ	250	5299	227	- AMC 363409 ✓
AZ	251	5299	229	- AMC 363410 ✓
AZ	252	5299	231	- AMC 363411 ✓
AZ	253	5299	233	- AMC 363412 ✓
AZ	254	5299	235	- AMC 363413 ✓
AZ	255	5299	237	- AMC 363414 ✓

RECEIVED
BUREAU OF
LAND MANAGEMENT
2005 AUG 12 P 3: 27
ARIZONA
STATE OFFICE
PHOENIX, ARIZONA

8/50

AZ CLAIMS

EXHIBIT "A"

Owner - William M. Sheriff

23 June 2005

The following 8 unpatented lode mining claims situated in Mohave County, Arizona in Sections 8, 9, 16 and 17, Township 35 North, Range 6 West, GSRM.

<u>CLAIM NAME</u>	<u>CLAIM #</u>	<u>COUNTY RECORDING</u>		<u>BLM SERIAL #</u>
		<u>BOOK</u>	<u>PAGE</u>	
AZ	256	5299	239	- AMC 363415 ✓
AZ	257	5299	241	- AMC 363416 ✓
AZ	258	5299	243	- AMC 363417 ✓
AZ	259	5299	245	- AMC 363418 ✓
AZ	260	5299	247	- AMC 363419 ✓
AZ	261	5299	249	- AMC 363420 ✓
AZ	262	5299	251	- AMC 363421 ✓
AZ	263	5299	253	- AMC 363422 ✓

RECEIVED
BUREAU OF
LAND MANAGEMENT
2005 AUG 12 P 3: 21
ARIZONA
STATE OFFICE
PHOENIX, ARIZONA

8/50

AZ CLAIMS

EXHIBIT "A"

Owner - William M. Sheriff

23 June 2005

The following 10 unpatented lode mining claims situated in Mohave County, Arizona in Sections 13, 14, 23 and 24, Township 35 North, Range 7 West, GSRM.

<u>CLAIM NAME</u>	<u>CLAIM #</u>	<u>COUNTY RECORDING</u>		<u>BLM SERIAL #</u>
		<u>BOOK</u>	<u>PAGE</u>	
AZ	264	5299	255	- AMC 363423 ✓
AZ	265	5299	257	- AMC 363424 ✓
AZ	266	5299	259	- AMC 363425 ✓
AZ	267	5299	261	- AMC 363426 ✓
AZ	268	5299	263	- AMC 363427 ✓
AZ	269	5299	265	- AMC 363428 ✓
AZ	270	5299	267	- AMC 363429 ✓
AZ	271	5299	269	- AMC 363430 ✓
AZ	272	5299	271	- AMC 363431 ✓
AZ	273	5299	273	- AMC 363432 ✓

RECEIVED
BUREAU OF
LAND MANAGEMENT
2005 AUG 12 P 3:26
ARIZONA
STATE OFFICE
PHOENIX, ARIZONA

10/50

AZ CLAIMS

EXHIBIT "A"

Owner - William M. Sheriff

23 June 2005

The following 10 unpatented lode mining claims situated in Mohave County, Arizona in Section 28 and 33, Township 38 North, Range 6 West, GSRM.

<u>CLAIM NAME</u>	<u>CLAIM #</u>	<u>COUNTY RECORDING</u>		<u>BLM SERIAL #</u>
		<u>BOOK</u>	<u>PAGE</u>	
AZ	274	5299	275	- AMC 363433 ✓
AZ	275	5299	277	- AMC 363434 ✓
AZ	276	5299	279	- AMC 363435 ✓
AZ	277	5299	281	- AMC 363436 ✓
AZ	278	5299	283	- AMC 363437 ✓
AZ	279	5299	285	- AMC 363438 ✓
AZ	280	5299	287	- AMC 363439 ✓
AZ	281	5299	289	- AMC 363440 ✓
AZ	282	5299	291	- AMC 363441 ✓
AZ	283	5299	293	- AMC 363442 ✓

RECEIVED
BUREAU OF
LAND MANAGEMENT
2005 AUG 12 P 3:26
ARIZONA
STATE OFFICE
PHOENIX, ARIZONA

W/S

AZ CLAIMS

EXHIBIT "A"

Owner - Energy Metals Corporation (US)

23 June 2005

The following 4 unpatented lode mining claims situated in Coconino County, Arizona in Section 11, Township 28 North, Range 6East, GSRM.

<u>CLAIM NAME</u>	<u>CLAIM #</u>	<u>COUNTY INST #</u>	<u>BLM SERIAL #</u>
AZ	301	3293141	AMC 363148
AZ	302	3293142	AMC 363149
AZ	304	3293143	AMC 363150
AZ	305	3293144	AMC 363151

ARIZONA
STATE OFFICE
PHOENIX, ARIZONA

2005 AUG 12 P 3:26

RECEIVED
BUREAU OF
LAND MANAGEMENT

AZ CLAIMS

EXHIBIT "A"

Owner - Ronald W. Driscoll

23 June 2005

The following 8 unpatented lode mining claims situated in Coconino County, Arizona in Section 19, 20, 29 and 30, Township 28 North, Range 6 East, GSRM.

<u>CLAIM NAME</u>	<u>CLAIM #</u>	<u>COUNTY INST #</u>	<u>BLM SERIAL #</u>
AZ	307	3287529	-AMC 362780 ✓
AZ	308	3287528	-AMC 362781 ✓
AZ	309	3287527	-AMC 362782 ✓
AZ	310	3287526	-AMC 362783 ✓
AZ	311	3287525	-AMC 362784 ✓
AZ	312	3287524	-AMC 362785 ✓
AZ	313	3287523	-AMC 362786 ✓
AZ	314	3287522	-AMC 362787 ✓

ARIZONA
STATE OFFICE
PHOENIX, ARIZONA

2005 AUG 12 P 3:26

RECEIVED
BUREAU OF
LAND MANAGEMENT

8/50

AZ CLAIMS

EXHIBIT "A"

Owner - Ronald W. Driscoll

23 June 2005

The following 6 unpatented lode mining claims situated in Coconino County, Arizona in Section 33, Township 29 North, Range 6 East, GSRM.

<u>CLAIM NAME</u>	<u>CLAIM #</u>	<u>COUNTY INST #</u>	<u>BLM SERIAL #</u>
AZ	315	3287517	AMC 362788 ✓
AZ	316	3287516	AMC 362789 ✓
AZ	317	3287515	AMC 362790 ✓
AZ	318	3287514	AMC 362791 ✓
AZ	319	3287513	AMC 362792 ✓
AZ	320	3287518	AMC 362793 ✓

ARIZONA
STATE OFFICE
PHOENIX, ARIZONA

2005 AUG 12 P 3:26

RECEIVED
BUREAU OF
LAND MANAGEMENT

AZ CLAIMS

EXHIBIT "A"

Owner - Energy Metals Corporation (US)

23 June 2005

The following 5 unpatented lode mining claims situated in Coconino County, Arizona in Section 9, Township 28 North, Range 6 East, GSRM.

<u>CLAIM NAME</u>	<u>CLAIM #</u>	<u>COUNTY INST #</u>	<u>BLM SERIAL #</u>
AZ	322	3293136	AMC 363152 ✓
AZ	323	3293137	AMC 363153 ✓
AZ	324	3293138	AMC 363154 ✓
AZ	325	3293139	AMC 363155 ✓
AZ	326	3293140	AMC 363156 ✓

ARIZONA
STATE OFFICE
PHOENIX, ARIZONA

2005 AUG 12 P 3:26

RECEIVED
BUREAU OF
LAND MANAGEMENT

5/50

AZ CLAIMS

EXHIBIT "A"

Owner - William M. Sheriff

20 JUNE 2005

The following 4 unpatented lode mining claims situated in Coconino County, Arizona in Section 21, Township 29 North, Range 3 East, GSRM

<u>CLAIM NAME</u>	<u>CLAIM #</u>	<u>COUNTY INST #</u>	<u>BLM SERIAL #</u>
AZ	1	3269248	- AMC 361830 ✓
AZ	2	3269249	- AMC 361831 ✓
AZ	3	3269250	- AMC 361832 ✓
AZ	4	3269251	- AMC 361833 ✓

ARIZONA
STATE OFFICE
PHOENIX, ARIZONA

2005 AUG 12 P 3: 27

RECEIVED
BUREAU OF
LAND MANAGEMENT

AZ CLAIMS

EXHIBIT "A"

Owner - William M. Sheriff

20 JUNE 2005

The following 4 unpatented lode mining claims situated in Coconino County, Arizona in Section 14, Township 28 North, Range 3 East, GSRM.

<u>CLAIM NAME</u>	<u>CLAIM #</u>	<u>COUNTY INST #</u>	<u>BLM SERIAL #</u>
AZ	7	3269252	✓ AMC 361834 ✓
AZ	8	3269253	✓ AMC 361835 ✓
AZ	9	3269254	✓ AMC 361836 ✓
AZ	10	3269255	✓ AMC 361837 ✓

ARIZONA
STATE OFFICE
PHOENIX, ARIZONA

2005 AUG 12 P 3: 27

RECEIVED
BUREAU OF
LAND MANAGEMENT

AZ CLAIMS

EXHIBIT "A"

Owner - Energy Metals Corporation (US)

23 June 2005

The following 6 unpatented lode mining claims situated in Coconino County, Arizona in Section 6, Township 28 North, Range 6 East, GSRM.

<u>CLAIM NAME</u>	<u>CLAIM #</u>	<u>COUNTY INST #</u>	<u>BLM SERIAL #</u>
AZ	334	3293125	AMC 363162 ✓
AZ	335	3293126	AMC 363163 ✓
AZ	336	3293127	AMC 363164 ✓
AZ	338	3293128	AMC 363165 ✓
AZ	339	3293129	AMC 363166 ✓
AZ	340	3293130	AMC 363167 ✓

ARIZONA
STATE OFFICE
PHOENIX, ARIZONA

2005 AUG 12 P 3:26

RECEIVED
BUREAU OF
LAND MANAGEMENT

6/50

AZ CLAIMS

EXHIBIT "A"

Owner - Ronald W. Driscoll

23 June 2005

The following 9 unpatented lode mining claims situated in Coconino County, Arizona in Section 20 and 28 North, Range 6 East, GSRM.

<u>CLAIM NAME</u>	<u>CLAIM #</u>	<u>COUNTY INST #</u>	<u>BLM SERIAL #</u>
AZ	353	3287536	-AMC 362794 ✓
AZ	354	3287535	-AMC 362795 ✓
AZ	355	3287534	-AMC 362796 ✓
AZ	356	3287533	-AMC 362797 ✓
AZ	357	3287532	-AMC 362798 ✓
AZ	360	3287521	-AMC 362801 ✓
AZ	361	3287520	-AMC 362802 ✓
AZ	362	3287519	-AMC 362803 ✓
AZ	363	3287537	-AMC 362804 ✓

RECEIVED
BUREAU OF
LAND MANAGEMENT
2005 AUG 12 P 3:26
ARIZONA
STATE OFFICE
PHOENIX, ARIZONA

9/50

AZ CLAIMS

EXHIBIT "A"

Owner - Ronald W. Driscoll

23 June 2005

The following 2 unpatented lode mining claims situated in Coconino County, Arizona in Section 25, Township 28 North, Range 5East, GSRM.

<u>CLAIM NAME</u>	<u>CLAIM #</u>	<u>COUNTY INST #</u>	<u>BLM SERIAL #</u>
AZ	358	3287531	AMC 362799 ✓
AZ	359	3287530	AMC 362800 ✓

189

ARIZONA
STATE OFFICE
PHOENIX, ARIZONA

2005 AUG 12 P 3: 26

RECEIVED
BUREAU OF
LAND MANAGEMENT

2/50

United States Department of the Interior
Bureau of Land Management
 BUSINESS & SUPPORT SVCS DIV
 222 N CENTRAL AVE
 PHOENIX, AZ 85004 -2203
 Phone: (602) 417-9200

Receipt	
No:	1131176

Transaction #: 1170231
Date of Transaction: 08/17/2005
CUSTOMER: ENERGY METALS CORPORATION (US) P O BOX 357 WYLIE, TX 75098

LINE #	QTY	DESCRIPTION	REMARKS	UNIT PRICE	TOTAL
1	1.00	LOCATABLE MINERALS / MINING CLAIMS-NOT NEW-UNADJUD, ONE AUTH NO. ONLY / MINING CLAIM MONEY RECEIVED (455) CASES: AMC362776/\$23500.00	MAINT 2006 (188)	- n/a -	23500.00
TOTAL:					\$23,500.00

PAYMENT INFORMATION			
1	AMOUNT:	\$23,500.00	POSTMARKED: 08/11/2005
	TYPE:	CHECK	RECEIVED: 08/12/2005
	CHECK NO:	2155	
	NAME:	ENERGY METALS CORP (US) P O BOX 357 WYLIE TX 75098	

REMARKS

This receipt was generated by the automated BLM Collections and Billing System and is a paper representation of a portion of the official electronic record contained therein.

2006 Claim Maintenance Fee Payment-ARIZONA

ENERGY METALS CORPORATION (US)

P O Box 357
Wylie, TX 75098
972-333-2214

AMC 363324
AMC 363109
AMC 362776
AMC 361830

Attached hereto find 25 Exhibit "A" documents listing lode mining claims with pertinent recording information. The enclosed check is full payment for the \$125.00 maintenance fee per claim for the 2006 assessment year.

I have enclosed our company check in the amount of 23,500 as final payment for the 2006 fee due on the attached 188 claims.

If you have any questions, do not hesitate to call William M. Sheriff at 972-333-2214.

Claims submitted herewith:

CLAIM NAME & #	# claims
AZ 1-4	4
AZ 7-10	4
AZ 13 et al	10
AZ 27 et al	7
AZ 51-54	4
AZ 55-75	21
AZ 77 et al	8
AZ 84-89	6
AZ 91 et al	12
AZ 203-205	3
AZ 206-214	9
AZ 215 et al	10
AZ 220-224	5
AZ 225-234	10
AZ 248-255	8
AZ 256-263	8
AZ 264-273	10
AZ 274-283	10
AZ 301 et al	4
AZ 307-314	8
AZ 315-320	6
AZ 322-326	5
AZ 334 et al	6
AZ 353 et al	9
AZ 358-359	2

TOTAL 188 claims.

*please eliminate
(AMC 361848) AZ #35
located in sec. NW 33
T 29 N NE 32
R 3E
Coconino County*

ARIZONA
STATE OFFICE
PHOENIX, ARIZONA


2005 AUG 12 P 3: 27

RECEIVED
BUREAU OF
LAND MANAGEMENT

BILL SHERIFF
ENERGY METALS CORP (US)
P.O. BOX 357
WYLIE, TX 75098

F

CERTIFIED MAIL™



7004 0750 0002 3368 2847

9261

85004

U.S. POSTAGE
PAID
WYLIE, TX
75098
NOV 03, 05
AMOUNT

\$4.42
00047505

NOV 03 2005
WYLIE TX 75098

NOV 03 2005

NOV 03 2005

BLM - Ivy Garcia
U.S. Dept. of Interior - BLM
ARIZONA STATE OFFICE

1 N. Central Ave.

Phoenix, AZ 85004

85004+4414-99 0041



United States Department of the Interior

BUREAU OF LAND MANAGEMENT

Arizona State Office

One North Central Avenue

Phoenix, AZ 85004

www.az.blm.gov



TAKE PRIDE
IN AMERICA

In Reply Refer To

3800 (AZ933) RE

AMC 362776

AMC 363109

AMC 363324

OCT 18 2005

CERTIFIED MAIL – RETURN RECEIPT REQUESTED No. 7005 1160 0003 7583 1805

2005 OCT 18 7

NOTICE

Energy Metals Corporation
William M. Sheriff
P.O. Box 357
Wylie, TX 75098

:
:
:
:
:
:
:

Lode Mining Claims
AMC 361830 - 361854
AMC 362776 - 362804
AMC 363162 - 363167
AMC 363324 - 363393
AMC 363407 - 363448

Notice of Insufficient Payment for Annual Maintenance Fees

According to our records, on August 12, 2005, we received your Notice of Annual Maintenance Fee Payment. Your receipt showed that you paid \$23,500 for 188 claims. A review of your listed mining claims shows a total of 189 claims.

We are returning a copy of the cover sheet to Exhibit "A". This sheet lists your claim names and their corresponding AMC numbers. Please select the claim that you would like to forfeit and communicate that selection in writing to this office.

If this office has not received a response within 30 days of the receipt of this letter, the last claim listed on Exhibit "A" will be closed. If you have any questions, please contact Rod Ebert at 602-417-9397.

Sincerely,

Ivy J. Garcia
Group Administrator,
Lands/Minerals Adjudication and Withdrawals

Enclosure

When recorded, please return to;
William M. Sheriff
PO Box 357
Wylie, TX 75098
Tele. 972 333 2214

AMC 363099

AMC 363109

Ronald W. Driscoll
Agent for Quincy Energy Corp.
P.O. Box 28034
Prescott Valley, AZ 86312
Tele- 928 772-0448
Email-rwd@energymetalscorp.com

July, 25, 2005

B.L.M.-Arizona State Office
222 North Central Ave..
Phoenix, AZ 85004-2203


Dear Claim Recording Clerk,

Enclosed herewith please find attached are checks in the amount \$5750.00 for the 46 claims listed herein, calculated at \$125.00 per claim for the maintenance fee for the assessment year ending September 1, 2005.

These claims are owned or controlled by Quincy Energy Corp. (formally Quincy Gold Corp.).

If you have any questions, please contact me at the phone listed above. Thank you..

Yours truly;



Ron W. Driscoll

ARIZONA
STATE OFFICE
PHOENIX, ARIZONA

2005 JUL 26 P 1:34

RECEIVED
BUREAU OF
LAND MANAGEMENT

AZ CLAIMS

EXHIBIT "A"

Owner - Ronald W. Driscoll

23 June 2005

The following 6 unpatented lode mining claims situated in Coconino County, Arizona in Section 18 and 19, Township 32 North, Range 2 West, GSRM.

<u>CLAIM NAME</u>	<u>CLAIM #</u>	<u>COUNTY INST #</u>	<u>BLM SERIAL #</u>
AZ	97	3293153	AMC 363117
AZ	98	3293154	AMC363118
AZ	99	3293155	AMC 363119
AZ	100	3293156	AMC 363120
AZ	101	3293157	AMC 363121
AZ	102	3293158	AMC 363122

ARIZONA
STATE OFFICE
PHOENIX, ARIZONA

2005 JUL 26 P 1:34

RECEIVED
BUREAU OF
LAND MANAGEMENT

50/6/8
8/9/05

AZ CLAIMS

EXHIBIT "A"

Owner - William M. Sheriff

23 JUNE 2005

The following 9 unpatented lode mining claims situated in Mohave County, Arizona in Section 21, Township 36 North, Range 6 West, GSRM.

<u>CLAIM NAME</u>	<u>CLAIM #</u>	<u>COUNTY RECORDING</u>		<u>BLM SERIAL #</u>
		<u>BOOK</u>	<u>PAGE</u>	
AZ	103	5299	89	AMC 363123
AZ	104	5299	91	AMC 363124
AZ	105	5299	93	AMC 363125
AZ	106	5299	95	AMC 363126
AZ	107	5299	97	AMC 363127
AZ	108	5299	99	AMC 363128
AZ	248	5299	117	AMC 363137
AZ	249	5299	119	AMC 363138
AZ	250	5299	121	AMC 363139

RECEIVED
BUREAU OF
LAND MANAGEMENT
2005 JUL 26 P 1:34
ARIZONA
STATE OFFICE
PHOENIX, ARIZONA

202 8/9/05

AZ CLAIMS

EXHIBIT "A"

Owner - William M. Sheriff

23 June 2005

The following 8 unpatented lode mining claims situated in Mohave County, Arizona in Sections 29, Township 36 North, Range 6 West, GSRM.

<u>CLAIM NAME</u>	<u>CLAIM #</u>	<u>COUNTY RECORDING</u>		<u>BLM SERIAL #</u>
		<u>BOOK</u>	<u>PAGE</u>	
AZ	109	5299	101	AMC 363129
AZ	110	5299	103	AMC 363130
AZ	111	5299	105	AMC 363131
AZ	112	5299	107	AMC 363132
AZ	113	5299	109	AMC 363133
AZ	114	5299	111	AMC 363134
AZ	115	5299	113	AMC 363135
AZ	116	5299	115	AMC 363136

RECEIVED
BUREAU OF
LAND MANAGEMENT
2005 JUL 26 P 1:34
ARIZONA
STATE OFFICE
PHOENIX, ARIZONA

ENCLOSURE

RE 8/9/05

AZ CLAIMS

EXHIBIT "A"

Owner - William M. Sheriff

23 June 2005

The following 8 unpatented lode mining claims situated in Coconino County, Arizona in Section 5, Township 39 North, Range 2 West, GSRM.

<u>CLAIM NAME</u>	<u>CLAIM #</u>	<u>COUNTY INST #</u>	<u>BLM SERIAL #</u>
AZ	117	3293145	AMC 363140
AZ	118	3293146	AMC 363141
AZ	284	3293147	AMC 363142
AZ	285	3293148	AMC 363143
AZ	286	3293149	AMC 363144
AZ	287	3293150	AMC 363145
AZ	288	3293151	AMC 363146
AZ	289	3293152	AMC 363147

RECEIVED
BUREAU OF
LAND MANAGEMENT
2005 JUL 26 P 1:34
ARIZONA
STATE OFFICE
PHOENIX, ARIZONA

LAND MANAGEMENT

8/9/05

AZ CLAIMS

EXHIBIT "A"

Owner - Energy Metals Corporation (US)

23 June 2005

The following 5 unpatented lode mining claims situated in Coconino County, Arizona in Sections 20, 21, 28 and 29, Township 286 North, Range 4 East, GSRM.

<u>CLAIM NAME</u>	<u>CLAIM #</u>	<u>COUNTY INST #</u>	<u>BLM SERIAL #</u>
AZ	327	3293131	AMC 363157
AZ	328	3293132	AMC 363158
AZ	329	3293133	AMC 363159
AZ	331	3293134	AMC 363160
AZ	332	3293135	AMC 363161

RECEIVED
BUREAU OF
LAND MANAGEMENT
2005 JUL 26 P 1:34
ARIZONA
STATE OFFICE
PHOENIX, ARIZONA

2/19/05

AZ CLAIMS

EXHIBIT "A"

Owner - Ronald W. Driscoll

23 June 2005

The following 10 unpatented lode mining claims situated in Coconino County, Arizona in Section 25, 26, 35 and 36, Township 28 North, Range 6 East, GSRM.

<u>CLAIM NAME</u>	<u>CLAIM #</u>	<u>COUNTY INST #</u>	<u>BLM SERIAL #</u>
AZ	342	3293196	AMC 363099
AZ	343	3293197	AMC 363100
AZ	344	3293198	AMC 363101
AZ	345	3293199	AMC 363102
AZ	346	3293200	AMC 363103
AZ	348	3293201	AMC 363104
AZ	349	3293202	AMC 363105
AZ	350	3293203	AMC 363106
AZ	351	3293204	AMC 363107
AZ	352	3293205	AMC 363108

RECEIVED
BUREAU OF
LAND MANAGEMENT
2005 JUL 26 P 1:34
ARIZONA
STATE OFFICE
PHOENIX, ARIZONA

for 8/9/05

**United States Department of the Interior
Bureau of Land Management**

BUSINESS & SUPPORT SVCS DIV
222 N CENTRAL AVE
PHOENIX, AZ 85004 -2203
Phone: (602) 417-9200

Receipt	
No:	1117418

Transaction #: 1156248

Date of Transaction: 07/27/2005

AMC 363099
AMC 363109

CUSTOMER:	WILLIAM M SHERIFF PO BOX 357 WYLIE, TX 75098
-----------	--

LINE #	QTY	DESCRIPTION	REMARKS	UNIT PRICE	TOTAL
1	1.00	LOCATABLE MINERALS / MINING CLAIMS-NOT NEW-UNADJUD, ONE AUTH NO. ONLY / MINING CLAIM MONEY RECEIVED (455) CASES: AMC363117/\$5750.00	MAINT 2006 - 46	- n/a -	5750.00
TOTAL:					\$5,750.00

PAYMENT INFORMATION					
1	AMOUNT:	\$1,150.00	POSTMARKED:	07/25/2005	
	TYPE:	CHECK	RECEIVED:	07/26/2005	
	CHECK NO:	001532			
	NAME:	QUINCY ENERGY CORP 512 - 120 ADELAIDE ST WEST TORONTO ON M5H1T1 CANADA			
2	AMOUNT:	\$4,600.00	POSTMARKED:	N/A	
	TYPE:	CHECK	RECEIVED:	07/27/2005	
	CHECK NO:	1450			
	NAME:	QUINCY RESOURCES INC 309 CENTER ST HANCOCK MI 49930			

REMARKS

This receipt was generated by the automated BLM Collections and Billing System and is a paper representation of a portion of the official electronic record contained therein.

ENTERED

8/19/05

NOTICE!!

These documents have been scanned!

Do not place un-scanned documents beneath this notice!

Do not remove this notice from this file!

GPO Jacket No. 560-102
Print Order 61540
Rise Business Services, LLC
Job=AZ15 6/5/2019



Box Number= AZ15115



Claim Begin-End: AMC363109-AMC363167

5 Miscellaneous



AZ15115-2

AMC363097-AMC365440

November 20, 2009

Bureau of Land Management
Arizona State Office
One North Central Ave., Suite 800
Phoenix, AZ 85004-4427
Attn: Susie

Re: Notice of Energy Metals Corporation (US) Name and Address Change

To Whom It May Concern:

Effective October 9, 2009, Energy Metals Corporation (US), a Nevada Corporation, changed its name to Uranium One Americas, Inc. The documentation was filed with the Arizona Secretary of State on October 22, 2009.

We have enclosed a copy of the documentation that was filed with the Arizona Secretary of State, which includes the Nevada Secretary of State Certificate of Amendment indicating the name change. We have enclosed a check in the amount of \$2,300 as payment for your \$10 per claim name change fee, along with a list of the 230 unpatented mining claims held by Energy Metals Corporation (US).


Please see that all records pertaining to these mining claims correctly reflect the name change from Energy Metals Corporation (US), to Uranium One Americas, Inc. Also, please assure that the following address is associated with these claims:

Uranium One Americas, Inc.
8055 E. Tufts Avenue, Suite 500
Denver, CO 80237
303-325-0115 (phone)
303-325-0110 (fax)

All future correspondence related to these mining claims should be routed to the above name and address.

If you have any questions or need additional information, please call me at (303) 325-0115.

Sincerely,


Gordon Peake
Vice President of Lands



AMC361830
362776
363109
365324
368876
375826
ARIZONA
A 8:28
RECEIVED
BLM AZ STATE OFFICE

ENERGY METALS CORPORATION (US), now known as URANIUM ONE AMERICAS, INC.

Arizona unpatented mining claims

Attachment to Arizona BLM State Office name and address change request

RECEIVED

AMC361830	AZ #1	361830	Coconino	A	Lode	2010	3/26/2004	14 0290N 0030E 021	SE	Energy Metals Corp (US)	Box 3215, Evergreen CO 80437	2238863
AMC361831	AZ #2	"	Coconino	A	Lode	2010	3/26/2004	14 0290N 0030E 021	NE SE	Energy Metals Corp (US)	Box 3215, Evergreen CO 80437	2238863
AMC361832	AZ #3	"	Coconino	A	Lode	2010	3/26/2004	14 0290N 0030E 021	SE	Energy Metals Corp (US)	Box 3215, Evergreen CO 80437	2238863
AMC361833	AZ #4	"	Coconino	A	Lode	2010	3/26/2004	14 0290N 0030E 021	NE SE	Energy Metals Corp (US)	Box 3215, Evergreen CO 80437	2238863
AMC361838	AZ #15	"	Coconino	A	Lode	2010	3/30/2004	14 0280N 0030E 004	NW	Energy Metals Corp (US)	Box 3215, Evergreen CO 80437	2238863
AMC361839	AZ #16	"	Coconino	A	Lode	2010	3/30/2004	14 0280N 0030E 004	NE NW	Energy Metals Corp (US)	Box 3215, Evergreen CO 80437	2238863
AMC361840	AZ #17	"	Coconino	A	Lode	2010	3/30/2004	14 0280N 0030E 004	NW	Energy Metals Corp (US)	Box 3215, Evergreen CO 80437	2238863
AMC361841	AZ #18	"	Coconino	A	Lode	2010	3/30/2004	14 0280N 0030E 004	NE NW	Energy Metals Corp (US)	Box 3215, Evergreen CO 80437	2238863
AMC361842	AZ #19	"	Coconino	A	Lode	2010	3/30/2004	14 0280N 0030E 004 14 0290N 0030E 032 14 0290N 0030E 033	NE NW SE SW	Energy Metals Corp (US)	Box 3215, Evergreen CO 80437	2238863
AMC361843	AZ #20	"	Coconino	A	Lode	2010	3/30/2004	14 0280N 0030E 004 14 0290N 0030E 033	NE NW SE	Energy Metals Corp (US)	Box 3215, Evergreen CO 80437	2238863
AMC361844	AZ #27	"	Coconino	A	Lode	2010	4/30/2004	14 0290N 0030E 032 14 0290N 0030E 033	SE SW	Energy Metals Corp (US)	Box 3215, Evergreen CO 80437	2238863
AMC361845	AZ #29	"	Coconino	A	Lode	2010	4/30/2004	14 0290N 0030E 032 14 0290N 0030E 033	NE SE NW SW	Energy Metals Corp (US)	Box 3215, Evergreen CO 80437	2238863
AMC361846	AZ #31	"	Coconino	A	Lode	2010	4/30/2004	14 0290N 0030E 032 14 0290N 0030E 033	NE NW	Energy Metals Corp (US)	Box 3215, Evergreen CO 80437	2238863
AMC361847	AZ #33	"	Coconino	A	Lode	2010	4/30/2004	14 0290N 0030E 032 14 0290N 0030E 033	NE NW	Energy Metals Corp (US)	Box 3215, Evergreen CO 80437	2238863
AMC361849	AZ #47	"	Coconino	A	Lode	2010	4/30/2004	14 0290N 0030E 032	NE	Energy Metals Corp (US)	Box 3215, Evergreen CO 80437	2238863
AMC361850	AZ #48	"	Coconino	A	Lode	2010	4/30/2004	14 0290N 0030E 032	NE	Energy Metals Corp (US)	Box 3215, Evergreen CO 80437	2238863
AMC362776	AZ #13	362776	Coconino	A	Lode	2010	7/16/2004	14 0280N 0030E 004	NW	Energy Metals Corp (US)	Box 3215, Evergreen CO 80437	2238863
AMC362777	AZ #14	"	Coconino	A	Lode	2010	7/16/2004	14 0280N 0030E 004	NE NW	Energy Metals Corp (US)	Box 3215, Evergreen CO 80437	2238863
AMC362778	AZ #119	"	Coconino	A	Lode	2010	7/16/2004	14 0280N 0030E 004	NE	Energy Metals Corp (US)	Box 3215, Evergreen CO 80437	2238863
AMC362779	AZ #120	"	Coconino	A	Lode	2010	7/16/2004	14 0280N 0030E 004 14 0290N 0030E 033	NE SE	Energy Metals Corp (US)	Box 3215, Evergreen CO 80437	2238863
AMC362793	AZ #320	"	Coconino	A	Lode	2010	7/15/2004	14 0290N 0060E 033	SW	Energy Metals Corp (US)	Box 3215, Evergreen CO 80437	2238863
AMC362796	AZ #355	"	Coconino	A	Lode	2010	7/13/2004	14 0280N 0060E 020	SE	Energy Metals Corp (US)	Box 3215, Evergreen CO 80437	2238863
AMC362797	AZ #356	"	Coconino	A	Lode	2010	7/13/2004	14 0280N 0060E 020	SE	Energy Metals Corp (US)	Box 3215, Evergreen CO 80437	2238863
AMC362798	AZ #357	"	Coconino	A	Lode	2010	7/13/2004	14 0280N 0060E 020 14 0280N 0060E 021	SE SW	Energy Metals Corp (US)	Box 3215, Evergreen CO 80437	2238863
AMC362799	AZ #358	"	Coconino	A	Lode	2010	7/13/2004	14 0280N 0050E 025	NE	Energy Metals Corp (US)	Box 3215, Evergreen CO 80437	2238863
AMC362800	AZ #359	"	Coconino	A	Lode	2010	7/13/2004	14 0280N 0050E 025	NE SE	Energy Metals Corp (US)	Box 3215, Evergreen CO 80437	2238863
AMC363109	AZ #77	363109	Mohave	A	Lode	2010	10/3/2004	14 0380N 0040W 014	NE	Energy Metals Corp (US)	Box 3215, Evergreen CO 80437	2238863
AMC363110	AZ #79	"	Mohave	A	Lode	2010	10/3/2004	14 0380N 0040W 014	NE	Energy Metals Corp (US)	Box 3215, Evergreen CO 80437	2238863
AMC363111	AZ #81	"	Mohave	A	Lode	2010	10/3/2004	14 0380N 0040W 014	SE	Energy Metals Corp (US)	Box 3215, Evergreen CO 80437	2238863
AMC363112	AZ #83	"	Mohave	A	Lode	2010	10/3/2004	14 0380N 0040W 014	SE	Energy Metals Corp (US)	Box 3215, Evergreen CO 80437	2238863
AMC363113	AZ #90	"	Mohave	A	Lode	2010	10/3/2004	14 0380N 0040W 014	NE	Energy Metals Corp (US)	Box 3215, Evergreen CO 80437	2238863
AMC363114	AZ #200	"	Mohave	A	Lode	2010	10/3/2004	14 0380N 0040W 013	NW SW	Energy Metals Corp (US)	Box 3215, Evergreen CO 80437	2238863
AMC363115	AZ #201	"	Mohave	A	Lode	2010	10/3/2004	14 0380N 0040W 013	NW SW	Energy Metals Corp (US)	Box 3215, Evergreen CO 80437	2238863
AMC363116	AZ #202	"	Mohave	A	Lode	2010	10/3/2004	14 0380N 0040W 013	NW SW	Energy Metals Corp (US)	Box 3215, Evergreen CO 80437	2238863
AMC363117	AZ #97	"	Coconino	A	Lode	2010	9/30/2004	14 0390N 0020W 018	SW	Energy Metals Corp (US)	Box 3215, Evergreen CO 80437	2238863



ENERGY METALS CORPORATION (US), now known as URANIUM ONE AMERICAS, INC.

Arizona unpatented mining claims

Attachment to Arizona BLM State Office name and address change request

RECEIVED

AMC363118	AZ #98	363109	Coconino	A	Lode	2010	9/30/2004	14 0390N 0020W 018	NW	Energy Metals Corp (US)	Box 3215, Evergreen CO 80437	2238863
AMC363119	AZ #99	"	Coconino	A	Lode	2010	9/30/2004	14 0390N 0020W 018	SW	Energy Metals Corp (US)	Box 3215, Evergreen CO 80437	2238863
AMC363120	AZ #100	"	Coconino	A	Lode	2010	9/30/2004	14 0390N 0020W 018	NW	Energy Metals Corp (US)	Box 3215, Evergreen CO 80437	2238863
AMC363121	AZ #101	"	Coconino	A	Lode	2010	9/30/2004	14 0390N 0020W 018	SW	Energy Metals Corp (US)	Box 3215, Evergreen CO 80437	2238863
AMC363122	AZ #102	"	Coconino	A	Lode	2010	9/30/2004	14 0390N 0020W 018	NW	Energy Metals Corp (US)	Box 3215, Evergreen CO 80437	2238863
AMC363123	AZ #103	"	Mohave	A	Lode	2010	10/2/2004	14 0360N 0060W 021	SW	Energy Metals Corp (US)	Box 3215, Evergreen CO 80437	2238863
AMC363124	AZ #104	"	Mohave	A	Lode	2010	10/2/2004	14 0360N 0060W 021	NW SW	Energy Metals Corp (US)	Box 3215, Evergreen CO 80437	2238863
AMC363125	AZ #105	"	Mohave	A	Lode	2010	10/2/2004	14 0360N 0060W 021	SW SE	Energy Metals Corp (US)	Box 3215, Evergreen CO 80437	2238863
AMC363126	AZ #106	"	Mohave	A	Lode	2010	10/2/2004	14 0360N 0060W 021	All	Energy Metals Corp (US)	Box 3215, Evergreen CO 80437	2238863
AMC363127	AZ #107	"	Mohave	A	Lode	2010	10/2/2004	14 0360N 0060W 021	SE	Energy Metals Corp (US)	Box 3215, Evergreen CO 80437	2238863
AMC363128	AZ #108	"	Mohave	A	Lode	2010	10/2/2004	14 0360N 0060W 021	NE SE	Energy Metals Corp (US)	Box 3215, Evergreen CO 80437	2238863
AMC363129	AZ #109	"	Mohave	A	Lode	2010	10/2/2004	14 0360N 0060W 030	SE	Energy Metals Corp (US)	Box 3215, Evergreen CO 80437	2238863
AMC363130	AZ #110	"	Mohave	A	Lode	2010	10/2/2004	14 0360N 0060W 030	NE	Energy Metals Corp (US)	Box 3215, Evergreen CO 80437	2238863
AMC363131	AZ #111	"	Mohave	A	Lode	2010	10/2/2004	14 0360N 0060W 030	SE	Energy Metals Corp (US)	Box 3215, Evergreen CO 80437	2238863
AMC363132	AZ #112	"	Mohave	A	Lode	2010	10/2/2004	14 0360N 0060W 030	NE	Energy Metals Corp (US)	Box 3215, Evergreen CO 80437	2238863
AMC363133	AZ #113	"	Mohave	A	Lode	2010	10/2/2004	14 0360N 0060W 029	SW	Energy Metals Corp (US)	Box 3215, Evergreen CO 80437	2238863
AMC363134	AZ #114	"	Mohave	A	Lode	2010	10/2/2004	14 0360N 0060W 029	NW	Energy Metals Corp (US)	Box 3215, Evergreen CO 80437	2238863
AMC363135	AZ #115	"	Mohave	A	Lode	2010	10/2/2004	14 0360N 0060W 029	SW	Energy Metals Corp (US)	Box 3215, Evergreen CO 80437	2238863
AMC363136	AZ #116	"	Mohave	A	Lode	2010	10/2/2004	14 0360N 0060W 029	NW	Energy Metals Corp (US)	Box 3215, Evergreen CO 80437	2238863
AMC363137	AZ #248	"	Mohave	A	Lode	2010	10/2/2004	14 0360N 0060W 021	SW	Energy Metals Corp (US)	Box 3215, Evergreen CO 80437	2238863
AMC363138	AZ #249	"	Mohave	A	Lode	2010	10/2/2004	14 0360N 0060W 021	SW	Energy Metals Corp (US)	Box 3215, Evergreen CO 80437	2238863
AMC363139	AZ #250	"	Mohave	A	Lode	2010	10/2/2004	14 0360N 0060W 021	SW	Energy Metals Corp (US)	Box 3215, Evergreen CO 80437	2238863
AMC363140	AZ #117	"	Coconino	A	Lode	2010	9/30/2004	14 0390N 0020W 005	SE	Energy Metals Corp (US)	Box 3215, Evergreen CO 80437	2238863
AMC363141	AZ #118	"	Coconino	A	Lode	2010	9/30/2004	14 0390N 0020W 005	SE	Energy Metals Corp (US)	Box 3215, Evergreen CO 80437	2238863
AMC363142	AZ #284	"	Coconino	A	Lode	2010	9/30/2004	14 0390N 0020W 005	NE NW	Energy Metals Corp (US)	Box 3215, Evergreen CO 80437	2238863
AMC363143	AZ #285	"	Coconino	A	Lode	2010	9/30/2004	14 0390N 0020W 005	All	Energy Metals Corp (US)	Box 3215, Evergreen CO 80437	2238863
AMC363144	AZ #286	"	Coconino	A	Lode	2010	9/30/2004	14 0390N 0020W 005	SW SE	Energy Metals Corp (US)	Box 3215, Evergreen CO 80437	2238863
AMC363145	AZ #287	"	Coconino	A	Lode	2010	9/30/2004	14 0390N 0020W 005	SW SE	Energy Metals Corp (US)	Box 3215, Evergreen CO 80437	2238863
AMC363146	AZ #288	"	Coconino	A	Lode	2010	9/30/2004	14 0390N 0020W 005	NE	Energy Metals Corp (US)	Box 3215, Evergreen CO 80437	2238863
AMC363147	AZ #289	"	Coconino	A	Lode	2010	9/30/2004	14 0390N 0020W 005	NE SE	Energy Metals Corp (US)	Box 3215, Evergreen CO 80437	2238863
AMC363157	AZ #327	"	Coconino	A	Lode	2010	10/1/2004	14 0280N 0040E 020	SE	Energy Metals Corp (US)	Box 3215, Evergreen CO 80437	2238863
AMC363158	AZ #328	"	Coconino	A	Lode	2010	9/1/2004	14 0280N 0040E 020	SE	Energy Metals Corp (US)	Box 3215, Evergreen CO 80437	2238863
								14 0280N 0040E 021	SW	Energy Metals Corp (US)	Box 3215, Evergreen CO 80437	2238863
AMC363159	AZ #329	"	Coconino	A	Lode	2010	9/1/2004	14 0280N 0040E 021	SE	Energy Metals Corp (US)	Box 3215, Evergreen CO 80437	2238863
AMC363160	AZ #331	"	Coconino	A	Lode	2010	9/1/2004	14 0280N 0040E 020	SW	Energy Metals Corp (US)	Box 3215, Evergreen CO 80437	2238863
								14 0280N 0040E 021	NW			
								14 0280N 0040E 028	NE			
								14 0280N 0040E 029				
AMC363161	AZ #332	"	Coconino	A	Lode	2010	9/1/2004	14 0280N 0040E 021	SW	Energy Metals Corp (US)	Box 3215, Evergreen CO 80437	2238863
								14 0280N 0040E 028	NW			
AMC363162	AZ #334	"	Coconino	A	Lode	2010	9/1/2004	14 0280N 0060E 006	NW	Energy Metals Corp (US)	Box 3215, Evergreen CO 80437	2238863
AMC363163	AZ #335	"	Coconino	A	Lode	2010	9/1/2004	14 0280N 0060E 006	NW	Energy Metals Corp (US)	Box 3215, Evergreen CO 80437	2238863
AMC363164	AZ #336	"	Coconino	A	Lode	2010	9/1/2004	14 0280N 0060E 006	NW SW	Energy Metals Corp (US)	Box 3215, Evergreen CO 80437	2238863

RECEIVED
JUN 21 2010

ENERGY METALS CORPORATION (US), now known as URANIUM ONE AMERICAS, INC.

Arizona unpatented mining claims

Attachment to Arizona BLM State Office name and address change request

RECEIVED
BLM AZ STATE OFFICE

AMC363165	AZ #338	363109	Coconino	A	Lode	2010	9/1/2004	14 0280N 0060E 006	NE NW	Energy Metals Corp (US)	Box 3215, Evergreen CO 80437	2238863
AMC363166	AZ #339	"	Coconino	A	Lode	2010	9/1/2004	14 0280N 0060E 006	NE NW	Energy Metals Corp (US)	Box 3215, Evergreen CO 80437	2238863
AMC363167	AZ #340	"	Coconino	A	Lode	2010	9/1/2004	14 0280N 0060E 006	All	Energy Metals Corp (US)	Box 3215, Evergreen CO 80437	2238863
AMC363324	AZ #55	363324	Mohave	A	Lode	2010	10/3/2004	14 0380N 0040W 025	NW SW	Energy Metals Corp (US)	Box 3215, Evergreen CO 80437	2238863
AMC363325	AZ #56	"	Mohave	A	Lode	2010	10/3/2004	14 0380N 0040W 025	NW	Energy Metals Corp (US)	Box 3215, Evergreen CO 80437	2238863
AMC363326	AZ #57	"	Mohave	A	Lode	2010	10/3/2004	14 0380N 0040W 025	NW SW	Energy Metals Corp (US)	Box 3215, Evergreen CO 80437	2238863
AMC363327	AZ #58	"	Mohave	A	Lode	2010	10/3/2004	14 0380N 0040W 025	NW	Energy Metals Corp (US)	Box 3215, Evergreen CO 80437	2238863
AMC363328	AZ #59	"	Mohave	A	Lode	2010	10/3/2004	14 0380N 0040W 025	All	Energy Metals Corp (US)	Box 3215, Evergreen CO 80437	2238863
AMC363329	AZ #60	"	Mohave	A	Lode	2010	10/3/2004	14 0380N 0040W 025	NE NW	Energy Metals Corp (US)	Box 3215, Evergreen CO 80437	2238863
AMC363330	AZ #61	"	Mohave	A	Lode	2010	10/3/2004	14 0380N 0040W 027	SE	Energy Metals Corp (US)	Box 3215, Evergreen CO 80437	2238863
AMC363331	AZ #62	"	Mohave	A	Lode	2010	10/3/2004	14 0380N 0040W 027	NE SE	Energy Metals Corp (US)	Box 3215, Evergreen CO 80437	2238863
AMC363332	AZ #63	"	Mohave	A	Lode	2010	10/3/2004	14 0380N 0040W 027	SE	Energy Metals Corp (US)	Box 3215, Evergreen CO 80437	2238863
AMC363333	AZ #64	"	Mohave	A	Lode	2010	10/3/2004	14 0380N 0040W 027	NE SE	Energy Metals Corp (US)	Box 3215, Evergreen CO 80437	2238863
AMC363334	AZ #65	"	Mohave	A	Lode	2010	10/3/2004	14 0380N 0040W 027	SE	Energy Metals Corp (US)	Box 3215, Evergreen CO 80437	2238863
AMC363335	AZ #66	"	Mohave	A	Lode	2010	10/3/2004	14 0380N 0040W 027	NE SE	Energy Metals Corp (US)	Box 3215, Evergreen CO 80437	2238863
AMC363336	AZ #67	"	Mohave	A	Lode	2010	10/3/2004	14 0380N 0040W 026	SW	Energy Metals Corp (US)	Box 3215, Evergreen CO 80437	2238863
AMC363337	AZ #68	"	Mohave	A	Lode	2010	10/3/2004	14 0380N 0040W 026	NW SW	Energy Metals Corp (US)	Box 3215, Evergreen CO 80437	2238863
AMC363338	AZ #69	"	Mohave	A	Lode	2010	10/3/2004	14 0380N 0040W 026	SW	Energy Metals Corp (US)	Box 3215, Evergreen CO 80437	2238863
AMC363339	AZ #70	"	Mohave	A	Lode	2010	10/3/2004	14 0380N 0040W 026	NW SW	Energy Metals Corp (US)	Box 3215, Evergreen CO 80437	2238863
AMC363340	AZ #71	"	Mohave	A	Lode	2010	10/3/2004	14 0380N 0040W 026	SW	Energy Metals Corp (US)	Box 3215, Evergreen CO 80437	2238863
AMC363341	AZ #72	"	Mohave	A	Lode	2010	10/3/2004	14 0380N 0040W 026	NW SW	Energy Metals Corp (US)	Box 3215, Evergreen CO 80437	2238863
AMC363342	AZ #73	"	Mohave	A	Lode	2010	10/3/2004	14 0380N 0040W 034	NE	Energy Metals Corp (US)	Box 3215, Evergreen CO 80437	2238863
								14 0380N 0040W 035	NW	Energy Metals Corp (US)	Box 3215, Evergreen CO 80437	2238863
AMC363343	AZ #74	"	Mohave	A	Lode	2010	10/3/2004	14 0380N 0040W 035	NW	Energy Metals Corp (US)	Box 3215, Evergreen CO 80437	2238863
AMC363344	AZ #75	"	Mohave	A	Lode	2010	10/3/2004	14 0380N 0040W 035	NW	Energy Metals Corp (US)	Box 3215, Evergreen CO 80437	2238863
AMC363345	AZ #84	"	Mohave	A	Lode	2010	10/3/2004	14 0380N 0040W 017	SW	Energy Metals Corp (US)	Box 3215, Evergreen CO 80437	2238863
								14 0380N 0040W 020	NW	Energy Metals Corp (US)	Box 3215, Evergreen CO 80437	2238863
AMC363346	AZ #85	"	Mohave	A	Lode	2010	10/3/2004	14 0380N 0040W 017	NW SW	Energy Metals Corp (US)	Box 3215, Evergreen CO 80437	2238863
AMC363347	AZ #86	"	Mohave	A	Lode	2010	10/3/2004	14 0380N 0040W 017	SW	Energy Metals Corp (US)	Box 3215, Evergreen CO 80437	2238863
								14 0380N 0040W 020	NW	Energy Metals Corp (US)	Box 3215, Evergreen CO 80437	2238863
AMC363348	AZ #87	"	Mohave	A	Lode	2010	10/3/2004	14 0380N 0040W 017	NW SW	Energy Metals Corp (US)	Box 3215, Evergreen CO 80437	2238863
AMC363349	AZ #88	"	Mohave	A	Lode	2010	10/3/2004	14 0380N 0040W 017	SW	Energy Metals Corp (US)	Box 3215, Evergreen CO 80437	2238863
								14 0380N 0040W 020	NW	Energy Metals Corp (US)	Box 3215, Evergreen CO 80437	2238863
AMC363350	AZ #89	"	Mohave	A	Lode	2010	10/3/2004	14 0380N 0040W 017	NW SW	Energy Metals Corp (US)	Box 3215, Evergreen CO 80437	2238863
AMC363351	AZ #91	"	Coconino	A	Lode	2010	9/30/2004	14 0390N 0020W 013	SE	Energy Metals Corp (US)	Box 3215, Evergreen CO 80437	2238863
AMC363352	AZ #92	"	Coconino	A	Lode	2010	9/30/2004	14 0390N 0020W 013	NE SE	Energy Metals Corp (US)	Box 3215, Evergreen CO 80437	2238863
AMC363353	AZ #93	"	Coconino	A	Lode	2010	9/30/2004	14 0390N 0020W 013	SE	Energy Metals Corp (US)	Box 3215, Evergreen CO 80437	2238863
AMC363354	AZ #94	"	Coconino	A	Lode	2010	9/30/2004	14 0390N 0020W 013	NE SE	Energy Metals Corp (US)	Box 3215, Evergreen CO 80437	2238863
AMC363355	AZ #95	"	Coconino	A	Lode	2010	9/30/2004	14 0390N 0020W 013	SE	Energy Metals Corp (US)	Box 3215, Evergreen CO 80437	2238863
AMC363356	AZ #96	"	Coconino	A	Lode	2010	9/30/2004	14 0390N 0020W 013	NE SE	Energy Metals Corp (US)	Box 3215, Evergreen CO 80437	2238863
AMC363357	AZ #203	"	Mohave	A	Lode	2010	10/1/2004	14 0360N 0050W 019	NE SE	Energy Metals Corp (US)	Box 3215, Evergreen CO 80437	2238863
AMC363358	AZ #204	"	Mohave	A	Lode	2010	10/1/2004	14 0360N 0050W 019	SE	Energy Metals Corp (US)	Box 3215, Evergreen CO 80437	2238863
AMC363359	AZ #205	"	Mohave	A	Lode	2010	10/1/2004	14 0360N 0050W 019	SE	Energy Metals Corp (US)	Box 3215, Evergreen CO 80437	2238863
AMC363360	AZ #206	"	Mohave	A	Lode	2010	10/1/2004	14 0350N 0060W 003	NW	Energy Metals Corp (US)	Box 3215, Evergreen CO 80437	2238863

200
299

ENERGY METALS CORPORATION (US), now known as URANIUM ONE AMERICAS, INC.

Arizona unpatented mining claims

Attachment to Arizona BLM State Office name and address change request

RECEIVED

AMC363361	AZ #207	363324	Mohave	A	Lode	2010	10/1/2004	14 0350N 0060W 003	NW	Energy Metals Corp (US)	Box 3215, Evergreen CO 80437	2238863
AMC363362	AZ #208	"	Mohave	A	Lode	2010	10/1/2004	14 0350N 0060W 003	NW	Energy Metals Corp (US)	Box 3215, Evergreen CO 80437	2238863
AMC363363	AZ #209	"	Mohave	A	Lode	2010	10/1/2004	14 0350N 0060W 003	NW	Energy Metals Corp (US)	Box 3215, Evergreen CO 80437	2238863
AMC363364	AZ #210	"	Mohave	A	Lode	2010	10/1/2004	14 0360N 0060W 034	SW SE	Energy Metals Corp (US)	Box 3215, Evergreen CO 80437	2238863
AMC363365	AZ #211	"	Mohave	A	Lode	2010	10/1/2004	14 0350N 0060W 003	NE NW	Energy Metals Corp (US)	Box 3215, Evergreen CO 80437	2238863
AMC363366	AZ #212	"	Mohave	A	Lode	2010	10/1/2004	14 0350N 0060W 003	NE NW	Energy Metals Corp (US)	Box 3215, Evergreen CO 80437	2238863
AMC363367	AZ #213	"	Mohave	A	Lode	2010	10/1/2004	14 0350N 0060W 003	NE NW	Energy Metals Corp (US)	Box 3215, Evergreen CO 80437	2238863
AMC363368	AZ #214	"	Mohave	A	Lode	2010	10/1/2004	14 0350N 0060W 003	NE NW	Energy Metals Corp (US)	Box 3215, Evergreen CO 80437	2238863
AMC363369	AZ #215	"	Mohave	A	Lode	2010	10/1/2004	14 0350N 0060W 006	SE	Energy Metals Corp (US)	Box 3215, Evergreen CO 80437	2238863
AMC363370	AZ #216	"	Mohave	A	Lode	2010	10/1/2004	14 0350N 0060W 006	SE	Energy Metals Corp (US)	Box 3215, Evergreen CO 80437	2238863
AMC363371	AZ #217	"	Mohave	A	Lode	2010	10/1/2004	14 0350N 0060W 006 14 0350N 0060W 007	SE NE	Energy Metals Corp (US)	Box 3215, Evergreen CO 80437	2238863
AMC363372	AZ #218	"	Mohave	A	Lode	2010	10/1/2004	14 0350N 0060W 007	NE	Energy Metals Corp (US)	Box 3215, Evergreen CO 80437	2238863
AMC363373	AZ #219	"	Mohave	A	Lode	2010	10/1/2004	14 0350N 0060W 007	NE	Energy Metals Corp (US)	Box 3215, Evergreen CO 80437	2238863
AMC363374	AZ #220A	"	Mohave	A	Lode	2010	10/1/2004	14 0350N 0060W 005 14 0350N 0060W 006	SW SE	Energy Metals Corp (US)	Box 3215, Evergreen CO 80437	2238863
AMC363375	AZ #221A	"	Mohave	A	Lode	2010	10/1/2004	14 0350N 0060W 005 14 0350N 0060W 006	SW SE	Energy Metals Corp (US)	Box 3215, Evergreen CO 80437	2238863
AMC363376	AZ #222A	"	Mohave	A	Lode	2010	10/1/2004	14 0350N 0060W 005 14 0350N 0060W 006 14 0350N 0060W 007 14 0350N 0060W 008	SW SE NE NW	Energy Metals Corp (US)	Box 3215, Evergreen CO 80437	2238863
AMC363377	AZ #223A	"	Mohave	A	Lode	2010	10/1/2004	14 0350N 0060W 007 14 0350N 0060W 008	NE NW	Energy Metals Corp (US)	Box 3215, Evergreen CO 80437	2238863
AMC363378	AZ #224A	"	Mohave	A	Lode	2010	10/1/2004	14 0350N 0060W 007 14 0350N 0060W 008	NE NW	Energy Metals Corp (US)	Box 3215, Evergreen CO 80437	2238863
AMC363379	AZ #220	"	Mohave	A	Lode	2010	10/3/2004	14 0370N 0030W 017	NE	Energy Metals Corp (US)	Box 3215, Evergreen CO 80437	2238863
AMC363380	AZ #221	"	Mohave	A	Lode	2010	10/3/2004	14 0370N 0030W 017	NE	Energy Metals Corp (US)	Box 3215, Evergreen CO 80437	2238863
AMC363381	AZ #222	"	Mohave	A	Lode	2010	10/3/2004	14 0370N 0030W 017	NE SE	Energy Metals Corp (US)	Box 3215, Evergreen CO 80437	2238863
AMC363382	AZ #223	"	Mohave	A	Lode	2010	10/3/2004	14 0370N 0030W 017	NE SE	Energy Metals Corp (US)	Box 3215, Evergreen CO 80437	2238863
AMC363383	AZ #224	"	Coconino Mohave	A	Lode	2010	10/3/2004	14 0370N 0030W 016	NW SW	Energy Metals Corp (US)	Box 3215, Evergreen CO 80437	2238863
AMC363384	AZ #225	"	Coconino Mohave	A	Lode	2010	10/3/2004	14 0380N 0030W 019 14 0380N 0030W 020	NE NW	Energy Metals Corp (US)	Box 3215, Evergreen CO 80437	2238863
AMC363385	AZ #226	"	Coconino Mohave	A	Lode	2010	10/3/2004	14 0380N 0030W 019 14 0380N 0030W 020	NE SE NW SW	Energy Metals Corp (US)	Box 3215, Evergreen CO 80437	2238863
AMC363386	AZ #227	"	Coconino Mohave	A	Lode	2010	10/3/2004	14 0380N 0030W 019 14 0380N 0030W 020	SE SW	Energy Metals Corp (US)	Box 3215, Evergreen CO 80437	2238863
AMC363387	AZ #228	"	Coconino Mohave	A	Lode	2010	10/3/2004	14 0380N 0030W 019 14 0380N 0030W 020	SE SW	Energy Metals Corp (US)	Box 3215, Evergreen CO 80437	2238863
AMC363388	AZ #229	"	Coconino Mohave	A	Lode	2010	10/3/2004	14 0380N 0030W 020	NW	Energy Metals Corp (US)	Box 3215, Evergreen CO 80437	2238863
AMC363389	AZ #230	"	Coconino Mohave	A	Lode	2010	10/3/2004	14 0380N 0030W 020	NW	Energy Metals Corp (US)	Box 3215, Evergreen CO 80437	2238863



ENERGY METALS CORPORATION (US), now known as URANIUM ONE AMERICAS, INC.

Arizona unpatented mining claims

Attachment to Arizona BLM State Office name and address change request

RECEIVED

AMC363390	AZ #231	363324	Coconino	A	Lode	2010	10/3/2004	14 0380N 0030W 020	NW	Energy Metals Corp (US)	Box 3215, Evergreen CO 80437	2238863
AMC363391	AZ #232	"	Mohave	A	Lode	2010	10/3/2004	14 0380N 0030W 020	NW SW	Energy Metals Corp (US)	Box 3215, Evergreen CO 80437	2238863
AMC363392	AZ #233	"	Coconino	A	Lode	2010	10/3/2004	14 0380N 0030W 020	SW	Energy Metals Corp (US)	Box 3215, Evergreen CO 80437	2238863
AMC363393	AZ #234	"	Mohave	A	Lode	2010	10/3/2004	14 0380N 0030W 020	SW	Energy Metals Corp (US)	Box 3215, Evergreen CO 80437	2238863
AMC363407	AZ #248	"	Mohave	A	Lode	2010	10/1/2004	14 0350N 0050W 001	SE	Energy Metals Corp (US)	Box 3215, Evergreen CO 80437	2238863
AMC363408	AZ #249	"	Mohave	A	Lode	2010	10/1/2004	14 0350N 0050W 001	SE	Energy Metals Corp (US)	Box 3215, Evergreen CO 80437	2238863
AMC363409	AZ #250	"	Mohave	A	Lode	2010	10/1/2004	14 0350N 0050W 001	SE	Energy Metals Corp (US)	Box 3215, Evergreen CO 80437	2238863
AMC363410	AZ #251	"	Mohave	A	Lode	2010	10/1/2004	14 0350N 0040W 006	SW	Energy Metals Corp (US)	Box 3215, Evergreen CO 80437	2238863
AMC363411	AZ #252	"	Mohave	A	Lode	2010	10/1/2004	14 0350N 0050W 012	NE	Energy Metals Corp (US)	Box 3215, Evergreen CO 80437	2238863
AMC363412	AZ #253	"	Mohave	A	Lode	2010	10/1/2004	14 0350N 0050W 012	NE	Energy Metals Corp (US)	Box 3215, Evergreen CO 80437	2238863
AMC363413	AZ #254	"	Mohave	A	Lode	2010	10/1/2004	14 0350N 0050W 012	NE	Energy Metals Corp (US)	Box 3215, Evergreen CO 80437	2238863
AMC363414	AZ #255	"	Mohave	A	Lode	2010	10/1/2004	14 0350N 0040W 007	NW	Energy Metals Corp (US)	Box 3215, Evergreen CO 80437	2238863
AMC363415	AZ #256	"	Mohave	A	Lode	2010	10/1/2004	14 0350N 0060W 008	SE	Energy Metals Corp (US)	Box 3215, Evergreen CO 80437	2238863
AMC363416	AZ #257	"	Mohave	A	Lode	2010	10/1/2004	14 0350N 0060W 008	SE	Energy Metals Corp (US)	Box 3215, Evergreen CO 80437	2238863
AMC363417	AZ #258	"	Mohave	A	Lode	2010	10/1/2004	14 0350N 0060W 009	SW	Energy Metals Corp (US)	Box 3215, Evergreen CO 80437	2238863
AMC363418	AZ #259	"	Mohave	A	Lode	2010	10/1/2004	14 0350N 0060W 009	SW	Energy Metals Corp (US)	Box 3215, Evergreen CO 80437	2238863
AMC363419	AZ #260	"	Mohave	A	Lode	2010	10/1/2004	14 0350N 0060W 017	NE	Energy Metals Corp (US)	Box 3215, Evergreen CO 80437	2238863
AMC363420	AZ #261	"	Mohave	A	Lode	2010	10/1/2004	14 0350N 0060W 017	NE	Energy Metals Corp (US)	Box 3215, Evergreen CO 80437	2238863
AMC363421	AZ #262	"	Mohave	A	Lode	2010	10/1/2004	14 0350N 0060W 016	NW	Energy Metals Corp (US)	Box 3215, Evergreen CO 80437	2238863
AMC363422	AZ #263	"	Mohave	A	Lode	2010	10/1/2004	14 0350N 0060W 016	NW	Energy Metals Corp (US)	Box 3215, Evergreen CO 80437	2238863
AMC363433	AZ #274	"	Mohave	A	Lode	2010	10/2/2004	14 0380N 0060W 028	SW SE	Energy Metals Corp (US)	Box 3215, Evergreen CO 80437	2238863
AMC363434	AZ #275	"	Mohave	A	Lode	2010	10/2/2004	14 0380N 0060W 028	SW SE	Energy Metals Corp (US)	Box 3215, Evergreen CO 80437	2238863
AMC363435	AZ #276	"	Mohave	A	Lode	2010	10/2/2004	14 0380N 0060W 028	SW SE	Energy Metals Corp (US)	Box 3215, Evergreen CO 80437	2238863
AMC363436	AZ #277	"	Mohave	A	Lode	2010	10/2/2004	14 0380N 0060W 028	SW SE	Energy Metals Corp (US)	Box 3215, Evergreen CO 80437	2238863
AMC363437	AZ #278	"	Mohave	A	Lode	2010	10/2/2004	14 0380N 0060W 033	NE NW	Energy Metals Corp (US)	Box 3215, Evergreen CO 80437	2238863
AMC363438	AZ #279	"	Mohave	A	Lode	2010	10/2/2004	14 0380N 0060W 033	NE NW	Energy Metals Corp (US)	Box 3215, Evergreen CO 80437	2238863
AMC363439	AZ #280	"	Mohave	A	Lode	2010	10/2/2004	14 0380N 0060W 028	SE	Energy Metals Corp (US)	Box 3215, Evergreen CO 80437	2238863
AMC363440	AZ #281	"	Mohave	A	Lode	2010	10/2/2004	14 0380N 0060W 028	SE	Energy Metals Corp (US)	Box 3215, Evergreen CO 80437	2238863
AMC363441	AZ #282	"	Mohave	A	Lode	2010	10/2/2004	14 0380N 0060W 028	SE	Energy Metals Corp (US)	Box 3215, Evergreen CO 80437	2238863
AMC363442	AZ #283	"	Mohave	A	Lode	2010	10/2/2004	14 0380N 0060W 033	NE	Energy Metals Corp (US)	Box 3215, Evergreen CO 80437	2238863
AMC363443	AZ #290	"	Coconino	A	Lode	2010	9/30/2004	14 0390N 0010W 018	NE	Energy Metals Corp (US)	Box 3215, Evergreen CO 80437	2238863
AMC363444	AZ #291	"	Coconino	A	Lode	2010	9/30/2004	14 0390N 0010W 018	NW SW	Energy Metals Corp (US)	Box 3215, Evergreen CO 80437	2238863
AMC363445	AZ #292	"	Coconino	A	Lode	2010	9/30/2004	14 0390N 0010W 018	NW SW	Energy Metals Corp (US)	Box 3215, Evergreen CO 80437	2238863
AMC363446	AZ #293	"	Coconino	A	Lode	2010	9/30/2004	14 0390N 0010W 018	NW SW	Energy Metals Corp (US)	Box 3215, Evergreen CO 80437	2238863
AMC363447	AZ #294	"	Coconino	A	Lode	2010	9/30/2004	14 0390N 0010W 018	SW	Energy Metals Corp (US)	Box 3215, Evergreen CO 80437	2238863
AMC363448	AZ #295	"	Coconino	A	Lode	2010	9/30/2004	14 0390N 0010W 018	SW	Energy Metals Corp (US)	Box 3215, Evergreen CO 80437	2238863
AMC368816	AZ #235	368816	Mohave	A	Lode	2010	9/26/2005	14 0350N 0050W 014	NW	Energy Metals Corp (US)	Box 3215, Evergreen CO 80437	2238863
AMC368817	AZ #236	"	Mohave	A	Lode	2010	9/26/2005	14 0350N 0050W 014	NW	Energy Metals Corp (US)	Box 3215, Evergreen CO 80437	2238863
AMC368818	AZ #237	"	Mohave	A	Lode	2010	9/26/2005	14 0350N 0050W 014	NW	Energy Metals Corp (US)	Box 3215, Evergreen CO 80437	2238863

2009 NOV 25 A 8 28



ENERGY METALS CORPORATION (US), now known as URANIUM ONE AMERICAS, INC.

Arizona unpatented mining claims

Attachment to Arizona BLM State Office name and address change request

RECEIVED

AMC368819	AZ #238	368816	Mohave	A	Lode	2010	9/26/2005	14 0350N 0050W 014	NW SW	Energy Metals Corp (US)	Box 3215, Evergreen CO 80437	2238863
AMC368820	AZ #239	"	Mohave	A	Lode	2010	9/26/2005	14 0350N 0050W 014	SW	Energy Metals Corp (US)	Box 3215, Evergreen CO 80437	2238863
AMC368821	AZ #240	"	Mohave	A	Lode	2010	9/26/2005	14 0350N 0050W 014	NE	Energy Metals Corp (US)	Box 3215, Evergreen CO 80437	2238863
AMC368822	AZ #241	"	Mohave	A	Lode	2010	9/26/2005	14 0350N 0050W 014	NE	Energy Metals Corp (US)	Box 3215, Evergreen CO 80437	2238863
AMC368823	AZ #242	"	Mohave	A	Lode	2010	9/26/2005	14 0350N 0050W 014	NE	Energy Metals Corp (US)	Box 3215, Evergreen CO 80437	2238863
AMC368824	AZ #243	"	Mohave	A	Lode	2010	9/26/2005	14 0350N 0050W 014	NE SE	Energy Metals Corp (US)	Box 3215, Evergreen CO 80437	2238863
AMC368825	AZ #244	"	Mohave	A	Lode	2010	9/26/2005	14 0350N 0050W 014	SE	Energy Metals Corp (US)	Box 3215, Evergreen CO 80437	2238863
AMC368826	AZ #245	"	Mohave	A	Lode	2010	9/26/2005	14 0350N 0050W 013	NW	Energy Metals Corp (US)	Box 3215, Evergreen CO 80437	2238863
								14 0350N 0050W 014	NE	Energy Metals Corp (US)	Box 3215, Evergreen CO 80437	2238863
AMC368827	AZ #245A	"	Mohave	A	Lode	2010	9/26/2005	14 0350N 0050W 013	NW	Energy Metals Corp (US)	Box 3215, Evergreen CO 80437	2238863
								14 0350N 0050W 014	NE	Energy Metals Corp (US)	Box 3215, Evergreen CO 80437	2238863
AMC368828	AZ #245 B	"	Mohave	A	Lode	2010	9/26/2005	14 0350N 0050W 013	NW	Energy Metals Corp (US)	Box 3215, Evergreen CO 80437	2238863
								14 0350N 0050W 014	NE	Energy Metals Corp (US)	Box 3215, Evergreen CO 80437	2238863
AMC368829	AZ #245 C	"	Mohave	A	Lode	2010	9/26/2005	14 0350N 0050W 013	NW SW	Energy Metals Corp (US)	Box 3215, Evergreen CO 80437	2238863
								14 0350N 0050W 014	NE SE	Energy Metals Corp (US)	Box 3215, Evergreen CO 80437	2238863
AMC368830	AZ #246	"	Mohave	A	Lode	2010	9/26/2005	14 0350N 0050W 013	NW	Energy Metals Corp (US)	Box 3215, Evergreen CO 80437	2238863
AMC368831	AZ #247	"	Mohave	A	Lode	2010	9/26/2005	14 0350N 0050W 013	NE NW	Energy Metals Corp (US)	Box 3215, Evergreen CO 80437	2238863
AMC375060	DW #1	375060	La Paz	A	Lode	2010	8/9/2006	14 0100N 0140W 036	NE	Energy Metals Corp (US)	Box 3215, Evergreen CO 80437	2238863
AMC375061	DW #2	"	La Paz	A	Lode	2010	8/9/2006	14 0100N 0140W 025	SE	Energy Metals Corp (US)	Box 3215, Evergreen CO 80437	2238863
								14 0100N 0140W 036	NE	Energy Metals Corp (US)	Box 3215, Evergreen CO 80437	2238863
AMC375062	DW #3	"	La Paz	A	Lode	2010	8/9/2006	14 0100N 0140W 036	NE	Energy Metals Corp (US)	Box 3215, Evergreen CO 80437	2238863
AMC375063	DW #4	"	La Paz	A	Lode	2010	8/9/2006	14 0100N 0140W 036	NE	Energy Metals Corp (US)	Box 3215, Evergreen CO 80437	2238863
AMC375064	DW #5	"	La Paz	A	Lode	2010	8/9/2006	14 0100N 0140W 025	SE	Energy Metals Corp (US)	Box 3215, Evergreen CO 80437	2238863
								14 0100N 0140W 036	NE	Energy Metals Corp (US)	Box 3215, Evergreen CO 80437	2238863
AMC375065	DW #6	"	La Paz	A	Lode	2010	8/9/2006	14 0100N 0140W 025	SE	Energy Metals Corp (US)	Box 3215, Evergreen CO 80437	2238863
								14 0100N 0140W 036	NE	Energy Metals Corp (US)	Box 3215, Evergreen CO 80437	2238863
AMC375066	DW #7	"	La Paz	A	Lode	2010	8/9/2006	14 0100N 0140W 036	NE	Energy Metals Corp (US)	Box 3215, Evergreen CO 80437	2238863
AMC375067	DW #8	"	La Paz	A	Lode	2010	8/9/2006	14 0100N 0140W 025	SE	Energy Metals Corp (US)	Box 3215, Evergreen CO 80437	2238863
								14 0100N 0140W 036	NE	Energy Metals Corp (US)	Box 3215, Evergreen CO 80437	2238863
AMC375068	DW #9	"	La Paz	A	Lode	2010	8/9/2006	14 0100N 0140W 036	NE NW	Energy Metals Corp (US)	Box 3215, Evergreen CO 80437	2238863
AMC375069	DW #10	"	La Paz	A	Lode	2010	8/9/2006	14 0100N 0140W 025	SW SE	Energy Metals Corp (US)	Box 3215, Evergreen CO 80437	2238863
								14 0100N 0140W 036	NE NW	Energy Metals Corp (US)	Box 3215, Evergreen CO 80437	2238863
AMC375070	DW #11	"	La Paz	A	Lode	2010	8/9/2006	14 0100N 0140W 036	NW	Energy Metals Corp (US)	Box 3215, Evergreen CO 80437	2238863
AMC375071	DW #12	"	La Paz	A	Lode	2010	8/9/2006	14 0100N 0140W 025	SW	Energy Metals Corp (US)	Box 3215, Evergreen CO 80437	2238863
								14 0100N 0140W 036	NW	Energy Metals Corp (US)	Box 3215, Evergreen CO 80437	2238863
AMC375072	DW #13	"	La Paz	A	Lode	2010	8/9/2006	14 0100N 0140W 036	NW	Energy Metals Corp (US)	Box 3215, Evergreen CO 80437	2238863
AMC375073	DW #14	"	La Paz	A	Lode	2010	8/9/2006	14 0100N 0140W 025	SW	Energy Metals Corp (US)	Box 3215, Evergreen CO 80437	2238863
								14 0100N 0140W 036	NW	Energy Metals Corp (US)	Box 3215, Evergreen CO 80437	2238863
AMC375074	DW #15	"	La Paz	A	Lode	2010	8/9/2006	14 0100N 0140W 036	NW	Energy Metals Corp (US)	Box 3215, Evergreen CO 80437	2238863
AMC375075	DW #16	"	La Paz	A	Lode	2010	8/9/2006	14 0100N 0140W 025	SW	Energy Metals Corp (US)	Box 3215, Evergreen CO 80437	2238863
								14 0100N 0140W 036	NW	Energy Metals Corp (US)	Box 3215, Evergreen CO 80437	2238863
AMC375076	DW #17	"	La Paz	A	Lode	2010	8/9/2006	14 0100N 0140W 036	NW	Energy Metals Corp (US)	Box 3215, Evergreen CO 80437	2238863



ENERGY METALS CORPORATION (US), now known as URANIUM ONE AMERICAS, INC.

Arizona unpatented mining claims

Attachment to Arizona BLM State Office name and address change request

AMC375077	DW #18	375060	La Paz	A	Lode	2010	8/9/2006	14 0100N 0140W 025 14 0100N 0140W 026 14 0100N 0140W 035 14 0100N 0140W 036	SW SE NE NW	Energy Metals Corp (US)	Box 3215, Evergreen CO 80437	2238863
AMC375078	DW #19	"	La Paz	A	Lode	2010	8/9/2006	14 0100N 0140W 025	SE	Energy Metals Corp (US)	Box 3215, Evergreen CO 80437	2238863
AMC375079	DW #20	"	La Paz	A	Lode	2010	8/9/2006	14 0100N 0140W 025	NE SE	Energy Metals Corp (US)	Box 3215, Evergreen CO 80437	2238863
AMC375080	DW #21	"	La Paz	A	Lode	2010	8/9/2006	14 0100N 0140W 025	SE	Energy Metals Corp (US)	Box 3215, Evergreen CO 80437	2238863
AMC375081	DW #22	"	La Paz	A	Lode	2010	8/9/2006	14 0100N 0140W 025	NE SE	Energy Metals Corp (US)	Box 3215, Evergreen CO 80437	2238863
AMC375082	DW #23	"	La Paz	A	Lode	2010	8/9/2006	14 0100N 0140W 025	SE	Energy Metals Corp (US)	Box 3215, Evergreen CO 80437	2238863
AMC375083	DW #24	"	La Paz	A	Lode	2010	8/9/2006	14 0100N 0140W 025	NE SE	Energy Metals Corp (US)	Box 3215, Evergreen CO 80437	2238863
AMC375084	DW #25	"	La Paz	A	Lode	2010	8/9/2006	14 0100N 0140W 025	SE	Energy Metals Corp (US)	Box 3215, Evergreen CO 80437	2238863
AMC375085	DW #26	"	La Paz	A	Lode	2010	8/9/2006	14 0100N 0140W 025	NE SE	Energy Metals Corp (US)	Box 3215, Evergreen CO 80437	2238863
AMC375086	DW #27	"	La Paz	A	Lode	2010	8/9/2006	14 0100N 0140W 025	SW SE	Energy Metals Corp (US)	Box 3215, Evergreen CO 80437	2238863
AMC375087	DW #28	"	La Paz	A	Lode	2010	8/9/2006	14 0100N 0140W 025	All	Energy Metals Corp (US)	Box 3215, Evergreen CO 80437	2238863
AMC375088	DW #29	"	La Paz	A	Lode	2010	8/9/2006	14 0100N 0140W 025	SW	Energy Metals Corp (US)	Box 3215, Evergreen CO 80437	2238863
AMC375089	DW #30	"	La Paz	A	Lode	2010	8/9/2006	14 0100N 0140W 025	NW SW	Energy Metals Corp (US)	Box 3215, Evergreen CO 80437	2238863
AMC375090	DW #31	"	La Paz	A	Lode	2010	8/9/2006	14 0100N 0140W 025	SW	Energy Metals Corp (US)	Box 3215, Evergreen CO 80437	2238863
AMC375091	DW #32	"	La Paz	A	Lode	2010	8/9/2006	14 0100N 0140W 025	NW SW	Energy Metals Corp (US)	Box 3215, Evergreen CO 80437	2238863
AMC375092	DW #33	"	La Paz	A	Lode	2010	8/9/2006	14 0100N 0140W 025	SW	Energy Metals Corp (US)	Box 3215, Evergreen CO 80437	2238863
AMC375093	DW #34	"	La Paz	A	Lode	2010	8/9/2006	14 0100N 0140W 025	NW SW	Energy Metals Corp (US)	Box 3215, Evergreen CO 80437	2238863
AMC375094	DW #35	"	La Paz	A	Lode	2010	8/9/2006	14 0100N 0140W 025 14 0100N 0140W 026	SW SE	Energy Metals Corp (US)	Box 3215, Evergreen CO 80437	2238863
AMC375095	DW #36	"	La Paz	A	Lode	2010	8/9/2006	14 0100N 0140W 025 14 0100N 0140W 026	NW SW NE SE	Energy Metals Corp (US)	Box 3215, Evergreen CO 80437	2238863
Total		230										



RECEIVED
BLM AZ STATE OFFICE
2009 NOV 25 A 8:28
EVERGREEN, ARIZONA

AZ CORPORATION COMMISSION
FILED

AZ Corp. C

02948

OCT 22 2009

FILE NO. F. 11839810

DO NOT FURNISH THIS SECTION

1. The corporate records must identify a corporate entity which may be "corporation," "company," "firm," "trust," "partnership" or an abbreviation of any of these words. If you are the holder or assignor of a trade name or trademark, check the Department of Trademark holder form. If you intend to use the name in Arizona, you must adopt Arizona rules and provide a resolution listing the name, which must be available in the state's Secretary of State.

2. You must provide the total duration in years for which your corporation was formed to exist. If perpetual, state so. If limited to the term, state the term. Do not have blank, or state not applicable.

7683-F

3. The statutory agent must provide both a physical and mailing address. If checking agent has a P.O. Box, they must also provide a physical agent address/location.

APPLICATION FOR NEW AUTHORITY TO TRANACT BUSINESS IN ARIZONA

Pursuant to A.R.S. §§ 10-11804 & 10-11504

The name of the corporation is: Energy Metals Corporation (U.S.)
A(s) Arizona Corporation
(State, Province or Country)

I. We are a foreign corporation currently authorized to transact business in Arizona and want you to file this Application for New Authority pursuant to A.R.S. § 10-11804 because we have changed the following in our domestic jurisdiction:

- Our actual corporate name (or the name under which we originally obtained authority to transact).
- The period of our duration.
- The state, province or country of our incorporation.

1. The exact name of the foreign corporation is

Division One American, Inc.

If the exact name of the foreign corporation is not available for use in the state, state the alternate name adopted for use by the corporation in Arizona is

2. The name of the state, province or country in which the foreign corporation is incorporated is

Nevada

3. The foreign corporation was incorporated on the 2nd day of September

2004 and the point of its creation is Togo

4. The street address of the principal office of the foreign corporation in the state, province or country of its incorporation is

Mailing address: 1115 East Tenth Avenue, Suite 300
Denver, Colorado 80202

Principal Office:
c/o The Corporate Trust Company
6700 West 1st
Plano, TX 75075

5. The name and street address of the statutory agent for the foreign corporation in

Arizona is: CE Corporation System

2334 E Camelback Road

Phoenix, Arizona 85016

Arizona Corporation Commission
Department 0200001

Arizona Corporation Commission

DO NOT FILL IN THIS SECTION

5a. Indicate in which column the Annual Report should be mailed.

6. If the purpose of your corporation (see any Declaration with regard to this matter, as indicated, if not, state no business or bank stock.

8. The total number of shares authorized (not issued) cannot be blank or "Not Applicable." Number must include Article of Incorporation for domestic state.

5b. The exact address of the home/phase of business of the foreign corporation in Article of Incorporation from the street address of the statutory agent is:

6a. The Annual Report and general correspondence should be mailed to the address specified above in section 4, X or 5a.

7. The purpose of the corporation is to engage in any and all lawful business in which corporations may engage in the state, portion or territory under whose law the foreign corporation is incorporated, with the following limitations if any:

7. The names and legal business addresses of the current directors and officers of the foreign corporation are: (Check additional sheets if necessary.)

Name: _____
Address: _____
City, State, Zip: _____

Name: _____
Address: _____
City, State, Zip: _____

Name: _____
Address: _____
City, State, Zip: _____

Name: _____
Address: _____
City, State, Zip: _____

SEE ATTACHED

RECEIVED
LM/ZA/INTER-OFFICE
2011 NOV 25 A 8:29
INTERNATIONAL BUSINESS

8. The foreign corporation is authorized to issue 10,000 shares, limited as follows: (Check additional sheets if necessary.)

10,000 shares of Common [class or series] stock at
2 no par value or par value of \$ _____ per share.
_____ shares of _____ [class or series] stock at
_____ no par value or par value of \$ _____ per share.
_____ shares of _____ [class or series] stock at
_____ no par value or par value of \$ _____ per share.

04-21-08 06:52p

18800-Form

ARIZONA

31

DO NOT FURNISH THIS SECTION

1. The total number of shares of common stock of the corporation, if any, is shown on the face of the certificate of incorporation or the certificate of increase of capital of the corporation, or both, as the case may be.

The Application must be accompanied by the following: (A) Certificate of Incorporation, as amended, within 30 days of delivery to the Department, by a duly authorized officer.

(B) A certified copy of your exhibit of Transmittal, as amended, and Form AZ-CORP-101, and a certificate of compliance or statement of compliance of your stock to the Arizona Uniform Gifts to Minors Act, if applicable, and a copy of the Arizona Uniform Gifts to Minors Act, if applicable, and a copy of the Arizona Uniform Gifts to Minors Act, if applicable, and a copy of the Arizona Uniform Gifts to Minors Act, if applicable.

The application is subject to the approval by consulting the relevant laws.

2. The foreign corporation has issued 100 shares, described as follows:
100 shares of Common (class or series) stock at
X no par value or par value of \$ per share.
_____ shares of _____ (class or series) stock at
_____ no par value or par value of \$ _____ per share.
_____ shares of _____ (class or series) stock at
_____ no par value or par value of \$ _____ per share.

3. The duration of business for foreign corporation liability insurance covered in Arizona is _____
through completion and ending

Effective 21st day of October, 2008

Executed by: [Signature]

[Name] [Title]

NAME _____ FIRM _____
[Address] [Address]

ACCEPTANCE OF AFFIDAVIT BY STATE CLERK

The undersigned hereby certifies that the application is substantially correct and true in accordance with the laws of the State of Arizona.

[Signature]
[Signature]

CT Corporation System
[Address]

RECEIVED
IN AZ STATE OFFICE
2009 NOV 25 A 8:29
PHOENIX, ARIZONA

URANIUM ONE AMERICAS, INC.

LIST OF OFFICERS & DIRECTORS

Officers

Dennis Shover <i>President</i>	8025 East Teller Avenue, Suite 500 Denver, CO 80237
Fletcher Newton <i>Vice President</i>	8025 East Teller Avenue, Suite 500 Denver, CO 80237
Robin Mansfield <i>Chief Financial Officer & Treasurer</i>	Suite 900, 1285 West Pender Street Vancouver, B.C. V6E 4B1 CANADA
Carissa Taylor <i>Vice President of Law</i>	8025 East Teller Avenue, Suite 500 Denver, CO 80237
Dean Wilcox <i>Senior Vice President of HR Operations</i>	8025 East Teller Avenue, Suite 500 Denver, CO 80237
Tony Liang <i>Director Human Resources, Americas</i>	8025 East Teller Avenue, Suite 500 Denver, CO 80237
Bruce Law <i>Vice President, Finance</i>	8025 East Teller Avenue, Suite 500 Denver, CO 80237
John Shiley <i>Executive Vice President, Legal & Secretary</i>	Suite 900, 1285 West Pender Street Vancouver, B.C. V6E 4B1 CANADA
Lloyd Hong <i>Assistant Secretary</i>	Suite 900, 1285 West Pender Street Vancouver, B.C. V6E 4B1 CANADA


Directors

John M. Shiley <i>Director</i>	Suite 900, 1285 West Pender Street Vancouver, B.C. V6E 4B1 CANADA
Robin Mansfield <i>Director</i>	Suite 900, 1285 West Pender Street Vancouver, B.C. V6E 4B1 CANADA

RECEIVED
 BLM/ATM/AV/ST/102
 2009 NOV 25 A 8:29
 Environmental Protection Agency

STATE OF NEVADA

ROSS MILLER
Secretary of State



SCOTT W. ANDERS
Deputy Secretary
for Commercial Recording

OFFICE OF THE
SECRETARY OF STATE


Certified Copy

October 13, 2009

Job Number: C20091013-1079
Reference Number: 00002450992-41
Expedite:
Through Date:

The undersigned filing officer hereby certifies that the attached copies are true and exact copies of all requested statements and related subsequent documentation filed with the Secretary of State's Office, Commercial Recordings Division listed on the attached report.

Document Number(s)	Description	Number of Pages
20090735158-60	Amendment	1 Pages/2 Copies



Respectfully,


ROSS MILLER
Secretary of State

Certified By: Christine Rakow
Certificate Number: C20091013-1079
You may verify this certificate
online at <http://www.nvsoa.gov/>


RECEIVED

2009 NOV 25 A 8:29

RECEIVED
CLERK OF COURSE

Commercial Recording Division
202 N. Carson Street

ROSE MILLER
Secretary of State
204 North Center Street, 8th Fl
Casper City, Nevada 89301-4200
(775) 684-2700
Website: www.nvsec.gov

Filed in the office of

Rose Miller
Secretary of State
State of Nevada
Document ID#
20090734
Filed Date and
Time
10/09/2009
File Number
CZ3736-1

Certificate of Amendment
(PURSUANT TO NRS 78.300 AND 78.305)

USE BLACK INK ONLY - DO NOT UNDERLINE

AMOUNT PAID IS FOR OFFICE USE

Certificate of Amendment to Articles of Incorporation
For Nevada Profit Corporation
(Pursuant to NRS 78.300 and 78.305 - After Issuance of Stock)

1. Name of corporation:

Energy Metals Corporation (US)

2. The articles have been amended as follows: (provide article numbers, if available)

I. Name of Corporation: Uranium One America, Inc.

RECEIVED
BLM AZ STATE OF
2009 NOV 25 A 8
PHOENIX, ARIZONA

3. The vote by which the stockholders holding shares in the corporation entitling them to exercise a least a majority of the voting power, or such greater proportion of the voting power as may be required in the case of a vote by classes or series, or as may be required by the provisions of the articles of incorporation¹ have voted in favor of the amendment is:

October 9, 2009

4. Effective date of filing: (optional)

October 9, 2009

(must not be later than 90 days after the certificate is filed)

5. Signature: (required)

X



Signature of _____

¹If any proposed amendment would alter or change any preference or any rights or other rights given to any class or series of outstanding shares, then the amendment must be approved by the vote, in addition to the approving vote otherwise required, the holders of shares representing a majority of the voting power of each class or series affected by the amendment regarding limitations or restrictions on the voting power thereof.

IMPORTANT! Failure to include any of the above information and submit with the articles does not ensure this filing is in compliance

United States Department of the Interior

Bureau of Land Management
 BUSINESS & SUPPORT SVCS DIV
 ONE N CENTRAL AVE SUITE 800
 PHOENIX, AZ 85004 -4427
 Phone: (602) 417-9200

Receipt

No:

2043079

Transaction #: 2108653	
Date of Transaction: 11/30/2009	
CUSTOMER:	URANIUM ONE AMERICAS INC 8055 E TUFTS AVE SUTIE 500 DENVER,CO 80237 US

LINE #	QTY	DESCRIPTION	REMARKS	UNIT PRICE	TOTAL
1	1.00	LOCATABLE MINERALS / MINING CLAIMS-NOT NEW-UNADJUD,ONE AUTH NO. ONLY / MINING CLAIM MONEY RECEIVED CASES: AMC361830/\$2300.00	NAME CHANGE	- n/a -	2300.00
TOTAL:					\$2,300.00

PAYMENT INFORMATION					
1	AMOUNT:	2300.00	POSTMARKED:	11/20/2009	
	TYPE:	CHECK	RECEIVED:	11/25/2009	
	CHECK NO:	6658			
	NAME:	URANIUM ONE AMERICAS INC 8055 E TUFTS AVE SUTIE 500 DENVER CO 80237 US			

REMARKS

This receipt was generated by the automated BLM Collections and Billing System and is a paper representation of a portion of the official electronic record contained therein.

NOTICE!!

These documents have been scanned!

Do not place un-scanned documents beneath this notice!

Do not remove this notice from this file!

GPO Jacket No. 560-102
Print Order 61540
Rise Business Services, LLC
Job=AZ15 6/5/2019



Box Number= AZ15115



Claim Begin-End: AMC363109-AMC363167

6 Location Notices-Amendments and Supporting Documents



AZ15115-2

AMC363097-AMC365440

MINING CLAIM STATUS REPORT

Status Checked By: _____
 MTP Checked By: _____
 GEO Checked By: _____
 Prejudication By: _____
 Final Adjudication By: _____

LEAD SERIAL NO. AMC 363109 THROUGH AMC 363167

<u>59</u>	LODE	@ \$25 = \$ _____	Location Fee
_____	PLACER	@ \$10 = \$ _____	Service Fee--curable defect
_____	MILL SITE	@ \$100 = \$ _____	Claim Maintenance Fee
_____	TUNNEL SITE	\$ _____	TOTAL FEES
_____	ASSOCIATION	\$ _____	Copy Fees
_____	PLACER	\$ _____	Overage <input type="checkbox"/> Shortage <input type="checkbox"/>
		\$ <u>9735</u>	TOTAL RECEIVED <u>OK</u>

OVER-THE-COUNTER: MAIL: Timely Filed: YES NO

LEGAL DESCRIPTION:

T <u>38N</u> R <u>4W</u> S <u>14, 13</u>	T <u>28N</u> R <u>4E</u> S <u>20, 21, 28, 29</u>
T <u>39N</u> R <u>2W</u> S <u>18, 5</u>	T _____ R _____ S _____
T <u>36N</u> R <u>6W</u> S <u>21, 30, 29</u>	T _____ R _____ S _____
T <u>28N</u> R <u>6E</u> S <u>11, 9, 6</u>	T _____ R _____ S _____

GENERAL JURISDICTION: BLM or NATIONAL FOREST Kaibab
Name

SPLIT ESTATE LAND SX PX SRHE OTHER _____
Specify

WILDERNESS AREA (WA): NA
Specify

CLAIMS SUBJECT TO PL 359: YES NO

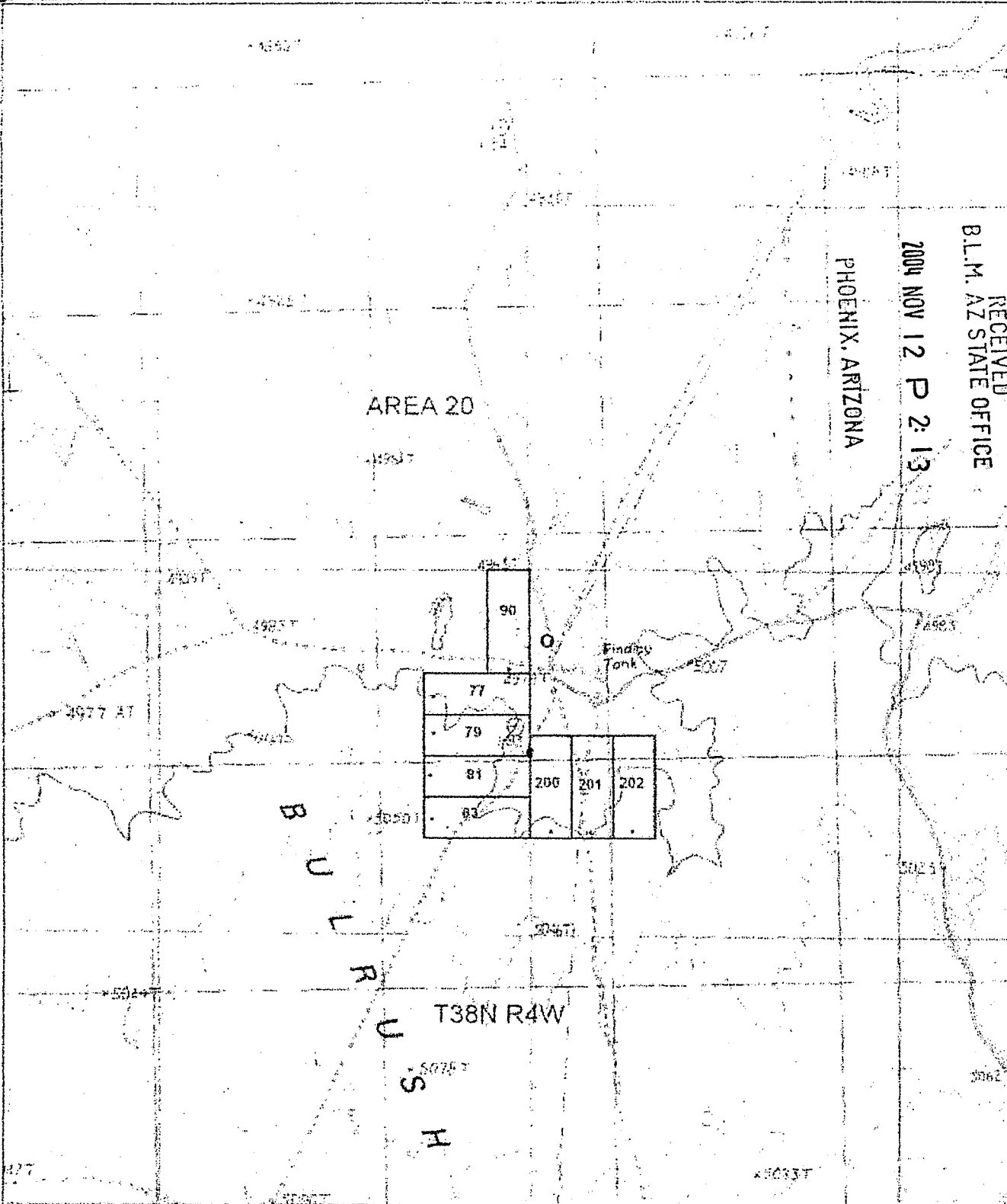
PROPER NOTICE FILED IF LOCATING ON SRHE: YES NO

COMMENTS: Lands Recon are NF & are OTE

STATUS: PARTIALLY VOID VOID

PRIVATE MINERALS WITHDRAWN OTHER

COMMENTS: # ^{AZ}336, ^{AZ}340 part within patent
333079 in N42S1/2 sec 6
28N-6E
pending PX AZA 031741
FINAL Adj. (R)
4-11-06



RECEIVED
 B.L.M. AZ STATE OFFICE
 2004 NOV 12 P 2:13
 PHOENIX, ARIZONA

AMC 363109

AZ 77, 79, 81, 83, 90, 200-202, T38N. R4W. AREA -20. MOHAVE COUNTY

*located by William Sheriff on Oct 3, 2004
 all monuments are 2"x2"x4' wood posts.*

LOC. 10'X1490'

Scale 1" = 24.1950'

1" = 2000.00' Date: 2/20/04

WHEN RECORDED PLEASE RETURN TO:
W. M. Sheriff, P. O. Box 357, Wylie, TX 75098

CERTIFICATE OF LOCATION
LODE MINING CLAIM

TO ALL WHOM IT MAY CONCERN:

The Undersigned hereby certifies that he has caused to be located the AZ #79 Lode Mining Claim in the following quarter section(s):

<u>1/4</u>	<u>Section</u>	<u>Township</u>	<u>Range</u>	<u>GSRM</u>
NE	14	T 38 N	R 4 W	

In MOHAVE County, Arizona, on the 3rd day of October, 2004. The name, mailing address, and phone number of the locator is:

William M Sheriff
P O Box 357
Wylie, TX 75098 972-333-2214


The Claim is approximately 1500 feet long and 600 feet wide, such that 10 feet is claimed in a West direction and 1490 feet in a East direction from the point of discovery (monument of location), at which the Notice of Location was posted, together with 300 feet on each side of the monument of location and center line of the Claim. The general course of the lode or vein is from the East direction to the West direction. From the E 1/4 corner Section 14, T 38 N, R 4 W, bear 600' N and 0' E to the NE Corner, Monument No. 1, of this claim. The number, location and markings on each monument are:

	<u>Location</u>	<u>Markings</u>		<u>Description</u>
No. 1:	NE corner	AZ 79	N↑	2" x 2"x 4' wooden post.
No. 2:	E end center	AZ 79	N↑	2" x 2"x 4' wooden post.
No. 3:	SE corner	AZ 79	N↑	2" x 2"x 4' wooden post.
No. 4:	SW corner	AZ 79	N↑	2" x 2"x 4' wooden post.
No. 5:	W end center	AZ 79	N↑	2" x 2"x 4' wooden post.
No. 6:	NW corner	AZ 79	N↑	2" x 2"x 4' wooden post.

As erected on the ground, each monument is marked as described above by etched or scribed metal tags.

Dated this 1st day of November, 2004.

SIGNATURE OF LOCATOR:


William M. Sheriff

RECEIVED
B.L.M. AZ STATE OFFICE
2004 NOV 12 P 2:13
PHOENIX, ARIZONA

AMC 363110

WHEN RECORDED PLEASE RETURN TO:
W. M. Sheriff, P. O. Box 357, Wylie, TX 75098

CERTIFICATE OF LOCATION
LODE MINING CLAIM

TO ALL WHOM IT MAY CONCERN:

The Undersigned hereby certifies that he has caused to be located the AZ #81 Lode Mining Claim in the following quarter section(s):

<u>1/4</u>	<u>Section</u>	<u>Township</u>	<u>Range</u>	<u>GSRM</u>
SE	14	T 38 N	R 4 W	

In MOHAVE County, Arizona, on the 3rd day of October, 2004. The name, mailing address, and phone number of the locator is:

William M Sheriff
P O Box 357
Wylie, TX 75098 972-333-2214

The Claim is approximately 1500 feet long and 600 feet wide, such that 10 feet is claimed in a West direction and 1490 feet in a East direction from the point of discovery (monument of location), at which the Notice of Location was posted, together with 300 feet on each side of the monument of location and center line of the Claim. The general course of the lode or vein is from the East direction to the West direction. From the E 1/4 corner Section 14, T 38 N, R 4 W, bear 0' N and 0' E to the NE Corner, Monument No. 1, of this claim. The number, location and markings on each monument are:

	<u>Location</u>	<u>Markings</u>	<u>Description</u>
No. 1:	NE corner	AZ 81 N↑	2" x 2"x 4' wooden post.
No. 2:	E end center	AZ 81 N↑	2" x 2"x 4' wooden post.
No. 3:	SE corner	AZ 81 N↑	2" x 2"x 4' wooden post.
No. 4:	SW corner	AZ 81 N↑	2" x 2"x 4' wooden post.
No. 5:	W end center	AZ 81 N↑	2" x 2"x 4' wooden post.
No. 6:	NW corner	AZ 81 N↑	2" x 2"x 4' wooden post.

As erected on the ground, each monument is marked as described above by etched or scribed metal tags.

Dated this 1st day of November, 2004.

SIGNATURE OF LOCATOR:


William M. Sheriff

RECEIVED
B.L.M. AZ STATE OFFICE
2004 NOV 12 P 2:13
PHOENIX, ARIZONA

ANC 363111

WHEN RECORDED PLEASE RETURN TO:
W. M. Sheriff, P. O. Box 357, Wylie, TX 75098

CERTIFICATE OF LOCATION
LODE MINING CLAIM

TO ALL WHOM IT MAY CONCERN:

The Undersigned hereby certifies that he has caused to be located the AZ #83 Lode Mining Claim in the following quarter section(s):

<u>¼</u>	<u>Section</u>	<u>Township</u>	<u>Range</u>	<u>GSRM</u>
SE	14	T 38 N	R 4 W	

In MOHAVE County, Arizona, on the 3rd day of October, 2004. The name, mailing address, and phone number of the locator is:

William M Sheriff
P O Box 357
Wylie, TX 75098 972-333-2214

The Claim is approximately 1500 feet long and 600 feet wide, such that 10 feet is claimed in a West direction and 1490 feet in a East direction from the point of discovery (monument of location), at which the Notice of Location was posted, together with 300 feet on each side of the monument of location and center line of the Claim. The general course of the lode or vein is from the East direction to the West direction. From the E 1/4 corner Section 14, T 38 N, R 4 W, bear 600' S and 0' E to the NE Corner, Monument No. 1, of this claim. The number, location and markings on each monument are:

	<u>Location</u>	<u>Markings</u>	<u>Description</u>
No. 1:	NE corner	AZ 83 N↑	2" x 2" x 4' wooden post.
No. 2:	E end center	AZ 83 N↑	2" x 2" x 4' wooden post.
No. 3:	SE corner	AZ 83 N↑	2" x 2" x 4' wooden post.
No. 4:	SW corner	AZ 83 N↑	2" x 2" x 4' wooden post.
No. 5:	W end center	AZ 83 N↑	2" x 2" x 4' wooden post.
No. 6:	NW corner	AZ 83 N↑	2" x 2" x 4' wooden post.

As erected on the ground, each monument is marked as described above by etched or scribed metal tags.

Dated this 1st day of November, 2004.

SIGNATURE OF LOCATOR:


William M. Sheriff

RECEIVED
B.L.M. AZ STATE OFFICE
2004 NOV 12 P 2:13
PHOENIX, ARIZONA

AMC 363112

WHEN RECORDED PLEASE RETURN TO:
W. M. Sheriff, P. O. Box 357, Wylie, TX 75098

CERTIFICATE OF LOCATION
LODE MINING CLAIM

TO ALL WHOM IT MAY CONCERN:

The Undersigned hereby certifies that he has caused to be located the AZ #90 Lode Mining Claim in the following quarter section(s):

<u>1/4</u>	<u>Section</u>	<u>Township</u>	<u>Range</u>	<u>GSRM</u>
NE	14	T 38 N	R 4 W	

In MOHAVE County, Arizona, on the 3rd day of October, 2004. The name, mailing address, and phone number of the locator is:

William M Sheriff
P O Box 357
Wylie, TX 75098 972-333-2214


The Claim is approximately 1500 feet long and 600 feet wide, such that 10 feet is claimed in a South direction and 1490 feet in a North direction from the point of discovery (monument of location), at which the Notice of Location was posted, together with 300 feet on each side of the monument of location and center line of the Claim. The general course of the lode or vein is from the North direction to the South direction. From the E 1/4 corner Section 14, T 38 N, R 4 W, bear 0' E and 2700' N to the NE Corner, Monument No. 1, of this claim. The number, location and markings on each monument are:

	<u>Location</u>	<u>Markings</u>	<u>Description</u>
No. 1:	NE corner	AZ 90 N↑	2" x 2" x 4' wooden post.
No. 2:	SE corner	AZ 90 N↑	2" x 2" x 4' wooden post.
No. 3:	S end center	AZ 90 N↑	2" x 2" x 4' wooden post.
No. 4:	SW corner	AZ 90 N↑	2" x 2" x 4' wooden post.
No. 5:	NW corner	AZ 90 N↑	2" x 2" x 4' wooden post.
No. 6:	N end center	AZ 90 N↑	2" x 2" x 4' wooden post.

As erected on the ground, each monument is marked as described above by etched metal tags.

Dated this 1st day of November, 2004.

SIGNATURE OF LOCATOR:


William M. Sheriff

RECEIVED
B.L.M. AZ STATE OFFICE
NOV 12 P 2:13
PHOENIX, ARIZONA

AMC 363113

WHEN RECORDED PLEASE RETURN TO:
W. M. Sheriff, P. O. Box 357, Wylie, TX 75098

CERTIFICATE OF LOCATION
LODE MINING CLAIM

TO ALL WHOM IT MAY CONCERN:

The Undersigned hereby certifies that he has caused to be located the AZ #200 Lode Mining Claim in the following quarter section(s):

<u>1/4</u>	<u>Section</u>	<u>Township</u>	<u>Range</u>	<u>GSRM</u>
NW, SW	13	T 38 N	R 4 W	

In MOHAVE County, Arizona, on the 3rd day of October, 2004. The name, mailing address, and phone number of the locator is:

William M Sheriff
P O Box 357
Wylie, TX 75098 972-333-2214


The Claim is approximately 1500 feet long and 600 feet wide, such that 10 feet is claimed in a South direction and 1490 feet in a North direction from the point of discovery (monument of location), at which the Notice of Location was posted, together with 300 feet on each side of the monument of location and center line of the Claim. The general course of the lode or vein is from the North direction to the South direction. From the E 1/4 corner Section 14, T 38 N, R 4 W, bear 600' E and 300' N to the NE Corner, Monument No. 1, of this claim. The number, location and markings on each monument are:

	<u>Location</u>	<u>Markings</u>	<u>Description</u>
No. 1:	NE corner	AZ 200 N↑	2" x 2" x 4' wooden post.
No. 2:	SE corner	AZ 200 N↑	2" x 2" x 4' wooden post.
No. 3:	S end center	AZ 200 N↑	2" x 2" x 4' wooden post.
No. 4:	SW corner	AZ 200 N↑	2" x 2" x 4' wooden post.
No. 5:	NW corner	AZ 200 N↑	2" x 2" x 4' wooden post.
No. 6:	N end center	AZ 200 N↑	2" x 2" x 4' wooden post.

As erected on the ground, each monument is marked as described above by etched metal tags.

Dated this 1st day of November, 2004.

SIGNATURE OF LOCATOR:



William M. Sheriff

RECEIVED
B.L.M. AZ STATE OFFICE
2004 NOV 12 P 2:13
PHOENIX, ARIZONA

AMC 363114

WHEN RECORDED PLEASE RETURN TO:
W. M. Sheriff, P. O. Box 357, Wylie, TX 75098

CERTIFICATE OF LOCATION
LODE MINING CLAIM

TO ALL WHOM IT MAY CONCERN:

The Undersigned hereby certifies that he has caused to be located the AZ #201 Lode Mining Claim in the following quarter section(s):

<u>1/4</u>	<u>Section</u>	<u>Township</u>	<u>Range</u>	<u>GSRM</u>
NW, SW	13	T 38 N	R 4 W	

In MOHAVE County, Arizona, on the 3rd day of October, 2004. The name, mailing address, and phone number of the locator is:

William M Sheriff
P O Box 357
Wylie, TX 75098 972-333-2214


The Claim is approximately 1500 feet long and 600 feet wide, such that 10 feet is claimed in a South direction and 1490 feet in a North direction from the point of discovery (monument of location), at which the Notice of Location was posted, together with 300 feet on each side of the monument of location and center line of the Claim. The general course of the lode or vein is from the North direction to the South direction. From the E 1/4 corner Section 14, T 38 N, R 4 W, bear 1200' E and 300' N to the NE Corner, Monument No. 1, of this claim. The number, location and markings on each monument are:

	<u>Location</u>	<u>Markings</u>	<u>Description</u>
No. 1:	NE corner	AZ 201 N↑	2" x 2"x 4' wooden post.
No. 2:	SE corner	AZ 201 N↑	2" x 2"x 4' wooden post.
No. 3:	S end center	AZ 201 N↑	2" x 2"x 4' wooden post.
No. 4:	SW corner	AZ 201 N↑	2" x 2"x 4' wooden post.
No. 5:	NW corner	AZ 201 N↑	2" x 2"x 4' wooden post.
No. 6:	N end center	AZ 201 N↑	2" x 2"x 4' wooden post.

As erected on the ground, each monument is marked as described above by etched or screened metal tags.

Dated this 1st day of November, 2004.

SIGNATURE OF LOCATOR:



William M. Sheriff

RECEIVED
B.L.M. AZ STATE OFFICE
2004 NOV 12 P 2:13
PHOENIX, ARIZONA

AMC 363113

WHEN RECORDED PLEASE RETURN TO:
W. M. Sheriff, P. O. Box 357, Wylie, TX 75098

CERTIFICATE OF LOCATION
LODE MINING CLAIM

TO ALL WHOM IT MAY CONCERN:

The Undersigned hereby certifies that he has caused to be located the AZ #202 Lode Mining Claim in the following quarter section(s):

<u>¼</u>	<u>Section</u>	<u>Township</u>	<u>Range</u>	<u>GSRM</u>
NW, SW	13	T 38 N	R 4 W	

In MOHAVE County, Arizona, on the 3rd day of October, 2004. The name, mailing address, and phone number of the locator is:

William M Sheriff
P O Box 357
Wylie, TX 75098 972-333-2214


The Claim is approximately 1500 feet long and 600 feet wide, such that 10 feet is claimed in a South direction and 1490 feet in a North direction from the point of discovery (monument of location), at which the Notice of Location was posted, together with 300 feet on each side of the monument of location and center line of the Claim. The general course of the lode or vein is from the North direction to the South direction. From the E 1/4 corner Section 14, T 38 N, R 4 W, bear 1800' E and 300' N to the NE Corner, Monument No. 1, of this claim. The number, location and markings on each monument are:

	<u>Location</u>	<u>Markings</u>	<u>Description</u>
No. 1:	NE corner	AZ 202 N↑	2" x 2"x 4' wooden post.
No. 2:	SE corner	AZ 202 N↑	2" x 2"x 4' wooden post.
No. 3:	S end center	AZ 202 N↑	2" x 2"x 4' wooden post.
No. 4:	SW corner	AZ 202 N↑	2" x 2"x 4' wooden post.
No. 5:	NW corner	AZ 202 N↑	2" x 2"x 4' wooden post.
No. 6:	N end center	AZ 202 N↑	2" x 2"x 4' wooden post.

As erected on the ground, each monument is marked as described above by etched or scribed metal tags.

Dated this 1st day of November, 2004.

SIGNATURE OF LOCATOR:


William M. Sheriff

RECEIVED
B.L.M. AZ STATE OFFICE
2004 NOV 12 P 2:13
PHOENIX, ARIZONA

AMC 363116

WHEN RECORDED PLEASE RETURN TO:
W. M. Sheriff, P. O. Box 357, Wylie, TX 75098

CERTIFICATE OF LOCATION
LODE MINING CLAIM

TO ALL WHOM IT MAY CONCERN:

The Undersigned hereby certifies that he has caused to be located the AZ #97 Lode Mining Claim in the following quarter section(s):

<u>¼</u>	<u>Section</u>	<u>Township</u>	<u>Range</u>	<u>GSRM</u>
SW	18	T 39 N	R 2 W	

In COCONINO County, Arizona, on the 30th day of September, 2004. The name, mailing address, and phone number of the locator is:

William M Sheriff
P O Box 357
Wylie, TX 75098 972-333-2214

The Claim is approximately 1500 feet long and 600 feet wide, such that 1490 feet is claimed in a South direction and 10 feet in a North direction from the point of discovery (monument of location), at which the Notice of Location was posted, together with 300 feet on each side of the monument of location and center line of the Claim. The general course of the lode or vein is from the North direction to the South direction. From the W 1/4 corner Section 18, T 39 N, R 2 W, bear 600' E and 0' N to the NE Corner, Monument No. 1, of this claim. The number, location and markings on each monument are:

	<u>Location</u>	<u>Markings</u>	<u>Description</u>
No. 1:	NE corner	AZ 97 N↑	2" x 2" x 4' wooden post.
No. 2:	SE corner	AZ 97 N↑	2" x 2" x 4' wooden post.
No. 3:	S end center	AZ 97 N↑	2" x 2" x 4' wooden post.
No. 4:	SW corner	AZ 97 N↑	2" x 2" x 4' wooden post.
No. 5:	NW corner	AZ 97 N↑	2" x 2" x 4' wooden post.
No. 6:	N end center	AZ 97 N↑	2" x 2" x 4' wooden post.

As erected on the ground, each monument is marked as described above by etched or scribed metal tags.

Dated this 1st day of November, 2004.

SIGNATURE OF LOCATOR:




William M. Sheriff

RECEIVED
B.L.M. AZ STATE OFFICE
NOV 12 P 2:10
PHOENIX, ARIZONA

AMC 363117

T39N
R2W

Located by
William M Sheriff
on September 30, 2004
all monuments are
2"x2"x4' wood posts.



Colony
County

ANC 363117

RECEIVED
B. J. M. AZ STATE OFFICE
2004 NOV 12 P 2: 10
PHOENIX, ARIZONA

WHEN RECORDED PLEASE RETURN TO:
W. M. Sheriff, P. O. Box 357, Wylie, TX 75098

CERTIFICATE OF LOCATION
LODE MINING CLAIM

TO ALL WHOM IT MAY CONCERN:

The Undersigned hereby certifies that he has caused to be located the AZ #98 Lode Mining Claim in the following quarter section(s):

<u>1/4</u>	<u>Section</u>	<u>Township</u>	<u>Range</u>	<u>GSRM</u>
NW	18	T 39 N	R 2 W	

In COCONINO County, Arizona, on the 30th day of September, 2004. The name, mailing address, and phone number of the locator is:

William M Sheriff
P O Box 357
Wylie, TX 75098 972-333-2214


The Claim is approximately 1500 feet long and 600 feet wide, such that 10 feet is claimed in a South direction and 1490 feet in a North direction from the point of discovery (monument of location), at which the Notice of Location was posted, together with 300 feet on each side of the monument of location and center line of the Claim. The general course of the lode or vein is from the North direction to the South direction. From the W 1/4 corner Section 18, T 39 N, R 2 W, bear 600' E and 1500' N to the NE Corner, Monument No. 1, of this claim. The number, location and markings on each monument are:

	<u>Location</u>	<u>Markings</u>	<u>Description</u>
No. 1:	NE corner	AZ 98 N↑	2" x 2" x 4' wooden post.
No. 2:	SE corner	AZ 98 N↑	2" x 2" x 4' wooden post.
No. 3:	S end center	AZ 98 N↑	2" x 2" x 4' wooden post.
No. 4:	SW corner	AZ 98 N↑	2" x 2" x 4' wooden post.
No. 5:	NW corner	AZ 98 N↑	2" x 2" x 4' wooden post.
No. 6:	N end center	AZ 98 N↑	2" x 2" x 4' wooden post.

As erected on the ground, each monument is marked as described above by etched or scribed metal tags.

Dated this 1st day of November, 2004.

SIGNATURE OF LOCATOR:



William M. Sheriff

RECEIVED
BLM. AZ STATE OFFICE
NOV 12 P 2:10
PHOENIX, ARIZONA

ANC 363118

WHEN RECORDED PLEASE RETURN TO:
W. M. Sheriff, P. O. Box 357, Wylie, TX 75098

CERTIFICATE OF LOCATION
LODE MINING CLAIM

TO ALL WHOM IT MAY CONCERN:

The Undersigned hereby certifies that he has caused to be located the AZ #99 Lode Mining Claim in the following quarter section(s):

<u>¼</u>	<u>Section</u>	<u>Township</u>	<u>Range</u>	<u>GSRM</u>
SW	18	T 39 N	R 2 W	

In COCONINO County, Arizona, on the 30th day of September, 2004. The name, mailing address, and phone number of the locator is:

William M Sheriff
P O Box 357
Wylie, TX 75098 972-333-2214


The Claim is approximately 1500 feet long and 600 feet wide, such that 1490 feet is claimed in a South direction and 10 feet in a North direction from the point of discovery (monument of location), at which the Notice of Location was posted, together with 300 feet on each side of the monument of location and center line of the Claim. The general course of the lode or vein is from the North direction to the South direction. From the W 1/4 corner Section 18, T 39 N, R 2 W, bear 1200' E and 0' N to the NE Corner, Monument No. 1, of this claim. The number, location and markings on each monument are:

	<u>Location</u>	<u>Markings</u>	<u>Description</u>
No. 1:	NE corner	AZ 99 N↑	2" x 2" x 4' wooden post.
No. 2:	SE corner	AZ 99 N↑	2" x 2" x 4' wooden post.
No. 3:	S end center	AZ 99 N↑	2" x 2" x 4' wooden post.
No. 4:	SW corner	AZ 99 N↑	2" x 2" x 4' wooden post.
No. 5:	NW corner	AZ 99 N↑	2" x 2" x 4' wooden post.
No. 6:	N end center	AZ 99 N↑	2" x 2" x 4' wooden post.

As erected on the ground, each monument is marked as described above by etched or scribed metal tags.

Dated this 1st day of November, 2004.

SIGNATURE OF LOCATOR:



William M. Sheriff

RECEIVED
B.L.M. AZ STATE OFFICE
2004 NOV 12 P 2:10
PHOENIX, ARIZONA

ANC 363119

WHEN RECORDED PLEASE RETURN TO:
W. M. Sheriff, P. O. Box 357, Wylie, TX 75098

CERTIFICATE OF LOCATION
LODE MINING CLAIM

TO ALL WHOM IT MAY CONCERN:

The Undersigned hereby certifies that he has caused to be located the AZ #100 Lode Mining Claim in the following quarter section(s):

<u>1/4</u>	<u>Section</u>	<u>Township</u>	<u>Range</u>	<u>GSRM</u>
NW	18	T 39 N	R 2 W	

In COCONINO County, Arizona, on the 30th day of September, 2004. The name, mailing address, and phone number of the locator is:

William M Sheriff
P O Box 357
Wylie, TX 75098 972-333-2214


The Claim is approximately 1500 feet long and 600 feet wide, such that 10 feet is claimed in a South direction and 1490 feet in a North direction from the point of discovery (monument of location), at which the Notice of Location was posted, together with 300 feet on each side of the monument of location and center line of the Claim. The general course of the lode or vein is from the North direction to the South direction. From the W 1/4 corner Section 18, T 39 N, R 2 W, bear 1200' E and 1500' N to the NE Corner, Monument No. 1, of this claim. The number, location and markings on each monument are:

	<u>Location</u>	<u>Markings</u>	<u>Description</u>
No. 1:	NE corner	AZ 100 N↑	2" x 2" x 4' wooden post.
No. 2:	SE corner	AZ 100 N↑	2" x 2" x 4' wooden post.
No. 3:	S end center	AZ 100 N↑	2" x 2" x 4' wooden post.
No. 4:	SW corner	AZ 100 N↑	2" x 2" x 4' wooden post.
No. 5:	NW corner	AZ 100 N↑	2" x 2" x 4' wooden post.
No. 6:	N end center	AZ 100 N↑	2" x 2" x 4' wooden post.

As erected on the ground, each monument is marked as described above by etched or scribed metal tags.

Dated this 1st day of November, 2004.

SIGNATURE OF LOCATOR:


William M. Sheriff

RECEIVED
B.L.M. AZ STATE OFFICE
2004 NOV 12 P 2:10
PHOENIX, ARIZONA

AMC 363120

WHEN RECORDED PLEASE RETURN TO:
W. M. Sheriff, P. O. Box 357, Wylie, TX 75098

CERTIFICATE OF LOCATION
LODE MINING CLAIM

TO ALL WHOM IT MAY CONCERN:

The Undersigned hereby certifies that he has caused to be located the AZ #101 Lode Mining Claim in the following quarter section(s):

<u>1/4</u>	<u>Section</u>	<u>Township</u>	<u>Range</u>	<u>GSRM</u>
SW	18	T 39 N	R 2 W	

In COCONINO County, Arizona, on the 30th day of September, 2004. The name, mailing address, and phone number of the locator is:

William M Sheriff
P O Box 357
Wylie, TX 75098 972-333-2214


The Claim is approximately 1500 feet long and 600 feet wide, such that 1490 feet is claimed in a South direction and 10 feet in a North direction from the point of discovery (monument of location), at which the Notice of Location was posted, together with 300 feet on each side of the monument of location and center line of the Claim. The general course of the lode or vein is from the North direction to the South direction. From the W 1/4 corner Section 18, T 39 N, R 2 W, bear 1800' E and 0' N to the NE Corner, Monument No. 1, of this claim. The number, location and markings on each monument are:

	<u>Location</u>	<u>Markings</u>	<u>Description</u>
No. 1:	NE corner	AZ 101 N↑	2" x 2" x 4' wooden post.
No. 2:	SE corner	AZ 101 N↑	2" x 2" x 4' wooden post.
No. 3:	S end center	AZ 101 N↑	2" x 2" x 4' wooden post.
No. 4:	SW corner	AZ 101 N↑	2" x 2" x 4' wooden post.
No. 5:	NW corner	AZ 101 N↑	2" x 2" x 4' wooden post.
No. 6:	N end center	AZ 101 N↑	2" x 2" x 4' wooden post.

As erected on the ground, each monument is marked as described above by etched or scribed metal tags.

Dated this 1st day of November, 2004.

SIGNATURE OF LOCATOR:



William M. Sheriff

RECEIVED
B.L.M. AZ STATE OFFICE
2004 NOV 12 P 2:10
PHOENIX, ARIZONA

AMC 363121

WHEN RECORDED PLEASE RETURN TO:
W. M. Sheriff, P. O. Box 357, Wylie, TX 75098

CERTIFICATE OF LOCATION
LODE MINING CLAIM

TO ALL WHOM IT MAY CONCERN:

The Undersigned hereby certifies that he has caused to be located the AZ #102 Lode Mining Claim in the following quarter section(s):

<u>¼</u>	<u>Section</u>	<u>Township</u>	<u>Range</u>	<u>GSRM</u>
NW	18	T 39 N	R 2 W	

In COCONINO County, Arizona, on the 30th day of September, 2004. The name, mailing address, and phone number of the locator is:

William M Sheriff
P O Box 357
Wylie, TX 75098 972-333-2214


The Claim is approximately 1500 feet long and 600 feet wide, such that 10 feet is claimed in a South direction and 1490 feet in a North direction from the point of discovery (monument of location), at which the Notice of Location was posted, together with 300 feet on each side of the monument of location and center line of the Claim. The general course of the lode or vein is from the North direction to the South direction. From the W 1/4 corner Section 18, T 39 N, R 2 W, bear 1800' E and 1500' N to the NE Corner, Monument No. 1, of this claim. The number, location and markings on each monument are:

	<u>Location</u>	<u>Markings</u>	<u>Description</u>
No. 1:	NE corner	AZ 102 N↑	2" x 2" x 4' wooden post.
No. 2:	SE corner	AZ 102 N↑	2" x 2" x 4' wooden post.
No. 3:	S end center	AZ 102 N↑	2" x 2" x 4' wooden post.
No. 4:	SW corner	AZ 102 N↑	2" x 2" x 4' wooden post.
No. 5:	NW corner	AZ 102 N↑	2" x 2" x 4' wooden post.
No. 6:	N end center	AZ 102 N↑	2" x 2" x 4' wooden post.

As erected on the ground, each monument is marked as described above by etched or scribed metal tags.

Dated this 1st day of November, 2004.

SIGNATURE OF LOCATOR:


William M. Sheriff

RECEIVED
B.L.M. AZ STATE OFFICE
2004 NOV 12 P 2:10
PHOENIX, ARIZONA

AMG 30215

WHEN RECORDED PLEASE RETURN TO:
W. M. Sheriff, P. O. Box 357, Wylie, TX 75098

RECEIVED
B.L.M. AZ STATE OFFICE

2004 NOV 12 P 2:19

PHOENIX, ARIZONA

CERTIFICATE OF LOCATION
LODE MINING CLAIM

TO ALL WHOM IT MAY CONCERN:

The Undersigned hereby certifies that he has caused to be located the AZ #103 Lode Mining Claim in the following quarter section(s):

<u>¼</u>	<u>Section</u>	<u>Township</u>	<u>Range</u>	<u>GSRM</u>
SW	21	T 36 N	R 6 W	

In MOHAVE County, Arizona, on the 2nd day of October, 2004. The name, mailing address, and phone number of the locator is:

William M Sheriff
P O Box 357
Wylie, TX 75098 972-333-2214


The Claim is approximately 1500 feet long and 600 feet wide, such that 1490 feet is claimed in a South direction and 10 feet in a North direction from the point of discovery (monument of location), at which the Notice of Location was posted, together with 300 feet on each side of the monument of location and center line of the Claim. The general course of the lode or vein is from the North direction to the South direction. From the NE corner Section 21, T 36 N, R 6 W, bear 2800' W and 3800' S to the NE Corner, Monument No. 1, of this claim. The number, location and markings on each monument are:

	<u>Location</u>	<u>Markings</u>		<u>Description</u>
No. 1:	NE corner	AZ 103	N↑	2" x 2" x 4' wooden post.
No. 2:	SE corner	AZ 103	N↑	2" x 2" x 4' wooden post.
No. 3:	S end center	AZ 103	N↑	2" x 2" x 4' wooden post.
No. 4:	SW corner	AZ 103	N↑	2" x 2" x 4' wooden post.
No. 5:	NW corner	AZ 103	N↑	2" x 2" x 4' wooden post.
No. 6:	N end center	AZ 103	N↑	2" x 2" x 4' wooden post.

As erected on the ground, each monument is marked as described above by etched or scribed metal tags.

Dated this 1st day of November, 2004.

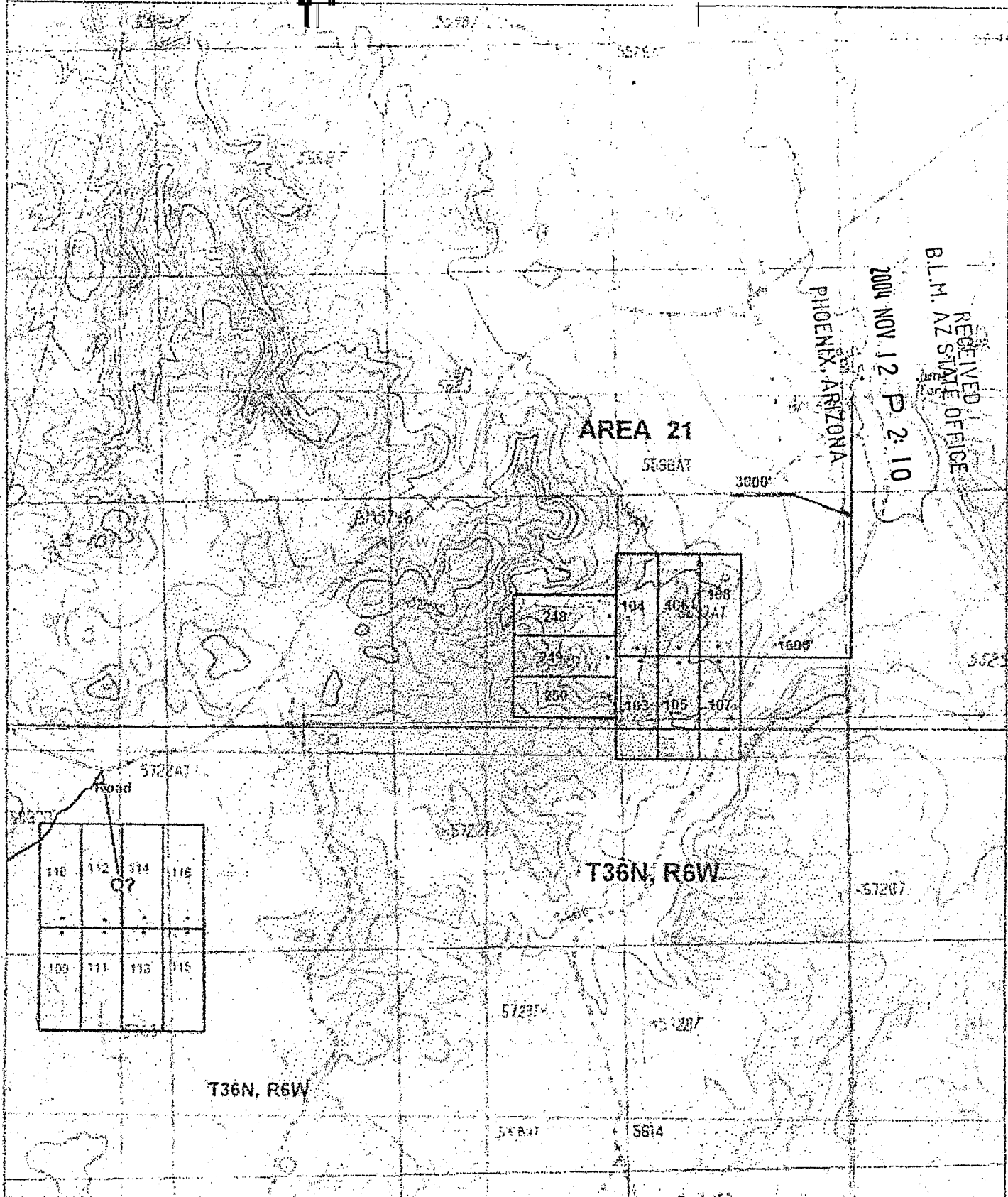
SIGNATURE OF LOCATOR:



William M. Sheriff

AMC 363123

MICT 21



RECEIVED OFFICE
BLM. AZ STATE OFFICE

2004 NOV 12 P 2:10

PHOENIX, ARIZONA

AREA 21

SE 36 21

3600'

248	104	106	108
249			
250	103	105	107

1600'

562'

T36N, R6W

5720'

5720'

5720'

5720'

5814'

5814'

T36N, R6W


T36N, R6W, AREA - 21, MOHAVE COUNTY

William M. Sheriff - locator
claims located Oct 2, 2004
24 monuments 2" x 2" x 4' wood posts,

AZ 103-116 &
248-250

LOC. 10' X 1450'

Scale 1:24,000



ANC 363123

WHEN RECORDED PLEASE RETURN TO:
 W. M. Sheriff, P. O. Box 357, Wylie, TX 75098

CERTIFICATE OF LOCATION
LODE MINING CLAIM

TO ALL WHOM IT MAY CONCERN:

The Undersigned hereby certifies that he has caused to be located the AZ #104 Lode Mining Claim in the following quarter section(s):

<u>¼</u>	<u>Section</u>	<u>Township</u>	<u>Range</u>	<u>GSRM</u>
NW,SW	21	T 36 N	R 6 W	

In MOHAVE County, Arizona, on the 2nd day of October, 2004. The name, mailing address, and phone number of the locator is:

William M Sheriff
 P O Box 357
 Wylie, TX 75098 972-333-2214

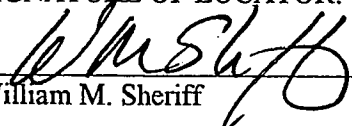
The Claim is approximately 1500 feet long and 600 feet wide, such that 10 feet is claimed in a South direction and 1490 feet in a North direction from the point of discovery (monument of location), at which the Notice of Location was posted, together with 300 feet on each side of the monument of location and center line of the Claim. The general course of the lode or vein is from the North direction to the South direction. From the NE corner Section 21, T 36 N, R 6 W, bear 2800' W and 2300' S to the NE Corner, Monument No. 1, of this claim. The number, location and markings on each monument are:

	<u>Location</u>	<u>Markings</u>	<u>Description</u>
No. 1:	NE corner	AZ 104 N↑	2" x 2" x 4' wooden post.
No. 2:	SE corner	AZ 104 N↑	2" x 2" x 4' wooden post.
No. 3:	S end center	AZ 104 N↑	2" x 2" x 4' wooden post.
No. 4:	SW corner	AZ 104 N↑	2" x 2" x 4' wooden post.
No. 5:	NW corner	AZ 104 N↑	2" x 2" x 4' wooden post.
No. 6:	N end center	AZ 104 N↑	2" x 2" x 4' wooden post.

As erected on the ground, each monument is marked as described above by etched or scored metal tags:

Dated this 1st day of November, 2004.

SIGNATURE OF LOCATOR:


 William M. Sheriff

PHOENIX, ARIZONA

NOV 12 P 2:10

RECEIVED
 B.L.M. AZ STATE OFFICE

AMC 363124

WHEN RECORDED PLEASE RETURN TO:
W. M. Sheriff, P. O. Box 357, Wylie, TX 75098

CERTIFICATE OF LOCATION
LODE MINING CLAIM

TO ALL WHOM IT MAY CONCERN:

The Undersigned hereby certifies that he has caused to be located the AZ #105 Lode Mining Claim in the following quarter section(s):

<u>¼</u>	<u>Section</u>	<u>Township</u>	<u>Range</u>	<u>GSRM</u>
SE,SW	21	T 36 N	R 6 W	

In MOHAVE County, Arizona, on the 2nd day of October, 2004. The name, mailing address, and phone number of the locator is:

William M Sheriff
P O Box 357
Wylie, TX 75098 972-333-2214

The Claim is approximately 1500 feet long and 600 feet wide, such that 1490 feet is claimed in a South direction and 10 feet in a North direction from the point of discovery (monument of location), at which the Notice of Location was posted, together with 300 feet on each side of the monument of location and center line of the Claim. The general course of the lode or vein is from the North direction to the South direction. From the NE corner Section 21, T 36 N, R 6 W, bear 2200' W and 3800' S to the NE Corner, Monument No. 1, of this claim. The number, location and markings on each monument are:

	<u>Location</u>	<u>Markings</u>		<u>Description</u>
No. 1:	NE corner	AZ 105	N↑	2" x 2"x 4' wooden post.
No. 2:	SE corner	AZ 105	N↑	2" x 2"x 4' wooden post.
No. 3:	S end center	AZ 105	N↑	2" x 2"x 4' wooden post.
No. 4:	SW corner	AZ 105	N↑	2" x 2"x 4' wooden post.
No. 5:	NW corner	AZ 105	N↑	2" x 2"x 4' wooden post.
No. 6:	N end center	AZ 105	N↑	2" x 2"x 4' wooden post.

As erected on the ground, each monument is marked as described above by etched or scribed metal tags.

Dated this 1st day of November, 2004.

SIGNATURE OF LOCATOR:



William M. Sheriff

RECEIVED
B.L.M. AZ STATE OFFICE
NOV 2 P 2:10
PHOENIX, ARIZONA

AMC 363125

WHEN RECORDED PLEASE RETURN TO:
W. M. Sheriff, P. O. Box 357, Wylie, TX 75098

CERTIFICATE OF LOCATION
LODE MINING CLAIM

TO ALL WHOM IT MAY CONCERN:

The Undersigned hereby certifies that he has caused to be located the AZ #106 Lode Mining Claim in the following quarter section(s):

<u>1/4</u>	<u>Section</u>	<u>Township</u>	<u>Range</u>	<u>GSRM</u>
ALL	21	T 36 N	R 6 W	

In MOHAVE County, Arizona, on the 2nd day of October, 2004. The name, mailing address, and phone number of the locator is:

William M Sheriff
P O Box 357
Wylie, TX 75098 972-333-2214


The Claim is approximately 1500 feet long and 600 feet wide, such that 10 feet is claimed in a South direction and 1490 feet in a North direction from the point of discovery (monument of location), at which the Notice of Location was posted, together with 300 feet on each side of the monument of location and center line of the Claim. The general course of the lode or vein is from the North direction to the South direction. From the NE corner Section 21, T 36 N, R 6 W, bear 2200' W and 2300' S to the NE Corner, Monument No. 1, of this claim. The number, location and markings on each monument are:

	<u>Location</u>	<u>Markings</u>		<u>Description</u>
No. 1:	NE corner	AZ 106	N↑	2" x 2" x 4' wooden post.
No. 2:	SE corner	AZ 106	N↑	2" x 2" x 4' wooden post.
No. 3:	S end center	AZ 106	N↑	2" x 2" x 4' wooden post.
No. 4:	SW corner	AZ 106	N↑	2" x 2" x 4' wooden post.
No. 5:	NW corner	AZ 106	N↑	2" x 2" x 4' wooden post.
No. 6:	N end center	AZ 106	N↑	2" x 2" x 4' wooden post.

As erected on the ground, each monument is marked as described above by etched or scribed metal tags.

Dated this 1st day of November, 2004.

SIGNATURE OF LOCATOR:


William M. Sheriff

RECEIVED
BLM. AZ STATE OFFICE
2004 NOV 12 P 2:10
PHOENIX, ARIZONA

AMC 363126

WHEN RECORDED PLEASE RETURN TO:
W. M. Sheriff, P. O. Box 357, Wylie, TX 75098

CERTIFICATE OF LOCATION
LODE MINING CLAIM

TO ALL WHOM IT MAY CONCERN:

The Undersigned hereby certifies that he has caused to be located the AZ #107 Lode Mining Claim in the following quarter section(s):

<u>¼</u>	<u>Section</u>	<u>Township</u>	<u>Range</u>	<u>GSRM</u>
SE	21	T 36 N	R 6 W	

In MOHAVE County, Arizona, on the 2nd day of October, 2004. The name, mailing address, and phone number of the locator is:

William M Sheriff
P O Box 357
Wylie, TX 75098 972-333-2214


The Claim is approximately 1500 feet long and 600 feet wide, such that 1490 feet is claimed in a South direction and 10 feet in a North direction from the point of discovery (monument of location), at which the Notice of Location was posted, together with 300 feet on each side of the monument of location and center line of the Claim. The general course of the lode or vein is from the North direction to the South direction. From the NE corner Section 21, T 36 N, R 6 W, bear 1600' W and 3800' S to the NE Corner, Monument No. 1, of this claim. The number, location and markings on each monument are:

	<u>Location</u>	<u>Markings</u>		<u>Description</u>
No. 1:	NE corner	AZ 107	N↑	2" x 2" x 4' wooden post.
No. 2:	SE corner	AZ 107	N↑	2" x 2" x 4' wooden post.
No. 3:	S end center	AZ 107	N↑	2" x 2" x 4' wooden post.
No. 4:	SW corner	AZ 107	N↑	2" x 2" x 4' wooden post.
No. 5:	NW corner	AZ 107	N↑	2" x 2" x 4' wooden post.
No. 6:	N end center	AZ 107	N↑	2" x 2" x 4' wooden post.

As erected on the ground, each monument is marked as described above by etched or scribed metal tags.

Dated this 1st day of November, 2004.

SIGNATURE OF LOCATOR:


William M. Sheriff

PHOENIX, ARIZONA

2004 NOV 12 P 2:10

RECEIVED
B.L.M. AZ STATE OFFICE

ANG 363127

WHEN RECORDED PLEASE RETURN TO:
W. M. Sheriff, P. O. Box 357, Wylie, TX 75098

CERTIFICATE OF LOCATION
LODE MINING CLAIM

TO ALL WHOM IT MAY CONCERN:

The Undersigned hereby certifies that he has caused to be located the AZ #108 Lode Mining Claim in the following quarter section(s):

<u>¼</u>	<u>Section</u>	<u>Township</u>	<u>Range</u>	<u>GSRM</u>
NE,SE	21	T 36 N	R 6 W	

In MOHAVE County, Arizona, on the 2nd day of October, 2004. The name, mailing address, and phone number of the locator is:

William M Sheriff
P O Box 357
Wylie, TX 75098 972-333-2214


The Claim is approximately 1500 feet long and 600 feet wide, such that 10 feet is claimed in a South direction and 1490 feet in a North direction from the point of discovery (monument of location), at which the Notice of Location was posted, together with 300 feet on each side of the monument of location and center line of the Claim. The general course of the lode or vein is from the North direction to the South direction. From the NE corner Section 21, T 36 N, R 6 W, bear 1600' W and 2300' S to the NE Corner, Monument No. 1, of this claim. The number, location and markings on each monument are:

	<u>Location</u>	<u>Markings</u>		<u>Description</u>
No. 1:	NE corner	AZ 108	N↑	2" x 2" x 4' wooden post.
No. 2:	SE corner	AZ 108	N↑	2" x 2" x 4' wooden post.
No. 3:	S end center	AZ 108	N↑	2" x 2" x 4' wooden post.
No. 4:	SW corner	AZ 108	N↑	2" x 2" x 4' wooden post.
No. 5:	NW corner	AZ 108	N↑	2" x 2" x 4' wooden post.
No. 6:	N end center	AZ 108	N↑	2" x 2" x 4' wooden post.

As erected on the ground, each monument is marked as described above by etched or scribed metal tags.

Dated this 1st day of November, 2004.

SIGNATURE OF LOCATOR:


William M. Sheriff

PHOENIX, ARIZONA

2004 NOV 12 P 2:11

RECEIVED
B.L.M. AZ STATE OFFICE

AMC 363128

WHEN RECORDED PLEASE RETURN TO:
W. M. Sheriff, P. O. Box 357, Wylie, TX 75098

CERTIFICATE OF LOCATION
LODE MINING CLAIM

TO ALL WHOM IT MAY CONCERN:

The Undersigned hereby certifies that he has caused to be located the AZ #109 Lode Mining Claim in the following quarter section(s):

<u>¼</u>	<u>Section</u>	<u>Township</u>	<u>Range</u>	<u>GSRM</u>
SE	30	T 36 N	R 6 W	

In MOHAVE County, Arizona, on the 2nd day of October, 2004. The name, mailing address, and phone number of the locator is:

William M Sheriff
P O Box 357
Wylie, TX 75098 972-333-2214


The Claim is approximately 1500 feet long and 600 feet wide, such that 1490 feet is claimed in a South direction and 10 feet in a North direction from the point of discovery (monument of location), at which the Notice of Location was posted, together with 300 feet on each side of the monument of location and center line of the Claim. The general course of the lode or vein is from the North direction to the South direction. From the NW corner Section 30, T 36 N, R 6 W, bear 4680' E and 2640' S to the NE Corner, Monument No. 1, of this claim. The number, location and markings on each monument are:

	<u>Location</u>	<u>Markings</u>	<u>Description</u>
No. 1:	NE corner	AZ 109 N↑	2" x 2" x 4' wooden post.
No. 2:	SE corner	AZ 109 N↑	2" x 2" x 4' wooden post.
No. 3:	S end center	AZ 109 N↑	2" x 2" x 4' wooden post.
No. 4:	SW corner	AZ 109 N↑	2" x 2" x 4' wooden post.
No. 5:	NW corner	AZ 109 N↑	2" x 2" x 4' wooden post.
No. 6:	N end center	AZ 109 N↑	2" x 2" x 4' wooden post.

As erected on the ground, each monument is marked as described above by etched or scribed metal tags.

Dated this 1st day of November, 2004.

SIGNATURE OF LOCATOR:


William M. Sheriff

RECEIVED
B.L.M. AZ STATE OFFICE
2004 NOV 12 P 2:11
PHOENIX, ARIZONA

ANG 363129

WHEN RECORDED PLEASE RETURN TO:
W. M. Sheriff, P. O. Box 357, Wylie, TX 75098

CERTIFICATE OF LOCATION
LODE MINING CLAIM

TO ALL WHOM IT MAY CONCERN:

The Undersigned hereby certifies that he has caused to be located the AZ #110 Lode Mining Claim in the following quarter section(s):

<u>¼</u>	<u>Section</u>	<u>Township</u>	<u>Range</u>	<u>GSRM</u>
NE	30	T 36 N	R 6 W	

In MOHAVE County, Arizona, on the 2nd day of October, 2004. The name, mailing address, and phone number of the locator is:

William M Sheriff
P O Box 357
Wylie, TX 75098 972-333-2214


The Claim is approximately 1500 feet long and 600 feet wide, such that 10 feet is claimed in a South direction and 1490 feet in a North direction from the point of discovery (monument of location), at which the Notice of Location was posted, together with 300 feet on each side of the monument of location and center line of the Claim. The general course of the lode or vein is from the North direction to the South direction. From the NW corner Section 30, T 36 N, R 6 W, bear 4680' E and 1140' S to the NE Corner, Monument No. 1, of this claim. The number, location and markings on each monument are:

	<u>Location</u>	<u>Markings</u>	<u>Description</u>
No. 1:	NE corner	AZ 110 N↑	2" x 2"x 4' wooden post.
No. 2:	SE corner	AZ 110 N↑	2" x 2"x 4' wooden post.
No. 3:	S end center	AZ 110 N↑	2" x 2"x 4' wooden post.
No. 4:	SW corner	AZ 110 N↑	2" x 2"x 4' wooden post.
No. 5:	NW corner	AZ 110 N↑	2" x 2"x 4' wooden post.
No. 6:	N end center	AZ 110 N↑	2" x 2"x 4' wooden post.

As erected on the ground, each monument is marked as described above by etched or scribbled metal tags.

Dated this 1st day of November, 2004.

SIGNATURE OF LOCATOR:


William M. Sheriff

RECEIVED
B.L.M. AZ STATE OFFICE
NOV 12 P 2:11
PHOENIX, ARIZONA

ANU 30 21 11

WHEN RECORDED PLEASE RETURN TO:
W. M. Sheriff, P. O. Box 357, Wylie, TX 75098

CERTIFICATE OF LOCATION
LODE MINING CLAIM

TO ALL WHOM IT MAY CONCERN:

The Undersigned hereby certifies that he has caused to be located the AZ #111 Lode Mining Claim in the following quarter section(s):

<u>¼</u>	<u>Section</u>	<u>Township</u>	<u>Range</u>	<u>GSRM</u>
SE	30	T 36 N	R 6 W	

In MOHAVE County, Arizona, on the 2nd day of October, 2004. The name, mailing address, and phone number of the locator is:

William M Sheriff
P O Box 357
Wylie, TX 75098 972-333-2214

The Claim is approximately 1500 feet long and 600 feet wide, such that 1490 feet is claimed in a South direction and 10 feet in a North direction from the point of discovery (monument of location), at which the Notice of Location was posted, together with 300 feet on each side of the monument of location and center line of the Claim. The general course of the lode or vein is from the North direction to the South direction. From the NW corner Section 30, T 36 N, R 6 W, bear 5280' E and 2640' S to the NE Corner, Monument No. 1, of this claim. The number, location and markings on each monument are:

	<u>Location</u>	<u>Markings</u>	<u>Description</u>
No. 1:	NE corner	AZ 111 N↑	2" x 2" x 4' wooden post.
No. 2:	SE corner	AZ 111 N↑	2" x 2" x 4' wooden post.
No. 3:	S end center	AZ 111 N↑	2" x 2" x 4' wooden post.
No. 4:	SW corner	AZ 111 N↑	2" x 2" x 4' wooden post.
No. 5:	NW corner	AZ 111 N↑	2" x 2" x 4' wooden post.
No. 6:	N end center	AZ 111 N↑	2" x 2" x 4' wooden post.

As erected on the ground, each monument is marked as described above by etched or scribed metal tags.

Dated this 1st day of November, 2004.

SIGNATURE OF LOCATOR:


William M. Sheriff

PHOENIX, ARIZONA

2004 NOV 12 P 2:11

RECEIVED
B.L.M. AZ STATE OFFICE

AMC 36212131

WHEN RECORDED PLEASE RETURN TO:
W. M. Sheriff, P. O. Box 357, Wylie, TX 75098

CERTIFICATE OF LOCATION
LODE MINING CLAIM

TO ALL WHOM IT MAY CONCERN:

The Undersigned hereby certifies that he has caused to be located the AZ #112 Lode Mining Claim in the following quarter section(s):

<u>¼</u>	<u>Section</u>	<u>Township</u>	<u>Range</u>	<u>GSRM</u>
NE	30	T 36 N	R 6 W	

In MOHAVE County, Arizona, on the 2nd day of October, 2004. The name, mailing address, and phone number of the locator is:

William M Sheriff
P O Box 357
Wylie, TX 75098 972-333-2214

The Claim is approximately 1500 feet long and 600 feet wide, such that 10 feet is claimed in a South direction and 1490 feet in a North direction from the point of discovery (monument of location), at which the Notice of Location was posted, together with 300 feet on each side of the monument of location and center line of the Claim. The general course of the lode or vein is from the North direction to the South direction. From the NW corner Section 30, T 36 N, R 6 W, bear 5280' E and 1140' S to the NE Corner, Monument No. 1, of this claim. The number, location and markings on each monument are:

	<u>Location</u>	<u>Markings</u>	<u>Description</u>
No. 1:	NE corner	AZ 112 N↑	2" x 2" x 4' wooden post.
No. 2:	SE corner	AZ 112 N↑	2" x 2" x 4' wooden post.
No. 3:	S end center	AZ 112 N↑	2" x 2" x 4' wooden post.
No. 4:	SW corner	AZ 112 N↑	2" x 2" x 4' wooden post.
No. 5:	NW corner	AZ 112 N↑	2" x 2" x 4' wooden post.
No. 6:	N end center	AZ 112 N↑	2" x 2" x 4' wooden post.

As erected on the ground, each monument is marked as described above by etched or scribed metal tags.

Dated this 1st day of November, 2004.

SIGNATURE OF LOCATOR:


William M. Sheriff

PHOENIX, ARIZONA

2004 NOV 12 P 2:11

RECEIVED
B.L.M. AZ STATE OFFICE

AMC 36212-30

WHEN RECORDED PLEASE RETURN TO:
W. M. Sheriff, P. O. Box 357, Wylie, TX 75098

CERTIFICATE OF LOCATION
LODE MINING CLAIM

TO ALL WHOM IT MAY CONCERN:

The Undersigned hereby certifies that he has caused to be located the AZ #113 Lode Mining Claim in the following quarter section(s):

<u>¼</u>	<u>Section</u>	<u>Township</u>	<u>Range</u>	<u>GSRM</u>
SW	29	T 36 N	R 6 W	

In MOHAVE County, Arizona, on the 2nd day of October, 2004. The name, mailing address, and phone number of the locator is:

William M Sheriff
P O Box 357
Wylie, TX 75098 972-333-2214

The Claim is approximately 1500 feet long and 600 feet wide, such that 1490 feet is claimed in a South direction and 10 feet in a North direction from the point of discovery (monument of location), at which the Notice of Location was posted, together with 300 feet on each side of the monument of location and center line of the Claim. The general course of the lode or vein is from the North direction to the South direction. From the NW corner Section 30, T 36 N, R 6 W, bear 5880' E and 2640' S to the NE Corner, Monument No. 1, of this claim. The number, location and markings on each monument are:

	<u>Location</u>	<u>Markings</u>	<u>Description</u>
No. 1:	NE corner	AZ 113 N↑	2" x 2" x 4' wooden post.
No. 2:	SE corner	AZ 113 N↑	2" x 2" x 4' wooden post.
No. 3:	S end center	AZ 113 N↑	2" x 2" x 4' wooden post.
No. 4:	SW corner	AZ 113 N↑	2" x 2" x 4' wooden post.
No. 5:	NW corner	AZ 113 N↑	2" x 2" x 4' wooden post.
No. 6:	N end center	AZ 113 N↑	2" x 2" x 4' wooden post.

As erected on the ground, each monument is marked as described above by etched or scribed metal tags.

Dated this 1st day of November, 2004.

SIGNATURE OF LOCATOR:


William M. Sheriff

RECEIVED
B.L.M. AZ STATE OFFICE
NOV 12 P 2:11
PHOENIX, ARIZONA

AMC 363133

WHEN RECORDED PLEASE RETURN TO:
W. M. Sheriff, P. O. Box 357, Wylie, TX 75098

CERTIFICATE OF LOCATION
LODE MINING CLAIM

TO ALL WHOM IT MAY CONCERN:

The Undersigned hereby certifies that he has caused to be located the AZ #114 Lode Mining Claim in the following quarter section(s):

<u>¼</u>	<u>Section</u>	<u>Township</u>	<u>Range</u>	<u>GSRM</u>
NW	29	T 36 N	R 6 W	

In MOHAVE County, Arizona, on the 2nd day of October, 2004. The name, mailing address, and phone number of the locator is:

William M Sheriff
P O Box 357
Wylie, TX 75098 972-333-2214

The Claim is approximately 1500 feet long and 600 feet wide, such that 10 feet is claimed in a South direction and 1490 feet in a North direction from the point of discovery (monument of location), at which the Notice of Location was posted, together with 300 feet on each side of the monument of location and center line of the Claim. The general course of the lode or vein is from the North direction to the South direction. From the NW corner Section 30, T 36 N, R 6 W, bear 5880' E and 1140' S to the NE Corner, Monument No. 1, of this claim. The number, location and markings on each monument are:

	<u>Location</u>	<u>Markings</u>	<u>Description</u>
No. 1:	NE corner	AZ 114 N↑	2" x 2" x 4' wooden post.
No. 2:	SE corner	AZ 114 N↑	2" x 2" x 4' wooden post.
No. 3:	S end center	AZ 114 N↑	2" x 2" x 4' wooden post.
No. 4:	SW corner	AZ 114 N↑	2" x 2" x 4' wooden post.
No. 5:	NW corner	AZ 114 N↑	2" x 2" x 4' wooden post.
No. 6:	N end center	AZ 114 N↑	2" x 2" x 4' wooden post.

As erected on the ground, each monument is marked as described above by etched or scribed metal tags.

Dated this 1st day of November, 2004.

SIGNATURE OF LOCATOR:


William M. Sheriff

PHOENIX, ARIZONA

2004 NOV 12 P 2:11

RECEIVED
B.L.M. AZ STATE OFFICE

AMC 363134

WHEN RECORDED PLEASE RETURN TO:
W. M. Sheriff, P. O. Box 357, Wylie, TX 75098

CERTIFICATE OF LOCATION
LODE MINING CLAIM

TO ALL WHOM IT MAY CONCERN:

The Undersigned hereby certifies that he has caused to be located the AZ #115 Lode Mining Claim in the following quarter section(s):

<u>¼</u>	<u>Section</u>	<u>Township</u>	<u>Range</u>	<u>GSRM</u>
SW	29	T 36 N	R 6 W	

In MOHAVE County, Arizona, on the 2nd day of October, 2004. The name, mailing address, and phone number of the locator is:

William M Sheriff
P O Box 357
Wylie, TX 75098 972-333-2214


The Claim is approximately 1500 feet long and 600 feet wide, such that 1490 feet is claimed in a South direction and 10 feet in a North direction from the point of discovery (monument of location), at which the Notice of Location was posted, together with 300 feet on each side of the monument of location and center line of the Claim. The general course of the lode or vein is from the North direction to the South direction. From the NW corner Section 30, T 36 N, R 6 W, bear 6480' E and 2640' S to the NE Corner, Monument No. 1, of this claim. The number, location and markings on each monument are:

	<u>Location</u>	<u>Markings</u>	<u>Description</u>
No. 1:	NE corner	AZ 115 N↑	2" x 2"x 4' wooden post.
No. 2:	SE corner	AZ 115 N↑	2" x 2"x 4' wooden post.
No. 3:	S end center	AZ 115 N↑	2" x 2"x 4' wooden post.
No. 4:	SW corner	AZ 115 N↑	2" x 2"x 4' wooden post.
No. 5:	NW corner	AZ 115 N↑	2" x 2"x 4' wooden post.
No. 6:	N end center	AZ 115 N↑	2" x 2"x 4' wooden post.

As erected on the ground, each monument is marked as described above by etched or scribed metal tags.

Dated this 1st day of November, 2004.

SIGNATURE OF LOCATOR:


William M. Sheriff

PHOENIX, ARIZONA

NOV 12 P 2: 12

RECEIVED
B.L.M. AZ STATE OFFICE

1111

ANC 363135

WHEN RECORDED PLEASE RETURN TO:
W. M. Sheriff, P. O. Box 357, Wylie, TX 75098

CERTIFICATE OF LOCATION
LODE MINING CLAIM

TO ALL WHOM IT MAY CONCERN:

The Undersigned hereby certifies that he has caused to be located the AZ #116 Lode Mining Claim in the following quarter section(s):

<u>¼</u>	<u>Section</u>	<u>Township</u>	<u>Range</u>	<u>GSRM</u>
NW	29	T 36 N	R 6 W	

In MOHAVE County, Arizona, on the 2nd day of October, 2004. The name, mailing address, and phone number of the locator is:

William M Sheriff
P O Box 357
Wylie, TX 75098 972-333-2214


The Claim is approximately 1500 feet long and 600 feet wide, such that 10 feet is claimed in a South direction and 1490 feet in a North direction from the point of discovery (monument of location), at which the Notice of Location was posted, together with 300 feet on each side of the monument of location and center line of the Claim. The general course of the lode or vein is from the North direction to the South direction. From the NW corner Section 30, T 36 N, R 6 W, bear 6480' E and 1140' S to the NE Corner, Monument No. 1, of this claim. The number, location and markings on each monument are:

	<u>Location</u>	<u>Markings</u>	<u>Description</u>
No. 1:	NE corner	AZ 116 N↑	2" x 2" x 4' wooden post.
No. 2:	SE corner	AZ 116 N↑	2" x 2" x 4' wooden post.
No. 3:	S end center	AZ 116 N↑	2" x 2" x 4' wooden post.
No. 4:	SW corner	AZ 116 N↑	2" x 2" x 4' wooden post.
No. 5:	NW corner	AZ 116 N↑	2" x 2" x 4' wooden post.
No. 6:	N end center	AZ 116 N↑	2" x 2" x 4' wooden post.

As erected on the ground, each monument is marked as described above by etched or scribed metal tags.

Dated this 1st day of November, 2004.

SIGNATURE OF LOCATOR:


William M. Sheriff

PHOENIX, ARIZONA

2004 NOV 12 P 2:12

RECEIVED
B.L.M. AZ STATE OFFICE

AMC 363136

WHEN RECORDED PLEASE RETURN TO:
W. M. Sheriff, P. O. Box 357, Wylie, TX 75098

CERTIFICATE OF LOCATION
LODE MINING CLAIM

TO ALL WHOM IT MAY CONCERN:

The Undersigned hereby certifies that he has caused to be located the AZ #248 Lode Mining Claim in the following quarter section(s):

<u>¼</u>	<u>Section</u>	<u>Township</u>	<u>Range</u>	<u>GSRM</u>
SW	21	T 36 N	R 6 W	

In MOHAVE County, Arizona, on the 2nd day of October, 2004. The name, mailing address, and phone number of the locator is:

William M Sheriff
P O Box 357
Wylie, TX 75098 972-333-2214

The Claim is approximately 1500 feet long and 600 feet wide, such that 1490 feet is claimed in a West direction and 10 feet in a East direction from the point of discovery (monument of location), at which the Notice of Location was posted, together with 300 feet on each side of the monument of location and center line of the Claim. The general course of the lode or vein is from the East direction to the West direction. From the NE corner Section 21, T 36 N, R 6 W, bear 2900' S and 2800' W to the NE Corner, Monument No. 1, of this claim. The number, location and markings on each monument are:

	<u>Location</u>	<u>Markings</u>		<u>Description</u>
No. 1:	NE corner	AZ 248	N↑	2" x 2" x 4' wooden post.
No. 2:	E end center	AZ 248	N↑	2" x 2" x 4' wooden post.
No. 3:	SE corner	AZ 248	N↑	2" x 2" x 4' wooden post.
No. 4:	SW corner	AZ 248	N↑	2" x 2" x 4' wooden post.
No. 5:	W end center	AZ 248	N↑	2" x 2" x 4' wooden post.
No. 6:	NW corner	AZ 248	N↑	2" x 2" x 4' wooden post.

As erected on the ground, each monument is marked as described above by etched or scribed metal tags.

Dated this 1st day of November, 2004.

SIGNATURE OF LOCATOR:


William M. Sheriff

RECEIVED
B.L.M. AZ STATE OFFICE
2004 NOV 12 P 2:13
PHOENIX, ARIZONA

ANC 363137

WHEN RECORDED PLEASE RETURN TO:
W. M. Sheriff, P. O. Box 357, Wylie, TX 75098

CERTIFICATE OF LOCATION
LODE MINING CLAIM

TO ALL WHOM IT MAY CONCERN:

The Undersigned hereby certifies that he has caused to be located the AZ #249 Lode Mining Claim in the following quarter section(s):

<u>¼</u>	<u>Section</u>	<u>Township</u>	<u>Range</u>	<u>GSRM</u>
SW	21	T 36 N	R 6 W	

In MOHAVE County, Arizona, on the 2nd day of October, 2004. The name, mailing address, and phone number of the locator is:

William M Sheriff
P O Box 357
Wylie, TX 75098 972-333-2214


The Claim is approximately 1500 feet long and 600 feet wide, such that 1490 feet is claimed in a West direction and 10 feet in a East direction from the point of discovery (monument of location), at which the Notice of Location was posted, together with 300 feet on each side of the monument of location and center line of the Claim. The general course of the lode or vein is from the East direction to the West direction. From the NE corner Section 21, T 36 N, R 6 W, bear 3500' S and 2800' W to the NE Corner, Monument No. 1, of this claim. The number, location and markings on each monument are:

	<u>Location</u>	<u>Markings</u>		<u>Description</u>
No. 1:	NE corner	AZ 249	N↑	2" x 2"x 4' wooden post.
No. 2:	E end center	AZ 249	N↑	2" x 2"x 4' wooden post.
No. 3:	SE corner	AZ 249	N↑	2" x 2"x 4' wooden post.
No. 4:	SW corner	AZ 249	N↑	2" x 2"x 4' wooden post.
No. 5:	W end center	AZ 249	N↑	2" x 2"x 4' wooden post.
No. 6:	NW corner	AZ 249	N↑	2" x 2"x 4' wooden post.

As erected on the ground, each monument is marked as described above by etched or scribed metal tags.

Dated this 1st day of November, 2004.

SIGNATURE OF LOCATOR:


William M. Sheriff

RECEIVED
B.L.M. AZ STATE OFFICE
2004 NOV 12 P 2:13
PHOENIX, ARIZONA

AMC 363138

WHEN RECORDED PLEASE RETURN TO:
W. M. Sheriff, P. O. Box 357, Wylie, TX 75098

CERTIFICATE OF LOCATION
LODE MINING CLAIM

TO ALL WHOM IT MAY CONCERN:

The Undersigned hereby certifies that he has caused to be located the AZ #250 Lode Mining Claim in the following quarter section(s):

<u>¼</u>	<u>Section</u>	<u>Township</u>	<u>Range</u>	<u>GSRM</u>
SW	21	T 36 N	R 6 W	

In MOHAVE County, Arizona, on the 2nd day of October, 2004. The name, mailing address, and phone number of the locator is:

William M Sheriff
P O Box 357
Wylie, TX 75098 972-333-2214

The Claim is approximately 1500 feet long and 600 feet wide, such that 1490 feet is claimed in a West direction and 10 feet in a East direction from the point of discovery (monument of location), at which the Notice of Location was posted, together with 300 feet on each side of the monument of location and center line of the Claim. The general course of the lode or vein is from the East direction to the West direction. From the NE corner Section 21, T 36 N, R 6 W, bear 4100' S and 2800' W to the NE Corner, Monument No. 1, of this claim. The number, location and markings on each monument are:


	<u>Location</u>	<u>Markings</u>		<u>Description</u>
No. 1:	NE corner	AZ	250 N↑	2" x 2" x 4' wooden post.
No. 2:	E end center	AZ	250 N↑	2" x 2" x 4' wooden post.
No. 3:	SE corner	AZ	250 N↑	2" x 2" x 4' wooden post.
No. 4:	SW corner	AZ	250 N↑	2" x 2" x 4' wooden post.
No. 5:	W end center	AZ	250 N↑	2" x 2" x 4' wooden post.
No. 6:	NW corner	AZ	250 N↑	2" x 2" x 4' wooden post.

As erected on the ground, each monument is marked as described above by etched or scribed metal tags.

Dated this 1st day of November, 2004.

SIGNATURE OF LOCATOR:

William M. Sheriff



PHOENIX, ARIZONA

2004 NOV 12 P 2:13

RECEIVED
P.L.M. AZ STATE OFFICE

AMC 363139

WHEN RECORDED PLEASE RETURN TO:
W. M. Sheriff, P. O. Box 357, Wylie, TX 75098

CERTIFICATE OF LOCATION
LODE MINING CLAIM

TO ALL WHOM IT MAY CONCERN:

The Undersigned hereby certifies that he has caused to be located the AZ #117 Lode Mining Claim in the following quarter section(s):

<u>¼</u>	<u>Section</u>	<u>Township</u>	<u>Range</u>	<u>GSRM</u>
SE	5	T 39 N	R 2 W	

In COCONINO County, Arizona, on the 30th day of September, 2004. The name, mailing address, and phone number of the locator is:

William M Sheriff
P O Box 357
Wylie, TX 75098 972-333-2214

The Claim is approximately 1500 feet long and 600 feet wide, such that 10 feet is claimed in a West direction and 1490 feet in a East direction from the point of discovery (monument of location), at which the Notice of Location was posted, together with 300 feet on each side of the monument of location and center line of the Claim. The general course of the lode or vein is from the East direction to the West direction. From the SE corner Section 5, T 39 N, R 2 W, bear 1685' N and 1060' W to the NE Corner, Monument No. 1, of this claim. The number, location and markings on each monument are:


	<u>Location</u>	<u>Markings</u>	<u>Description</u>
No. 1:	NE corner	AZ 117 N↑	2" x 2"x 4' wooden post.
No. 2:	E end center	AZ 117 N↑	2" x 2"x 4' wooden post.
No. 3:	SE corner	AZ 117 N↑	2" x 2"x 4' wooden post.
No. 4:	SW corner	AZ 117 N↑	2" x 2"x 4' wooden post.
No. 5:	W end center	AZ 117 N↑	2" x 2"x 4' wooden post.
No. 6:	NW corner	AZ 117 N↑	2" x 2"x 4' wooden post.

As erected on the ground, each monument is marked as described above by etched or scribed metal tags.

Dated this 1st day of November, 2004.

SIGNATURE OF LOCATOR:

William M. Sheriff

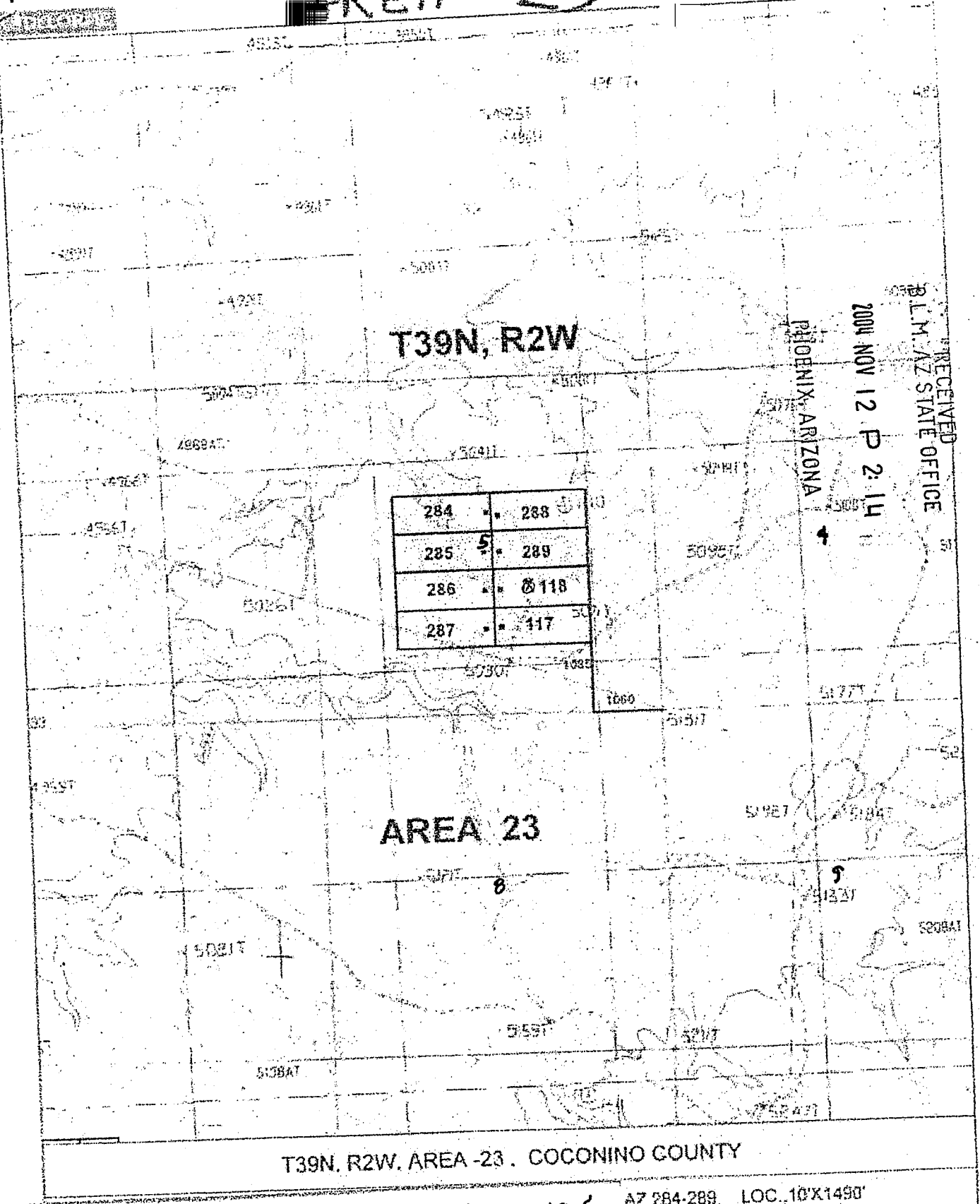


AMC 363140

RECEIVED
B.L.M. AZ STATE OFFICE
2004 NOV 12 P 2:14
PHOENIX, ARIZONA

AREA 23

XMAP01114



ANC 363140

T39N, R2W, AREA -23 . COCONINO COUNTY

AZ 117, 118 E AZ 284-289 LOC. 10'X1490'

© 2003 Delorme XMap®
www.delorme.com

*William M. Sheriff - locator
located 9/30/04
2" x 2" x 4' wood monuments*

Scale 1" = 24,000'
Data Zoom 14-0

WHEN RECORDED PLEASE RETURN TO:
W. M. Sheriff, P. O. Box 357, Wylie, TX 75098

CERTIFICATE OF LOCATION
LODE MINING CLAIM

TO ALL WHOM IT MAY CONCERN:

The Undersigned hereby certifies that he has caused to be located the AZ #118 Lode Mining Claim in the following quarter section(s):

<u>¼</u>	<u>Section</u>	<u>Township</u>	<u>Range</u>	<u>GSRM</u>
SE	5	T 39 N	R 2 W	

In COCONINO County, Arizona, on the 30th day of September, 2004. The name, mailing address, and phone number of the locator is:

William M Sheriff
P O Box 357
Wylie, TX 75098 972-333-2214


The Claim is approximately 1500 feet long and 600 feet wide, such that 10 feet is claimed in a West direction and 1490 feet in a East direction from the point of discovery (monument of location), at which the Notice of Location was posted, together with 300 feet on each side of the monument of location and center line of the Claim. The general course of the lode or vein is from the East direction to the West direction. From the SE corner Section 5, T 39 N, R 2 W, bear 2285' N and 1060' W to the NE Corner, Monument No. 1, of this claim. The number, location and markings on each monument are:

	<u>Location</u>	<u>Markings</u>	<u>Description</u>
No. 1:	NE corner	AZ 118 N↑	2" x 2" x 4' wooden post.
No. 2:	E end center	AZ 118 N↑	2" x 2" x 4' wooden post.
No. 3:	SE corner	AZ 118 N↑	2" x 2" x 4' wooden post.
No. 4:	SW corner	AZ 118 N↑	2" x 2" x 4' wooden post.
No. 5:	W end center	AZ 118 N↑	2" x 2" x 4' wooden post.
No. 6:	NW corner	AZ 118 N↑	2" x 2" x 4' wooden post.

As erected on the ground, each monument is marked as described above by etched or scribed metal tags.

Dated this 1st day of November, 2004.

SIGNATURE OF LOCATOR:


William M. Sheriff

RECEIVED
B.L.M. AZ STATE OFFICE
2004 NOV 12 P 2:14
PHOENIX, ARIZONA

AMC 363141

WHEN RECORDED PLEASE RETURN TO:
W. M. Sheriff, P. O. Box 357, Wylie, TX 75098

CERTIFICATE OF LOCATION
LODE MINING CLAIM

TO ALL WHOM IT MAY CONCERN:

The Undersigned hereby certifies that he has caused to be located the AZ #284 Lode Mining Claim in the following quarter section(s):

<u>¼</u>	<u>Section</u>	<u>Township</u>	<u>Range</u>	<u>GSRM</u>
NE,NW	5	T 39 N	R 2 W	

In COCONINO County, Arizona, on the 30th day of September, 2004. The name, mailing address, and phone number of the locator is:

William M Sheriff
P O Box 357
Wylie, TX 75098 972-333-2214


The Claim is approximately 1500 feet long and 600 feet wide, such that 1490 feet is claimed in a West direction and 10 feet in a East direction from the point of discovery (monument of location), at which the Notice of Location was posted, together with 300 feet on each side of the monument of location and center line of the Claim. The general course of the lode or vein is from the East direction to the West direction. From the SE corner Section 5, T 39 N, R 2 W, bear 3485' N and 2560' W to the NE Corner, Monument No. 1, of this claim. The number, location and markings on each monument are:

	<u>Location</u>	<u>Markings</u>	<u>Description</u>
No. 1:	NE corner	AZ 284 N↑	2" x 2"x 4' wooden post.
No. 2:	E end center	AZ 284 N↑	2" x 2"x 4' wooden post.
No. 3:	SE corner	AZ 284 N↑	2" x 2"x 4' wooden post.
No. 4:	SW corner	AZ 284 N↑	2" x 2"x 4' wooden post.
No. 5:	W end center	AZ 284 N↑	2" x 2"x 4' wooden post.
No. 6:	NW corner	AZ 284 N↑	2" x 2"x 4' wooden post.

As erected on the ground, each monument is marked as described above by etched or scribbled metal tags.

Dated this 1st day of November, 2004.

SIGNATURE OF LOCATOR:


William M. Sheriff

RECEIVED
B.L.M. AZ STATE OFFICE
2004 NOV 12 P 2:14
PHOENIX, ARIZONA

AMC 363142

WHEN RECORDED PLEASE RETURN TO:
W. M. Sheriff, P. O. Box 357, Wylie, TX 75098

CERTIFICATE OF LOCATION
LODE MINING CLAIM

TO ALL WHOM IT MAY CONCERN:

The Undersigned hereby certifies that he has caused to be located the AZ #285 Lode Mining Claim in the following quarter section(s):

<u>1/4</u>	<u>Section</u>	<u>Township</u>	<u>Range</u>	<u>GSRM</u>
ALL	5	T 39 N	R 2 W	

In COCONINO County, Arizona, on the 30th day of September, 2004. The name, mailing address, and phone number of the locator is:

William M Sheriff
P O Box 357
Wylie, TX 75098 972-333-2214


The Claim is approximately 1500 feet long and 600 feet wide, such that 1490 feet is claimed in a West direction and 10 feet in a East direction from the point of discovery (monument of location), at which the Notice of Location was posted, together with 300 feet on each side of the monument of location and center line of the Claim. The general course of the lode or vein is from the East direction to the West direction. From the SE corner Section 5, T 39 N, R 2 W, bear 2885' N and 2560' W to the NE Corner, Monument No. 1, of this claim. The number, location and markings on each monument are:

	<u>Location</u>	<u>Markings</u>	<u>Description</u>
No. 1:	NE corner	AZ 285 N↑	2" x 2"x 4' wooden post.
No. 2:	E end center	AZ 285 N↑	2" x 2"x 4' wooden post.
No. 3:	SE corner	AZ 285 N↑	2" x 2"x 4' wooden post.
No. 4:	SW corner	AZ 285 N↑	2" x 2"x 4' wooden post.
No. 5:	W end center	AZ 285 N↑	2" x 2"x 4' wooden post.
No. 6:	NW corner	AZ 285 N↑	2" x 2"x 4' wooden post.

As erected on the ground, each monument is marked as described above by etched or stamped metal tags.

Dated this 1st day of November, 2004.

SIGNATURE OF LOCATOR:


William M. Sheriff

RECEIVED
B.L.M. AZ STATE OFFICE
NOV 12 P 2:14
PHOENIX, ARIZONA

AMC 363143

WHEN RECORDED PLEASE RETURN TO:
W. M. Sheriff, P. O. Box 357, Wylie, TX 75098

CERTIFICATE OF LOCATION
LODE MINING CLAIM

TO ALL WHOM IT MAY CONCERN:

The Undersigned hereby certifies that he has caused to be located the AZ #286 Lode Mining Claim in the following quarter section(s):

<u>¼</u>	<u>Section</u>	<u>Township</u>	<u>Range</u>	<u>GSRM</u>
SE,SW	5	T 39 N	R 2 W	

In COCONINO County, Arizona, on the 30th day of September, 2004. The name, mailing address, and phone number of the locator is:

William M Sheriff
P O Box 357
Wylie, TX 75098 972-333-2214


The Claim is approximately 1500 feet long and 600 feet wide, such that 1490 feet is claimed in a West direction and 10 feet in a East direction from the point of discovery (monument of location), at which the Notice of Location was posted, together with 300 feet on each side of the monument of location and center line of the Claim. The general course of the lode or vein is from the East direction to the West direction. From the SE corner Section 5, T 39 N, R 2 W, bear 2285' N and 2560' W to the NE Corner, Monument No. 1, of this claim. The number, location and markings on each monument are:

	<u>Location</u>	<u>Markings</u>		<u>Description</u>
No. 1:	NE corner	AZ 286	N↑	2" x 2"x 4' wooden post.
No. 2:	E end center	AZ 286	N↑	2" x 2"x 4' wooden post.
No. 3:	SE corner	AZ 286	N↑	2" x 2"x 4' wooden post.
No. 4:	SW corner	AZ 286	N↑	2" x 2"x 4' wooden post.
No. 5:	W end center	AZ 286	N↑	2" x 2"x 4' wooden post.
No. 6:	NW corner	AZ 286	N↑	2" x 2"x 4' wooden post.

As erected on the ground, each monument is marked as described above by etched or scribed metal tags.

Dated this 1st day of November, 2004.

SIGNATURE OF LOCATOR:


William M. Sheriff

RECEIVED
B.L.M. AZ STATE OFFICE
NOV 12 P 2:14
PHOENIX, ARIZONA

AMC 363144

WHEN RECORDED PLEASE RETURN TO:
W. M. Sheriff, P. O. Box 357, Wylie, TX 75098

CERTIFICATE OF LOCATION
LODE MINING CLAIM

TO ALL WHOM IT MAY CONCERN:

The Undersigned hereby certifies that he has caused to be located the AZ #287 Lode Mining Claim in the following quarter section(s):

<u>1/4</u>	<u>Section</u>	<u>Township</u>	<u>Range</u>	<u>GSRM</u>
SE,SW	5	T 39 N	R 2 W	

In COCONINO County, Arizona, on the 30th day of September, 2004. The name, mailing address, and phone number of the locator is:

William M Sheriff
P O Box 357
Wylie, TX 75098 972-333-2214


The Claim is approximately 1500 feet long and 600 feet wide, such that 1490 feet is claimed in a West direction and 10 feet in a East direction from the point of discovery (monument of location), at which the Notice of Location was posted, together with 300 feet on each side of the monument of location and center line of the Claim. The general course of the lode or vein is from the East direction to the West direction. From the SE corner Section 5, T 39 N, R 2 W, bear 1685' N and 2560' W to the NE Corner, Monument No. 1, of this claim. The number, location and markings on each monument are:

	<u>Location</u>	<u>Markings</u>		<u>Description</u>
No. 1:	NE corner	AZ 287	N↑	2" x 2"x 4' wooden post.
No. 2:	E end center	AZ 287	N↑	2" x 2"x 4' wooden post.
No. 3:	SE corner	AZ 287	N↑	2" x 2"x 4' wooden post.
No. 4:	SW corner	AZ 287	N↑	2" x 2"x 4' wooden post.
No. 5:	W end center	AZ 287	N↑	2" x 2"x 4' wooden post.
No. 6:	NW corner	AZ 287	N↑	2" x 2"x 4' wooden post.

As erected on the ground, each monument is marked as described above by etched or scribed metal tags.

Dated this 1st day of November, 2004.

SIGNATURE OF LOCATOR:


William M. Sheriff

RECEIVED
B.L.M. AZ STATE OFFICE
2004 NOV 12 P 2: 14
PHOENIX, ARIZONA

AMG 363145

WHEN RECORDED PLEASE RETURN TO:
W. M. Sheriff, P. O. Box 357, Wylie, TX 75098

CERTIFICATE OF LOCATION
LODE MINING CLAIM

TO ALL WHOM IT MAY CONCERN:

The Undersigned hereby certifies that he has caused to be located the AZ #288 Lode Mining Claim in the following quarter section(s):

<u>¼</u>	<u>Section</u>	<u>Township</u>	<u>Range</u>	<u>GSRM</u>
NE	5	T 39 N	R 2 W	

In COCONINO County, Arizona, on the 30th day of September, 2004. The name, mailing address, and phone number of the locator is:

William M Sheriff
P O Box 357
Wylie, TX 75098 972-333-2214


The Claim is approximately 1500 feet long and 600 feet wide, such that 10 feet is claimed in a West direction and 1490 feet in a East direction from the point of discovery (monument of location), at which the Notice of Location was posted, together with 300 feet on each side of the monument of location and center line of the Claim. The general course of the lode or vein is from the East direction to the West direction. From the SE corner Section 5, T 39 N, R 2 W, bear 3485' N and 1060' W to the NE Corner, Monument No. 1, of this claim. The number, location and markings on each monument are:

	<u>Location</u>	<u>Markings</u>		<u>Description</u>
No. 1:	NE corner	AZ 288	N↑	2" x 2" x 4' wooden post.
No. 2:	E end center	AZ 288	N↑	2" x 2" x 4' wooden post.
No. 3:	SE corner	AZ 288	N↑	2" x 2" x 4' wooden post.
No. 4:	SW corner	AZ 288	N↑	2" x 2" x 4' wooden post.
No. 5:	W end center	AZ 288	N↑	2" x 2" x 4' wooden post.
No. 6:	NW corner	AZ 288	N↑	2" x 2" x 4' wooden post.

As erected on the ground, each monument is marked as described above by etched or scribed metal tags.

Dated this 1st day of November, 2004.

SIGNATURE OF LOCATOR:


William M. Sheriff

RECEIVED
B.L.M. AZ STATE OFFICE
2004 NOV 12 P 2:14
PHOENIX, ARIZONA

AMC 363146

WHEN RECORDED PLEASE RETURN TO:
W. M. Sheriff, P. O. Box 357, Wylie, TX 75098

CERTIFICATE OF LOCATION
LODE MINING CLAIM

TO ALL WHOM IT MAY CONCERN:

The Undersigned hereby certifies that he has caused to be located the AZ #289 Lode Mining Claim in the following quarter section(s):

<u>¼</u>	<u>Section</u>	<u>Township</u>	<u>Range</u>	<u>GSRM</u>
NE,SE	5	T 39 N	R 2 W	

In COCONINO County, Arizona, on the 30th day of September, 2004. The name, mailing address, and phone number of the locator is:

William M Sheriff
P O Box 357
Wylie, TX 75098 972-333-2214


The Claim is approximately 1500 feet long and 600 feet wide, such that 10 feet is claimed in a West direction and 1490 feet in a East direction from the point of discovery (monument of location), at which the Notice of Location was posted, together with 300 feet on each side of the monument of location and center line of the Claim. The general course of the lode or vein is from the East direction to the West direction. From the SE corner Section 5, T 39 N, R 2 W, bear 2885' N and 1060' W to the NE Corner, Monument No. 1, of this claim. The number, location and markings on each monument are:

	<u>Location</u>	<u>Markings</u>	<u>Description</u>
No. 1:	NE corner	AZ 289 N↑	2" x 2" x 4' wooden post.
No. 2:	E end center	AZ 289 N↑	2" x 2" x 4' wooden post.
No. 3:	SE corner	AZ 289 N↑	2" x 2" x 4' wooden post.
No. 4:	SW corner	AZ 289 N↑	2" x 2" x 4' wooden post.
No. 5:	W end center	AZ 289 N↑	2" x 2" x 4' wooden post.
No. 6:	NW corner	AZ 289 N↑	2" x 2" x 4' wooden post.

As erected on the ground, each monument is marked as described above by etched or scribed metal tags.

Dated this 1st day of November, 2004.

SIGNATURE OF LOCATOR:


William M. Sheriff

AMC 363147

RECEIVED
BLM. AZ STATE OFFICE

2004 NOV 12 P 2:14

COCONINO, ARIZONA

WHEN RECORDED PLEASE RETURN TO:
W. M. Sheriff, P. O. Box 357, Wylie, TX 75098

CERTIFICATE OF LOCATION
LODE MINING CLAIM

TO ALL WHOM IT MAY CONCERN:

The Undersigned hereby certifies that he has caused to be located the AZ #301 Lode Mining Claim in the following quarter section(s):

<u>1/4</u>	<u>Section</u>	<u>Township</u>	<u>Range</u>	<u>GSRM</u>
NE,SE	11	T 28 N	R 6 E	

In COCONINO County, Arizona, on the 1st day of September, 2004. The name, mailing address, and phone number of the locator is:

Energy Metals Corporation (US)
P O Box 357
Wylie, TX 75098 972-333-2214


The Claim is approximately 1500 feet long and 600 feet wide, such that 10 feet is claimed in a South direction and 1490 feet in a North direction from the point of discovery (monument of location), at which the Notice of Location was posted, together with 300 feet on each side of the monument of location and center line of the Claim. The general course of the lode or vein is from the North direction to the South direction. From the NE corner Section 14, T 28 N, R 4 E, bear 600' W and 3000' N to the NE Corner, Monument No. 1, of this claim. The number, location and markings on each monument are:

	<u>Location</u>	<u>Markings</u>	<u>Description</u>
No. 1:	NE corner	AZ 301 N↑	2" x 2" x 4' wooden post.
No. 2:	SE corner	AZ 301 N↑	2" x 2" x 4' wooden post.
No. 3:	S end center	AZ 301 N↑	2" x 2" x 4' wooden post.
No. 4:	SW corner	AZ 301 N↑	2" x 2" x 4' wooden post.
No. 5:	NW corner	AZ 301 N↑	2" x 2" x 4' wooden post.
No. 6:	N end center	AZ 301 N↑	2" x 2" x 4' wooden post.

As erected on the ground, each monument is marked as described above by etched or scribed metal tags.

Dated this 2nd day of November, 2004.

SIGNATURE OF LOCATOR:


William M. Sheriff, *agent*

RECEIVED
B.L.M. AZ STATE OFFICE
2004 NOV 12 P 2:08
PHOENIX, ARIZONA

AMC 363148

RECEIVED
BLM, AZ STATE OFFICE
2004 NOV 12 P 2:08

PHOENIX, ARIZONA

2

1

AREA 1

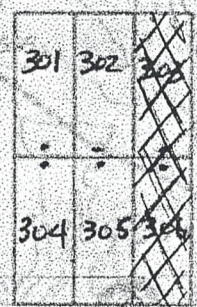
T 28 N 2 R 4 E
627112

ENERGY METALS
CORPORATION (US)

located 9/1/04
ell monuments
2"x2"x4' wood.

K A I B A B

SEC. 11



N A L

SEC
14

F O R E S T

No section corner
We used what they called
the section corner - probably
destroyed by logging road
work. Section 14 made up of
marked 47' x 5' corners
B

AMC 363148

WHEN RECORDED PLEASE RETURN TO:
W. M. Sheriff, P. O. Box 357, Wylie, TX 75098

CERTIFICATE OF LOCATION
LODE MINING CLAIM

TO ALL WHOM IT MAY CONCERN:

The Undersigned hereby certifies that he has caused to be located the AZ #302 Lode Mining Claim in the following quarter section(s):

<u>¼</u>	<u>Section</u>	<u>Township</u>	<u>Range</u>	<u>GSRM</u>
NE,SE	11	T 28 N	R 6 E	

In COCONINO County, Arizona, on the 1st day of September, 2004. The name, mailing address, and phone number of the locator is:

Energy Metals Corporation (US)
P O Box 357
Wylie, TX 75098 972-333-2214


The Claim is approximately 1500 feet long and 600 feet wide, such that 10 feet is claimed in a South direction and 1490 feet in a North direction from the point of discovery (monument of location), at which the Notice of Location was posted, together with 300 feet on each side of the monument of location and center line of the Claim. The general course of the lode or vein is from the North direction to the South direction. From the NE corner Section 14, T 28 N, R 4 E, bear 0' W and 3000' N to the NE Corner, Monument No. 1, of this claim. The number, location and markings on each monument are:

	<u>Location</u>	<u>Markings</u>	<u>Description</u>
No. 1:	NE corner	AZ 302 N↑	2" x 2"x 4' wooden post.
No. 2:	SE corner	AZ 302 N↑	2" x 2"x 4' wooden post.
No. 3:	S end center	AZ 302 N↑	2" x 2"x 4' wooden post.
No. 4:	SW corner	AZ 302 N↑	2" x 2"x 4' wooden post.
No. 5:	NW corner	AZ 302 N↑	2" x 2"x 4' wooden post.
No. 6:	N end center	AZ 302 N↑	2" x 2"x 4' wooden post.

As erected on the ground, each monument is marked as described above by etched or scribed metal tags.

Dated this 2nd day of November, 2004.

SIGNATURE OF LOCATOR:


William M. Sheriff

RECEIVED
B.L.M. AZ STATE OFFICE
PHOENIX, ARIZONA
2004 NOV 12 P 2:08

AMC 363149

WHEN RECORDED PLEASE RETURN TO:
W. M. Sheriff, P. O. Box 357, Wylie, TX 75098

CERTIFICATE OF LOCATION
LODE MINING CLAIM

TO ALL WHOM IT MAY CONCERN:

The Undersigned hereby certifies that he has caused to be located the AZ #304 Lode Mining Claim in the following quarter section(s):

<u>¼</u>	<u>Section</u>	<u>Township</u>	<u>Range</u>	<u>GSRM</u>
NE,SE	11	T 28 N	R 6 E	

In COCONINO County, Arizona, on the 1st day of September, 2004. The name, mailing address, and phone number of the locator is:

Energy Metals Corporation (US)
P O Box 357
Wylie, TX 75098 972-333-2214


The Claim is approximately 1500 feet long and 600 feet wide, such that 1490 feet is claimed in a South direction and 10 feet in a North direction from the point of discovery (monument of location), at which the Notice of Location was posted, together with 300 feet on each side of the monument of location and center line of the Claim. The general course of the lode or vein is from the North direction to the South direction. From the NE corner Section 14, T 28 N, R 4 E, bear 600' W and 1500' N to the NE Corner, Monument No. 1, of this claim. The number, location and markings on each monument are:

	<u>Location</u>	<u>Markings</u>	<u>Description</u>
No. 1:	NE corner	AZ 304 N↑	2" x 2" x 4" wooden post.
No. 2:	SE corner	AZ 304 N↑	2" x 2" x 4" wooden post.
No. 3:	S end center	AZ 304 N↑	2" x 2" x 4" wooden post.
No. 4:	SW corner	AZ 304 N↑	2" x 2" x 4" wooden post.
No. 5:	NW corner	AZ 304 N↑	2" x 2" x 4" wooden post.
No. 6:	N end center	AZ 304 N↑	2" x 2" x 4" wooden post.

As erected on the ground, each monument is marked as described above by etched or scribed metal tags.

Dated this 2nd day of November, 2004.

SIGNATURE OF LOCATOR:


William M. Sheriff, Agent

PHOENIX, ARIZONA

2004 NOV 12 P 2:08

RECEIVED
B.L.M. AZ STATE OFFICE

AMC 363150

WHEN RECORDED PLEASE RETURN TO:
W. M. Sheriff, P. O. Box 357, Wylie, TX 75098

CERTIFICATE OF LOCATION
LODE MINING CLAIM

TO ALL WHOM IT MAY CONCERN:

The Undersigned hereby certifies that he has caused to be located the AZ #305 Lode Mining Claim in the following quarter section(s):

<u>¼</u>	<u>Section</u>	<u>Township</u>	<u>Range</u>	<u>GSRM</u>
NE,SE	11	T 28 N	R 6 E	

In COCONINO County, Arizona, on the 1st day of September, 2004. The name, mailing address, and phone number of the locator is: Energy Metals Corporation (US)
P O Box 357
Wylie, TX 75098 972-333-2214


The Claim is approximately 1500 feet long and 600 feet wide, such that 1490 feet is claimed in a South direction and 10 feet in a North direction from the point of discovery (monument of location), at which the Notice of Location was posted, together with 300 feet on each side of the monument of location and center line of the Claim. The general course of the lode or vein is from the North direction to the South direction. From the NE corner Section 14, T 28 N, R 4 E, bear 0' W and 1500' N to the NE Corner, Monument No. 1, of this claim. The number, location and markings on each monument are:

	<u>Location</u>	<u>Markings</u>		<u>Description</u>
No. 1:	NE corner	AZ 305	N↑	2" x 2" x 4' wooden post.
No. 2:	SE corner	AZ 305	N↑	2" x 2" x 4' wooden post.
No. 3:	S end center	AZ 305	N↑	2" x 2" x 4' wooden post.
No. 4:	SW corner	AZ 305	N↑	2" x 2" x 4' wooden post.
No. 5:	NW corner	AZ 305	N↑	2" x 2" x 4' wooden post.
No. 6:	N end center	AZ 305	N↑	2" x 2" x 4' wooden post.

As erected on the ground, each monument is marked as described above by etched or scribed metal tags.

Dated this 2nd day of November, 2004.

SIGNATURE OF LOCATOR:


William M. Sheriff, Agent

RECEIVED
B.L.M. AZ STATE OFFICE
2004 NOV 12 P 2:08
PHOENIX, ARIZONA

AMC 363151

WHEN RECORDED PLEASE RETURN TO:
W. M. Sheriff, P. O. Box 357, Wylie, TX 75098

CERTIFICATE OF LOCATION
LODE MINING CLAIM

TO ALL WHOM IT MAY CONCERN:

The Undersigned hereby certifies that he has caused to be located the AZ #322 Lode Mining Claim in the following quarter section(s):

<u>¼</u>	<u>Section</u>	<u>Township</u>	<u>Range</u>	<u>GSRM</u>
NE	9	T 28 N	R 6 E	

PHOENIX ARIZONA

2004 NOV 22 P 2: 07

RECEIVED
B.L.M. AZ STATE OFFICE

In COCONINO County, Arizona, on the 1st day of September, 2004. The name, mailing address, and phone number of the locator is:

Energy Metals Corporation (US)
P O Box 357
Wylie, TX 75098 972-333-2214


The Claim is approximately 1500 feet long and 600 feet wide, such that 10 feet is claimed in a South direction and 1490 feet in a North direction from the point of discovery (monument of location), at which the Notice of Location was posted, together with 300 feet on each side of the monument of location and center line of the Claim. The general course of the lode or vein is from the North direction to the South direction. From the SE corner Section 4, T 28 N, R 6 E, bear 1700' W and 800' S to the NE Corner, Monument No. 1, of this claim. The number, location and markings on each monument are:

	<u>Location</u>	<u>Markings</u>	<u>Description</u>
No. 1:	NE corner	AZ 322 N↑	2" x 2" x 4' wooden post.
No. 2:	SE corner	AZ 322 N↑	2" x 2" x 4' wooden post.
No. 3:	S end center	AZ 322 N↑	2" x 2" x 4' wooden post.
No. 4:	SW corner	AZ 322 N↑	2" x 2" x 4' wooden post.
No. 5:	NW corner	AZ 322 N↑	2" x 2" x 4' wooden post.
No. 6:	N end center	AZ 322 N↑	2" x 2" x 4' wooden post.

As erected on the ground, each monument is marked as described above by etched or scribed metal tags.

Dated this 2nd day of November, 2004.

SIGNATURE OF LOCATOR:


William M. Sheriff, agent

AMU 363152

RECEIVED
B. M. AZ STATE OFFICE

2004 NOV 12 P 2:01

PHOENIX, ARIZONA

AREA 10
4
T 28 N R 6 E

AMC 363152

1
S
E
R
O
I
T

Mega Cattle Tank

SEC 10

SEC 9



5 4
8 9

SEC 8

8 9
17 16

9 10
16 15

1
A
N
O
I
T
A

ENERGY METALS
CORPORATION (US)

located 9/1/04
all monuments
2" x 2" x 4' wood.

AZ 322-326

WHEN RECORDED PLEASE RETURN TO:
W. M. Sheriff, P. O. Box 357, Wylie, TX 75098

CERTIFICATE OF LOCATION
LODE MINING CLAIM

TO ALL WHOM IT MAY CONCERN:

The Undersigned hereby certifies that he has caused to be located the AZ #323 Lode Mining Claim in the following quarter section(s):

<u>1/4</u>	<u>Section</u>	<u>Township</u>	<u>Range</u>	<u>GSRM</u>
NE	9	T 28 N	R 6 E	

PHOENIX, ARIZONA

2004 NOV 12 P 2: 07

RECEIVED
B.L.M. AZ STATE OFFICE

In COCONINO County, Arizona, on the 1st day of September, 2004. The name, mailing address, and phone number of the locator is:

Energy Metals Corporation (US)
P O Box 357
Wylie, TX 75098 972-333-2214


The Claim is approximately 1500 feet long and 600 feet wide, such that 10 feet is claimed in a South direction and 1490 feet in a North direction from the point of discovery (monument of location), at which the Notice of Location was posted, together with 300 feet on each side of the monument of location and center line of the Claim. The general course of the lode or vein is from the North direction to the South direction. From the SE corner Section 4, T 28 N, R 6 E, bear 1100' W and 800' S to the NE Corner, Monument No. 1, of this claim. The number, location and markings on each monument are:

	<u>Location</u>	<u>Markings</u>	<u>Description</u>
No. 1:	NE corner	AZ 323 N↑	2" x 2" x 4' wooden post.
No. 2:	SE corner	AZ 323 N↑	2" x 2" x 4' wooden post.
No. 3:	S end center	AZ 323 N↑	2" x 2" x 4' wooden post.
No. 4:	SW corner	AZ 323 N↑	2" x 2" x 4' wooden post.
No. 5:	NW corner	AZ 323 N↑	2" x 2" x 4' wooden post.
No. 6:	N end center	AZ 323 N↑	2" x 2" x 4' wooden post.

As erected on the ground, each monument is marked as described above by etched or scribed metal tags.

Dated this 2nd day of November, 2004.

SIGNATURE OF LOCATOR:


William M. Sheriff, agent

AMC 363153

WHEN RECORDED PLEASE RETURN TO:
W. M. Sheriff, P. O. Box 357, Wylie, TX 75098

CERTIFICATE OF LOCATION
LODE MINING CLAIM

TO ALL WHOM IT MAY CONCERN:

The Undersigned hereby certifies that he has caused to be located the AZ #324 Lode Mining Claim in the following quarter section(s):

<u>1/4</u>	<u>Section</u>	<u>Township</u>	<u>Range</u>	<u>GSRM</u>
ALL	9	T 28 N	R 6 E	

RECEIVED
B.L.M. AZ STATE OFFICE
2004 NOV 12 P 2:08
PHOENIX, ARIZONA

In COCONINO County, Arizona, on the 1st day of September, 2004. The name, mailing address and phone number of the locator is: Energy Metals Corporation (US)
P O Box 357
Wylie, TX 75098 972-333-2214

AMC 363154


The Claim is approximately 1500 feet long and 600 feet wide, such that 1490 feet is claimed in a South direction and 10 feet in a North direction from the point of discovery (monument of location), at which the Notice of Location was posted, together with 300 feet on each side of the monument of location and center line of the Claim. The general course of the lode or vein is from the North direction to the South direction. From the SE corner Section 4, T 28 N, R 6 E, bear 2300' W and 2300' S to the NE Corner, Monument No. 1, of this claim. The number, location and markings on each monument are:

	<u>Location</u>	<u>Markings</u>		<u>Description</u>
No. 1:	NE corner	AZ 324	N↑	2" x 2" x 4' wooden post.
No. 2:	SE corner	AZ 324	N↑	2" x 2" x 4' wooden post.
No. 3:	S end center	AZ 324	N↑	2" x 2" x 4' wooden post.
No. 4:	SW corner	AZ 324	N↑	2" x 2" x 4' wooden post.
No. 5:	NW corner	AZ 324	N↑	2" x 2" x 4' wooden post.
No. 6:	N end center	AZ 324	N↑	2" x 2" x 4' wooden post.

As erected on the ground, each monument is marked as described above by etched or scribed metal tags.

Dated this 2nd day of November, 2004.

SIGNATURE OF LOCATOR:


William M. Sheriff, agent

WHEN RECORDED PLEASE RETURN TO:
W. M. Sheriff, P. O. Box 357, Wylie, TX 75098

CERTIFICATE OF LOCATION
LODE MINING CLAIM

TO ALL WHOM IT MAY CONCERN:

The Undersigned hereby certifies that he has caused to be located the AZ #325 Lode Mining Claim in the following quarter section(s):

<u>¼</u>	<u>Section</u>	<u>Township</u>	<u>Range</u>	<u>GSRM</u>
NE,SE	9	T 28 N	R 6 E	

RECEIVED
B.L.M. AZ STATE OFFICE
2004 NOV 12 P 2: 08
PHOENIX, ARIZONA

In COCONINO County, Arizona, on the 1st day of September, 2004. The name, mailing address, and phone number of the locator is: Energy Metals Corporation (US)
P O Box 357
Wylie, TX 75098 972-333-2214

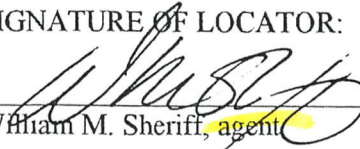
The Claim is approximately 1500 feet long and 600 feet wide, such that 1490 feet is claimed in a South direction and 10 feet in a North direction from the point of discovery (monument of location), at which the Notice of Location was posted, together with 300 feet on each side of the monument of location and center line of the Claim. The general course of the lode or vein is from the North direction to the South direction. From the SE corner Section 4, T 28 N, R 6 E, bear 1700' W and 2300' S to the NE Corner, Monument No. 1, of this claim. The number, location and markings on each monument are:

	<u>Location</u>	<u>Markings</u>	<u>Description</u>
No. 1:	NE corner	AZ 325 N↑	2" x 2" x 4" wooden post.
No. 2:	SE corner	AZ 325 N↑	2" x 2" x 4" wooden post.
No. 3:	S end center	AZ 325 N↑	2" x 2" x 4" wooden post.
No. 4:	SW corner	AZ 325 N↑	2" x 2" x 4" wooden post.
No. 5:	NW corner	AZ 325 N↑	2" x 2" x 4" wooden post.
No. 6:	N end center	AZ 325 N↑	2" x 2" x 4" wooden post.

As erected on the ground, each monument is marked as described above by etched or scribed metal tags.

Dated this 2nd day of November, 2004.

SIGNATURE OF LOCATOR:


William M. Sheriff, agent

AMC 363155

WHEN RECORDED PLEASE RETURN TO:
W. M. Sheriff, P. O. Box 357, Wylie, TX 75098

CERTIFICATE OF LOCATION
LODE MINING CLAIM

TO ALL WHOM IT MAY CONCERN:

The Undersigned hereby certifies that he has caused to be located the AZ #326 Lode Mining Claim in the following quarter section(s):

<u>¼</u>	<u>Section</u>	<u>Township</u>	<u>Range</u>	<u>GSRM</u>
NE,SE	9	T 28 N	R 6 E	

In COCONINO County, Arizona, on the 1st day of September, 2004. The name, mailing address, and phone number of the locator is:

Energy Metals Corporation (US)
P O Box 357
Wylie, TX 75098 972-333-2214

RECEIVED
B.L.M. AZ STATE OFFICE
2004 NOV 12 P 2: 08
PHOENIX, ARIZONA

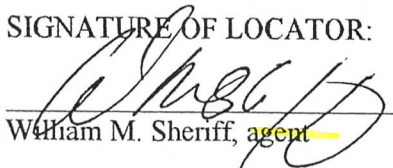
The Claim is approximately 1500 feet long and 600 feet wide, such that 1490 feet is claimed in a South direction and 10 feet in a North direction from the point of discovery (monument of location), at which the Notice of Location was posted, together with 300 feet on each side of the monument of location and center line of the Claim. The general course of the lode or vein is from the North direction to the South direction. From the SE corner Section 4, T 28 N, R 6 E, bear 1100' W and 2300' S to the NE Corner, Monument No. 1, of this claim. The number, location and markings on each monument are:

	<u>Location</u>	<u>Markings</u>	<u>Description</u>
No. 1:	NE corner	AZ 326 N↑	2" x 2" x 4' wooden post.
No. 2:	SE corner	AZ 326 N↑	2" x 2" x 4' wooden post.
No. 3:	S end center	AZ 326 N↑	2" x 2" x 4' wooden post.
No. 4:	SW corner	AZ 326 N↑	2" x 2" x 4' wooden post.
No. 5:	NW corner	AZ 326 N↑	2" x 2" x 4' wooden post.
No. 6:	N end center	AZ 326 N↑	2" x 2" x 4' wooden post.

As erected on the ground, each monument is marked as described above by etched or scribed metal tags.

Dated this 2nd day of November, 2004.

SIGNATURE OF LOCATOR:


William M. Sheriff, agent

AMC 363156

WHEN RECORDED PLEASE RETURN TO:
W. M. Sheriff, P. O. Box 357, Wylie, TX 75098

CERTIFICATE OF LOCATION
LODE MINING CLAIM

TO ALL WHOM IT MAY CONCERN:

The Undersigned hereby certifies that he has caused to be located the AZ #327 Lode Mining Claim in the following quarter section(s):

<u>¼</u>	<u>Section</u>	<u>Township</u>	<u>Range</u>	<u>GSRM</u>
SE	20	T 28 N	R 4 E	

In COCONINO County, Arizona, on the 1st day of October, 2004. The name, mailing address, and phone number of the locator is:

Energy Metals Corporation (US)
P O Box 357
Wylie, TX 75098 972-333-2214


The Claim is approximately 1500 feet long and 600 feet wide, such that 10 feet is claimed in a South direction and 1490 feet in a North direction from the point of discovery (monument of location), at which the Notice of Location was posted, together with 300 feet on each side of the monument of location and center line of the Claim. The general course of the lode or vein is from the North direction to the South direction. From the SE corner Section 20, T 28 N, R 4 E, bear 300' W and 1900' N to the NE Corner, Monument No. 1, of this claim. The number, location and markings on each monument are:

	<u>Location</u>	<u>Markings</u>	<u>Description</u>
No. 1:	NE corner	AZ 327 N↑	2" x 2" x 4' wooden post.
No. 2:	SE corner	AZ 327 N↑	2" x 2" x 4' wooden post.
No. 3:	S end center	AZ 327 N↑	2" x 2" x 4' wooden post.
No. 4:	SW corner	AZ 327 N↑	2" x 2" x 4' wooden post.
No. 5:	NW corner	AZ 327 N↑	2" x 2" x 4' wooden post.
No. 6:	N end center	AZ 327 N↑	2" x 2" x 4' wooden post.

As erected on the ground, each monument is marked as described above by etched or scribed metal tags.

Dated this 2nd day of November, 2004.

SIGNATURE OF LOCATOR:


William M. Sheriff

RECEIVED
BLM. AZ STATE OFFICE
2004 NOV 12 P 2:08
PHOENIX, ARIZONA

AMU 363157

N A T

RECEIVED
B.L.M. AZ STATE OFFICE
2004 NOV 12 P 2:09

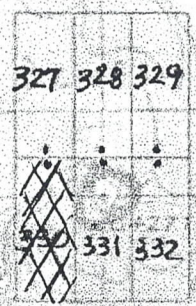
PHOENIX, ARIZONA

AREA II

T28N R4E

SEC 20

SEC 21



SEC 29

SEC 28

AZ-327-329 & 331, 332
ENERGY METALS
CORPORATION (US)

located 9/1/04
all monuments
2"x2"x4' wood.

T28N
R4E

AMC 363157

WHEN RECORDED PLEASE RETURN TO:
W. M. Sheriff, P. O. Box 357, Wylie, TX 75098

CERTIFICATE OF LOCATION
LODE MINING CLAIM

TO ALL WHOM IT MAY CONCERN:

The Undersigned hereby certifies that he has caused to be located the AZ #328 Lode Mining Claim in the following quarter section(s):

<u>1/4</u>	<u>Section</u>	<u>Township</u>	<u>Range</u>	<u>GSRM</u>
SE	20	T 28 N	R 4 E	
SW	21	T 28 N	R 4 E	

In COCONINO County, Arizona, on the 1st day of September, 2004. The name, mailing address, and phone number of the locator is:

Energy Metals Corporation (US)
P O Box 357
Wylie, TX 75098 972-333-2214


The Claim is approximately 1500 feet long and 600 feet wide, such that 10 feet is claimed in a South direction and 1490 feet in a North direction from the point of discovery (monument of location), at which the Notice of Location was posted, together with 300 feet on each side of the monument of location and center line of the Claim. The general course of the lode or vein is from the North direction to the South direction. From the SE corner Section 20, T 28 N, R 4 E, bear 300' E and 1900' N to the NE Corner, Monument No. 1, of this claim. The number, location and markings on each monument are:

	<u>Location</u>	<u>Markings</u>		<u>Description</u>
No. 1:	NE corner	AZ 328	N↑	2" x 2" x 4' wooden post.
No. 2:	SE corner	AZ 328	N↑	2" x 2" x 4' wooden post.
No. 3:	S end center	AZ 328	N↑	2" x 2" x 4' wooden post.
No. 4:	SW corner	AZ 328	N↑	2" x 2" x 4' wooden post.
No. 5:	NW corner	AZ 328	N↑	2" x 2" x 4' wooden post.
No. 6:	N end center	AZ 328	N↑	2" x 2" x 4' wooden post.

As erected on the ground, each monument is marked as described above by etched or scribed metal tags.

Dated this 2nd day of November, 2004.

SIGNATURE OF LOCATOR:


William M. Sheriff, agent

RECEIVED
B.L.M. AZ STATE OFFICE
2004 NOV 12 P 2: 09
PHOENIX, ARIZONA

AMC 363158

WHEN RECORDED PLEASE RETURN TO:
W. M. Sheriff, P. O. Box 357, Wylie, TX 75098

CERTIFICATE OF LOCATION
LODE MINING CLAIM

TO ALL WHOM IT MAY CONCERN:

The Undersigned hereby certifies that he has caused to be located the AZ #329 Lode Mining Claim in the following quarter section(s):

<u>¼</u>	<u>Section</u>	<u>Township</u>	<u>Range</u>	<u>GSRM</u>
SW	21	T 28 N	R 4 E	

In COCONINO County, Arizona, on the 1st day of September, 2004. The name, mailing address, and phone number of the locator is: Energy Metals Corporation (US)
P O Box 357
Wylie, TX 75098 972-333-2214


The Claim is approximately 1500 feet long and 600 feet wide, such that 10 feet is claimed in a South direction and 1490 feet in a North direction from the point of discovery (monument of location), at which the Notice of Location was posted, together with 300 feet on each side of the monument of location and center line of the Claim. The general course of the lode or vein is from the North direction to the South direction. From the SE corner Section 20, T 28 N, R 4 E, bear 900' E and 1900' N to the NE Corner, Monument No. 1, of this claim. The number, location and markings on each monument are:

	<u>Location</u>	<u>Markings</u>		<u>Description</u>
No. 1:	NE corner	AZ 329	N↑	2" x 2"x 4' wooden post.
No. 2:	SE corner	AZ 329	N↑	2" x 2"x 4' wooden post.
No. 3:	S end center	AZ 329	N↑	2" x 2"x 4' wooden post.
No. 4:	SW corner	AZ 329	N↑	2" x 2"x 4' wooden post.
No. 5:	NW corner	AZ 329	N↑	2" x 2"x 4' wooden post.
No. 6:	N end center	AZ 329	N↑	2" x 2"x 4' wooden post.

As erected on the ground, each monument is marked as described above by etched or scribed metal tags.

Dated this 2nd day of November, 2004.

SIGNATURE OF LOCATOR:


William M. Sheriff, agent

RECEIVED
B.L.M. AZ STATE OFFICE
2004 NOV 12 P 2:09
PHOENIX, ARIZONA

AMC 363159

WHEN RECORDED PLEASE RETURN TO:
W. M. Sheriff, P. O. Box 357, Wylie, TX 75098

CERTIFICATE OF LOCATION
LODE MINING CLAIM

TO ALL WHOM IT MAY CONCERN:

The Undersigned hereby certifies that he has caused to be located the AZ #331 Lode Mining Claim in the following quarter section(s):

<u>1/4</u>	<u>Section</u>	<u>Township</u>	<u>Range</u>	<u>GSRM</u>
NE	29	T 28 N	R 4 E	
SE	20	T 28 N	R 4 E	
SW	21	T 28 N	R 4 E	
NW	28	T 28 N	R 4 E	

In COCONINO County, Arizona, on the 1st day of September, 2004. The name, mailing address, and phone number of the locator is:

Energy Metals Corporation (US)
P O Box 357
Wylie, TX 75098 972-333-2214


The Claim is approximately 1500 feet long and 600 feet wide, such that 1490 feet is claimed in a South direction and 10 feet in a North direction from the point of discovery (monument of location), at which the Notice of Location was posted, together with 300 feet on each side of the monument of location and center line of the Claim. The general course of the lode or vein is from the North direction to the South direction. From the SE corner Section 20, T 28 N, R 4 E, bear 300' E and 400' N to the NE Corner, Monument No. 1, of this claim. The number, location and markings on each monument are:

	<u>Location</u>	<u>Markings</u>		<u>Description</u>
No. 1:	NE corner	AZ 331	N↑	2" x 2" x 4' wooden post.
No. 2:	SE corner	AZ 331	N↑	2" x 2" x 4' wooden post.
No. 3:	S end center	AZ 331	N↑	2" x 2" x 4' wooden post.
No. 4:	SW corner	AZ 331	N↑	2" x 2" x 4' wooden post.
No. 5:	NW corner	AZ 331	N↑	2" x 2" x 4' wooden post.
No. 6:	N end center	AZ 331	N↑	2" x 2" x 4' wooden post.

As erected on the ground, each monument is marked as described above by etched or scribed metal tags.

Dated this 2nd day of November, 2004.

SIGNATURE OF LOCATOR:


William M. Sheriff, agent

PHOENIX, ARIZONA

2004 NOV 12 P 2:09

RECEIVED
B.L.M. AZ STATE OFFICE

AMC 363160

WHEN RECORDED PLEASE RETURN TO:
W. M. Sheriff, P. O. Box 357, Wylie, TX 75098

CERTIFICATE OF LOCATION
LODE MINING CLAIM

TO ALL WHOM IT MAY CONCERN:

The Undersigned hereby certifies that he has caused to be located the AZ #332 Lode Mining Claim in the following quarter section(s):

<u>¼</u>	<u>Section</u>	<u>Township</u>	<u>Range</u>	<u>GSRM</u>
SW	21	T 28 N	R 4 E	
NW	28	T 28 N	R 4 E	

In COCONINO County, Arizona, on the 1st day of September, 2004. The name, mailing address, and phone number of the locator is:

Energy Metals Corporation (US)
P O Box 357
Wylie, TX 75098 972-333-2214


The Claim is approximately 1500 feet long and 600 feet wide, such that 1490 feet is claimed in a South direction and 10 feet in a North direction from the point of discovery (monument of location), at which the Notice of Location was posted, together with 300 feet on each side of the monument of location and center line of the Claim. The general course of the lode or vein is from the North direction to the South direction. From the SE corner Section 20, T 28 N, R 4 E, bear 900' E and 400' N to the NE Corner, Monument No. 1, of this claim. The number, location and markings on each monument are:

	<u>Location</u>	<u>Markings</u>		<u>Description</u>
No. 1:	NE corner	AZ 332	N↑	2" x 2" x 4' wooden post.
No. 2:	SE corner	AZ 332	N↑	2" x 2" x 4' wooden post.
No. 3:	S end center	AZ 332	N↑	2" x 2" x 4' wooden post.
No. 4:	SW corner	AZ 332	N↑	2" x 2" x 4' wooden post.
No. 5:	NW corner	AZ 332	N↑	2" x 2" x 4' wooden post.
No. 6:	N end center	AZ 332	N↑	2" x 2" x 4' wooden post.

As erected on the ground, each monument is marked as described above by etched or scribed metal tags.

Dated this 2nd day of November, 2004.

SIGNATURE OF LOCATOR:



William M. Sheriff, agent

PHOENIX, ARIZONA

2004 NOV 12 P 2: 09

RECEIVED
B.L.M. AZ STATE OFFICE

AMC 363161

WHEN RECORDED PLEASE RETURN TO:
W. M. Sheriff, P. O. Box 357, Wylie, TX 75098

CERTIFICATE OF LOCATION
LODE MINING CLAIM

TO ALL WHOM IT MAY CONCERN:

The Undersigned hereby certifies that he has caused to be located the AZ #334 Lode Mining Claim in the following quarter section(s):

<u>1/4</u>	<u>Section</u>	<u>Township</u>	<u>Range</u>	<u>GSRM</u>
NW	6	T 28 N	R 6 E	

In COCONINO County, Arizona, on the 1st day of September, 2004. The name, mailing address, and phone number of the locator is: Energy Metals Corporation (US)
P O Box 357
Wylie, TX 75098 972-333-2214


The Claim is approximately 1500 feet long and 600 feet wide, such that 1490 feet is claimed in a West direction and 10 feet in a East direction from the point of discovery (monument of location), at which the Notice of Location was posted, together with 300 feet on each side of the monument of location and center line of the Claim. The general course of the lode or vein is from the East direction to the West direction. From the NW corner Section 6, T 28 N, R 6 E, bear 900' S and 1500' E to the NE Corner, Monument No. 1, of this claim. The number, location and markings on each monument are:

	<u>Location</u>	<u>Markings</u>	<u>Description</u>
No. 1:	NE corner	AZ 334 N↑	2" x 2" x 4' wooden post.
No. 2:	E end center	AZ 334 N↑	2" x 2" x 4' wooden post.
No. 3:	SE corner	AZ 334 N↑	2" x 2" x 4' wooden post.
No. 4:	SW corner	AZ 334 N↑	2" x 2" x 4' wooden post.
No. 5:	W end center	AZ 334 N↑	2" x 2" x 4' wooden post.
No. 6:	NW corner	AZ 334 N↑	2" x 2" x 4' wooden post.

As erected on the ground, each monument is marked as described above by etched or scribed metal tags.

Dated this 2nd day of November, 2004.

SIGNATURE OF LOCATOR:


William M. Sheriff, agent

PHOENIX, ARIZONA

2004 NOV 12 P 2: 09

RECEIVED
B.L.M. AZ STATE OFFICE

AMC 363162

RECEIVED
B.L.M. AZ STATE OFFICE

2004 NOV 12 P 2:09

PHOENIX, ARIZONA

AREA 12

T 28 N R 6 E

36

31

29N

28N

333	337
334	338
335	339
336	340

Peterson
Flat

SEC
1

SEC
5

AMC 363162

56
56

AZ 334 - 336 & 338 - 340

ENERGY METALS
CORPORATION (US)

located 9/1/04

all monuments

2" x 2" x 4' wood.

WHEN RECORDED PLEASE RETURN TO:
W. M. Sheriff, P. O. Box 357, Wylie, TX 75098

CERTIFICATE OF LOCATION
LODE MINING CLAIM

TO ALL WHOM IT MAY CONCERN:

The Undersigned hereby certifies that he has caused to be located the AZ #335 Lode Mining Claim in the following quarter section(s):

<u>1/4</u>	<u>Section</u>	<u>Township</u>	<u>Range</u>	<u>GSRM</u>
NW	6	T 28 N	R 6 E	

In COCONINO County, Arizona, on the 1st day of September, 2004. The name, mailing address, and phone number of the locator is: Energy Metals Corporation (US)
P O Box 357
Wylie, TX 75098 972-333-2214


The Claim is approximately 1500 feet long and 600 feet wide, such that 1490 feet is claimed in a West direction and 10 feet in a East direction from the point of discovery (monument of location), at which the Notice of Location was posted, together with 300 feet on each side of the monument of location and center line of the Claim. The general course of the lode or vein is from the East direction to the West direction. From the NW corner Section 6, T 28 N, R 6 E, bear 1500' S and 1500' E to the NE Corner, Monument No. 1, of this claim. The number, location and markings on each monument are:

	<u>Location</u>	<u>Markings</u>	<u>Description</u>
No. 1:	NE corner	AZ 335 N↑	2" x 2" x 4' wooden post.
No. 2:	E end center	AZ 335 N↑	2" x 2" x 4' wooden post.
No. 3:	SE corner	AZ 335 N↑	2" x 2" x 4' wooden post.
No. 4:	SW corner	AZ 335 N↑	2" x 2" x 4' wooden post.
No. 5:	W end center	AZ 335 N↑	2" x 2" x 4' wooden post.
No. 6:	NW corner	AZ 335 N↑	2" x 2" x 4' wooden post.

As erected on the ground, each monument is marked as described above by etched or scribed metal tags.

Dated this 2nd day of November, 2004.

SIGNATURE OF LOCATOR:


William M. Sheriff, Agent

RECEIVED
B.L.M. AZ STATE OFFICE
2004 NOV 12 P 2:09
PHOENIX, ARIZONA

AMC 363163

WHEN RECORDED PLEASE RETURN TO:
W. M. Sheriff, P. O. Box 357, Wylie, TX 75098

CERTIFICATE OF LOCATION
LODE MINING CLAIM

TO ALL WHOM IT MAY CONCERN:

The Undersigned hereby certifies that he has caused to be located the AZ #336 Lode Mining Claim in the following quarter section(s):

<u>1/4</u>	<u>Section</u>	<u>Township</u>	<u>Range</u>	<u>GSRM</u>
NW,SW	6	T 28 N	R 6 E	

In COCONINO County, Arizona, on the 1st day of September, 2004. The name, mailing address, and phone number of the locator is: Energy Metals Corporation (US)
P O Box 357
Wylie, TX 75098 972-333-2214


The Claim is approximately 1500 feet long and 600 feet wide, such that 1490 feet is claimed in a West direction and 10 feet in a East direction from the point of discovery (monument of location), at which the Notice of Location was posted, together with 300 feet on each side of the monument of location and center line of the Claim. The general course of the lode or vein is from the East direction to the West direction. From the NW corner Section 6, T 28 N, R 6 E, bear 2100' S and 1500' E to the NE Corner, Monument No. 1, of this claim. The number, location and markings on each monument are:

	<u>Location</u>	<u>Markings</u>		<u>Description</u>
No. 1:	NE corner	AZ 336	N↑	2" x 2" x 4' wooden post.
No. 2:	E end center	AZ 336	N↑	2" x 2" x 4' wooden post.
No. 3:	SE corner	AZ 336	N↑	2" x 2" x 4' wooden post.
No. 4:	SW corner	AZ 336	N↑	2" x 2" x 4' wooden post.
No. 5:	W end center	AZ 336	N↑	2" x 2" x 4' wooden post.
No. 6:	NW corner	AZ 336	N↑	2" x 2" x 4' wooden post.

As erected on the ground, each monument is marked as described above by etched or scribed metal tags.

Dated this 2nd day of November, 2004.

SIGNATURE OF LOCATOR:


William M. Sheriff, Agent

RECEIVED
BLM. AZ STATE OFFICE
2004 NOV 12 P 2:09
PHOENIX, ARIZONA

AMC 363107

WHEN RECORDED PLEASE RETURN TO:
W. M. Sheriff, P. O. Box 357, Wylie, TX 75098

CERTIFICATE OF LOCATION
LODE MINING CLAIM

TO ALL WHOM IT MAY CONCERN:

The Undersigned hereby certifies that he has caused to be located the AZ #338 Lode Mining Claim in the following quarter section(s):

<u>1/4</u>	<u>Section</u>	<u>Township</u>	<u>Range</u>	<u>GSRM</u>
NE,NW	6	T 28 N	R 6 E	

In COCONINO County, Arizona, on the 1st day of September, 2004. The name, mailing address, and phone number of the locator is: Energy Metals Corporation (US)
P O Box 357
Wylie, TX 75098 972-333-2214


The Claim is approximately 1500 feet long and 600 feet wide, such that 10 feet is claimed in a West direction and 1490 feet in a East direction from the point of discovery (monument of location), at which the Notice of Location was posted, together with 300 feet on each side of the monument of location and center line of the Claim. The general course of the lode or vein is from the East direction to the West direction. From the NW corner Section 6, T 28 N, R 6 E, bear 900' S and 3000' E to the NE Corner, Monument No. 1, of this claim. The number, location and markings on each monument are:

	<u>Location</u>	<u>Markings</u>		<u>Description</u>
No. 1:	NE corner	AZ 338	N↑	2" x 2"x 4' wooden post.
No. 2:	E end center	AZ 338	N↑	2" x 2"x 4' wooden post.
No. 3:	SE corner	AZ 338	N↑	2" x 2"x 4' wooden post.
No. 4:	SW corner	AZ 338	N↑	2" x 2"x 4' wooden post.
No. 5:	W end center	AZ 338	N↑	2" x 2"x 4' wooden post.
No. 6:	NW corner	AZ 338	N↑	2" x 2"x 4' wooden post.

As erected on the ground, each monument is marked as described above by etched or scribed metal tags.

Dated this 2nd day of November, 2004.

SIGNATURE OF LOCATOR:



William M. Sheriff, agent

RECEIVED
B.L.M. AZ STATE OFFICE
2004 NOV 12 P 2:09
PHOENIX, ARIZONA

AMC 363165
AMC 363165

WHEN RECORDED PLEASE RETURN TO:
W. M. Sheriff, P. O. Box 357, Wylie, TX 75098

CERTIFICATE OF LOCATION
LODE MINING CLAIM

TO ALL WHOM IT MAY CONCERN:

The Undersigned hereby certifies that he has caused to be located the AZ #339 Lode Mining Claim in the following quarter section(s):

<u>1/4</u>	<u>Section</u>	<u>Township</u>	<u>Range</u>	<u>GSRM</u>
NE,NW	6	T 28 N	R 6 E	

In COCONINO County, Arizona, on the 1st day of September, 2004. The name, mailing address, and phone number of the locator is: Energy Metals Corporation (US)
P O Box 357
Wylie, TX 75098 972-333-2214


The Claim is approximately 1500 feet long and 600 feet wide, such that 10 feet is claimed in a West direction and 1490 feet in a East direction from the point of discovery (monument of location), at which the Notice of Location was posted, together with 300 feet on each side of the monument of location and center line of the Claim. The general course of the lode or vein is from the East direction to the West direction. From the NW corner Section 6, T 28 N, R 6 E, bear 1500' S and 3000' E to the NE Corner, Monument No. 1, of this claim. The number, location and markings on each monument are:

	<u>Location</u>	<u>Markings</u>		<u>Description</u>
No. 1:	NE corner	AZ 339	N↑	2" x 2" x 4' wooden post.
No. 2:	E end center	AZ 339	N↑	2" x 2" x 4' wooden post.
No. 3:	SE corner	AZ 339	N↑	2" x 2" x 4' wooden post.
No. 4:	SW corner	AZ 339	N↑	2" x 2" x 4' wooden post.
No. 5:	W end center	AZ 339	N↑	2" x 2" x 4' wooden post.
No. 6:	NW corner	AZ 339	N↑	2" x 2" x 4' wooden post.

As erected on the ground, each monument is marked as described above by etched or scribed metal tags.

Dated this 2nd day of November, 2004.

SIGNATURE OF LOCATOR:


William M. Sheriff, agent

RECEIVED
B.L.M. AZ STATE OFFICE
2004 NOV 12 P 2:09
PHOENIX, ARIZONA

AMC 363166

WHEN RECORDED PLEASE RETURN TO:
W. M. Sheriff, P. O. Box 357, Wylie, TX 75098

CERTIFICATE OF LOCATION
LODE MINING CLAIM

TO ALL WHOM IT MAY CONCERN:

The Undersigned hereby certifies that he has caused to be located the AZ #340 Lode Mining Claim in the following quarter section(s):

<u>1/4</u>	<u>Section</u>	<u>Township</u>	<u>Range</u>	<u>GSRM</u>
ALL	6	T 28 N	R 6 E	

In COCONINO County, Arizona, on the 1st day of September, 2004. The name, mailing address, and phone number of the locator is: Energy Metals Corporation (US)
P O Box 357
Wylie, TX 75098 972-333-2214

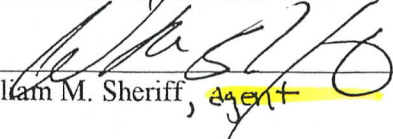
The Claim is approximately 1500 feet long and 600 feet wide, such that 10 feet is claimed in a West direction and 1490 feet in a East direction from the point of discovery (monument of location), at which the Notice of Location was posted, together with 300 feet on each side of the monument of location and center line of the Claim. The general course of the lode or vein is from the East direction to the West direction. From the NW corner Section 6, T 28 N, R 6 E, bear 2100' S and 3000' E to the NE Corner, Monument No. 1, of this claim. The number, location and markings on each monument are:

	<u>Location</u>	<u>Markings</u>	<u>Description</u>
No. 1:	NE corner	AZ 340 N↑	2" x 2" x 4' wooden post.
No. 2:	E end center	AZ 340 N↑	2" x 2" x 4' wooden post.
No. 3:	SE corner	AZ 340 N↑	2" x 2" x 4' wooden post.
No. 4:	SW corner	AZ 340 N↑	2" x 2" x 4' wooden post.
No. 5:	W end center	AZ 340 N↑	2" x 2" x 4' wooden post.
No. 6:	NW corner	AZ 340 N↑	2" x 2" x 4' wooden post.

As erected on the ground, each monument is marked as described above by etched or scribed metal tags.

Dated this 2nd day of November, 2004.

SIGNATURE OF LOCATOR:


William M. Sheriff, agent

RECEIVED
B.L.M. AZ STATE OFFICE
2004 NOV 12 P 2:10
PHOENIX, ARIZONA

AMC 363167

Input Parameters for Geographic Report with Land

System Id = CR

Admin State = AZ

Geo State =

Casetype begins with

Case Disp Txt = AUTHORIZED, CANCELLED, CLOSED, EXPIRED, No Match, PENDING, REJECTED, RELINQUISHED, VOID, WITHDRAWN

Mer Twp Rng = 14 0380N 0040W

Mtrs =

Commodity =

Pending Org =

Section = 013, 014

Total Rows Returned: 15

RUN TIME: 07:58 AM

UNITED STATES DEPARTMENT OF INTERIOR
BUREAU OF LAND MANAGEMENT
GEOGRAPHIC REPORT WITH LAND
Sorted by Serial Number

RUN DATE: 12/17/2004
Page 1 of 2

Adm State: AZ

Serial Number: AZA 016539
Total Case Acres: 10,210.280

<u>Casetype</u>	<u>Case Disp</u>	14	0380N	0040W	<u>Sect</u>	<u>Sur Typ</u>	<u>Sur Num</u>	<u>Suff</u>	<u>Subdivision</u>	<u>Act Pend</u>
311111	CLOSED				013	FF		1	E2,E2W2;	
					014	LOTS			1-4;	
						ALIQ			ALL;	

Serial Number: AZA 016539A
Total Case Acres: 5,128.080

<u>Casetype</u>	<u>Case Disp</u>	14	0380N	0040W	<u>Sect</u>	<u>Sur Typ</u>	<u>Sur Num</u>	<u>Suff</u>	<u>Subdivision</u>	<u>Act Pend</u>
311111	CLOSED				013	ALIQ			W2E2,W2;	
					014	LOTS			1-4;	
						ALIQ			ALL;	

Serial Number: AZA 019389
Total Case Acres: 19.926

<u>Casetype</u>	<u>Case Disp</u>	14	0380N	0040W	<u>Sect</u>	<u>Sur Typ</u>	<u>Sur Num</u>	<u>Suff</u>	<u>Subdivision</u>	<u>Act Pend</u>
285003	AUTHORIZED				013	ALIQ			NWNE,N2NW;	
					014	LOTS			1,2;	
						ALIQ			N2;	

Serial Number: AZA 025585
Total Case Acres: 1.000

<u>Casetype</u>	<u>Case Disp</u>	14	0380N	0040W	<u>Sect</u>	<u>Sur Typ</u>	<u>Sur Num</u>	<u>Suff</u>	<u>Subdivision</u>	<u>Act Pend</u>
380913	CLOSED				013	ALIQ			SWSE;	

Serial Number: AZA 025628
Total Case Acres: 1.000

<u>Casetype</u>	<u>Case Disp</u>	14	0380N	0040W	<u>Sect</u>	<u>Sur Typ</u>	<u>Sur Num</u>	<u>Suff</u>	<u>Subdivision</u>	<u>Act Pend</u>
380913	CLOSED				013	ALIQ			W2SW;	

RUN TIME: 07:58 AM

UNITED STATES DEPARTMENT OF INTERIOR
BUREAU OF LAND MANAGEMENT
GEOGRAPHIC REPORT WITH LAND
Sorted by Serial Number

RUN DATE: 12/17/2004
Page 2 of 2

Adm State: AZ

Serial Number: AZA 026076
Total Case Acres: 1.000

<u>Casetype</u>	<u>Case Disp</u>				<u>Sect</u>	<u>Sur Typ</u>	<u>Sur Num</u>	<u>Suff</u>	<u>Subdivision</u>	<u>Act Pend</u>
380910	CLOSED	14	0380N	0040W	013	ALIQ			SWNW;	

Serial Number: AZA 026077
Total Case Acres: 0.500

<u>Casetype</u>	<u>Case Disp</u>				<u>Sect</u>	<u>Sur Typ</u>	<u>Sur Num</u>	<u>Suff</u>	<u>Subdivision</u>	<u>Act Pend</u>
380910	CLOSED	14	0380N	0040W	013	ALIQ			SESW;	

Serial Number: AZA 027948
Total Case Acres: 1.000

<u>Casetype</u>	<u>Case Disp</u>				<u>Sect</u>	<u>Sur Typ</u>	<u>Sur Num</u>	<u>Suff</u>	<u>Subdivision</u>	<u>Act Pend</u>
380913	CLOSED	14	0380N	0040W	013	ALIQ			SWNW;	

Serial Number: AZA 028248
Total Case Acres: 1.000

<u>Casetype</u>	<u>Case Disp</u>				<u>Sect</u>	<u>Sur Typ</u>	<u>Sur Num</u>	<u>Suff</u>	<u>Subdivision</u>	<u>Act Pend</u>
380913	CLOSED	14	0380N	0040W	013	ALIQ			SWNW;	

Input Parameters for Geographic Report with Land

System Id = CR

Admin State = AZ

Geo State =

Casetype begins with

Case Disp Txt = AUTHORIZED, CANCELLED, CLOSED, EXPIRED, No Match, PENDING, REJECTED, RELINQUISHED, VOID, WITHDRAWN

Mer Twp Rng = 14 0390N 0020W

Mtrs =

Commodity =

Pending Org =

Section = 005, 018

Total Rows Returned: 9

RUN TIME: 07:59 AM

UNITED STATES DEPARTMENT OF INTERIOR
BUREAU OF LAND MANAGEMENT
GEOGRAPHIC REPORT WITH LAND
Sorted by Serial Number

RUN DATE: 12/17/2004
Page 1 of 1

Adm State: AZ

Serial Number: AZA 018337
Total Case Acres: 8,750.710

<u>Casetype</u>	<u>Case Disp</u>				<u>Sect</u>	<u>Sur Typ</u>	<u>Sur Num</u>	<u>Suff</u>	<u>Subdivision</u>	<u>Act Pend</u>
311211	CLOSED	14	0390N	0020W	005	ALIQ LOTS			S2N2,S2; 1-4;	
					018	ALIQ LOTS			E2W2,E2; 1-4;	

Serial Number: AZA 024386
Total Case Acres: 1,892.090

<u>Casetype</u>	<u>Case Disp</u>				<u>Sect</u>	<u>Sur Typ</u>	<u>Sur Num</u>	<u>Suff</u>	<u>Subdivision</u>	<u>Act Pend</u>
312021	CLOSED	14	0390N	0020W	005	ALIQ LOTS			S2N2,S2; 1-4;	

Serial Number: AZA 024387
Total Case Acres: 2,536.840

<u>Casetype</u>	<u>Case Disp</u>				<u>Sect</u>	<u>Sur Typ</u>	<u>Sur Num</u>	<u>Suff</u>	<u>Subdivision</u>	<u>Act Pend</u>
312021	CLOSED	14	0390N	0020W	018	ALIQ LOTS			E2,E2W2; 1-4;	

Serial Number: AZA 025973
Total Case Acres: 10.000

<u>Casetype</u>	<u>Case Disp</u>				<u>Sect</u>	<u>Sur Typ</u>	<u>Sur Num</u>	<u>Suff</u>	<u>Subdivision</u>	<u>Act Pend</u>
380910	CLOSED	14	0390N	0020W	005	ALIQ			NWSE;	

Input Parameters for Geographic Report with Land

System Id = CR

Admin State = AZ

Geo State =

Casetype begins with

Case Disp Txt = AUTHORIZED, CANCELLED, CLOSED, EXPIRED, No Match, PENDING, REJECTED, RELINQUISHED, VOID, WITHDRAWN

Mer Twp Rng = 14 0360N 0060W

Mtrs =

Commodity =

Pending Org =

Section = 021, 029, 030

Total Rows Returned: 5

RUN TIME: 08:00 AM

UNITED STATES DEPARTMENT OF INTERIOR
BUREAU OF LAND MANAGEMENT
GEOGRAPHIC REPORT WITH LAND
Sorted by Serial Number

RUN DATE: 12/17/2004
Page 1 of 1

Serial Number: AZA 021803
Total Case Acres: 363.636

<u>Casetype</u>	<u>Case Disp</u>	14	0360N	0060W	<u>Sect</u>	<u>Sur Typ</u>	<u>Sur Num</u>	<u>Suff</u>	<u>Subdivision</u>	<u>Act Pend</u>
281001	AUTHORIZED				021	FF		1	PART;	
					029			1		
					030			1		

Serial Number: AZA 025973
Total Case Acres: 10.000

<u>Casetype</u>	<u>Case Disp</u>	14	0360N	0060W	<u>Sect</u>	<u>Sur Typ</u>	<u>Sur Num</u>	<u>Suff</u>	<u>Subdivision</u>	<u>Act Pend</u>
380910	CLOSED				021	ALIQ			NESE;	

Serial Number: AZA 026392
Total Case Acres: 1.000

<u>Casetype</u>	<u>Case Disp</u>	14	0360N	0060W	<u>Sect</u>	<u>Sur Typ</u>	<u>Sur Num</u>	<u>Suff</u>	<u>Subdivision</u>	<u>Act Pend</u>
380913	CLOSED				029	ALIQ			NWSW;	

Input Parameters for Geographic Report with Land

System Id = CR

Admin State = AZ

Geo State =

Casetype begins with

Case Disp Txt = AUTHORIZED, CANCELLED, CLOSED, EXPIRED, No Match, PENDING, REJECTED, RELINQUISHED, VOID, WITHDRAWN

Mer Twp Rng = 14 0280N 0060E

Mtrs =

Commodity =

Pending Org =

Section = 006, 009, 011

Total Rows Returned: 8

RUN TIME: 08:02 AM

UNITED STATES DEPARTMENT OF INTERIOR
BUREAU OF LAND MANAGEMENT
GEOGRAPHIC REPORT WITH LAND
Sorted by Serial Number

RUN DATE: 12/17/2004
Page 1 of 1

Adm State: AZ

Serial Number: AZA 020326
Total Case Acres: 9,778.850

<u>Casetype</u>	<u>Case Disp</u>	14	0280N	0060E	<u>Sect</u>	<u>Sur Typ</u>	<u>Sur Num</u>	<u>Suff</u>	<u>Subdivision</u>	<u>Act Pend</u>
311111	CLOSED				006	ALIQ			SENW,SESW,S2SE,S2NE;	
					009	ALIQ			1-5,7;	
					011				ALL;	

Serial Number: AZA 029352PT
Total Case Acres: 2,183.440

<u>Casetype</u>	<u>Case Disp</u>	14	0280N	0060E	<u>Sect</u>	<u>Sur Typ</u>	<u>Sur Num</u>	<u>Suff</u>	<u>Subdivision</u>	<u>Act Pend</u>
220200	CLOSED				006	ALIQ			NESW,N2SE;	
						LOTS			6;	

Serial Number: AZA 031741PT
Total Case Acres: 2,143.440

<u>Casetype</u>	<u>Case Disp</u>	14	0280N	0060E	<u>Sect</u>	<u>Sur Typ</u>	<u>Sur Num</u>	<u>Suff</u>	<u>Subdivision</u>	<u>Act Pend</u>
* 220200	PENDING				006	ALIQ			NESW,N2SE;	Y
						LOTS			6;	Y

Input Parameters for Geographic Report with Land

System Id = CR

Admin State = AZ

Geo State =

Casetype begins with

Case Disp Txt = AUTHORIZED, CANCELLED, CLOSED, EXPIRED, No Match, PENDING, REJECTED, RELINQUISHED, VOID, WITHDRAWN

Mer Twp Rng = 14 0280N 0040E

Mtrs =

Commodity =

Pending Org =

Section = 020, 021, 028, 029

Total Rows Returned: 8

RUN TIME: 08:04 AM

UNITED STATES DEPARTMENT OF INTERIOR
BUREAU OF LAND MANAGEMENT
GEOGRAPHIC REPORT WITH LAND
Sorted by Serial Number

RUN DATE: 12/17/2004
Page 1 of 1

Adm State: AZ

Serial Number: AZA 000745
Total Case Acres: 440.720

<u>Casetype</u>	<u>Case Disp</u>	14	0280N	0040E	<u>Sect</u>	<u>Sur Typ</u>	<u>Sur Num</u>	<u>Suff</u>	<u>Subdivision</u>	<u>Act Pend</u>
289100	AUTHORIZED				028 029	ALIQ			S2N2; N2S2,SENE;	

Serial Number: AZA 020322
Total Case Acres: 10,148.020

<u>Casetype</u>	<u>Case Disp</u>	14	0280N	0040E	<u>Sect</u>	<u>Sur Typ</u>	<u>Sur Num</u>	<u>Suff</u>	<u>Subdivision</u>	<u>Act Pend</u>
311111	CLOSED				020 021 028 029	ALIQ			ALL;	

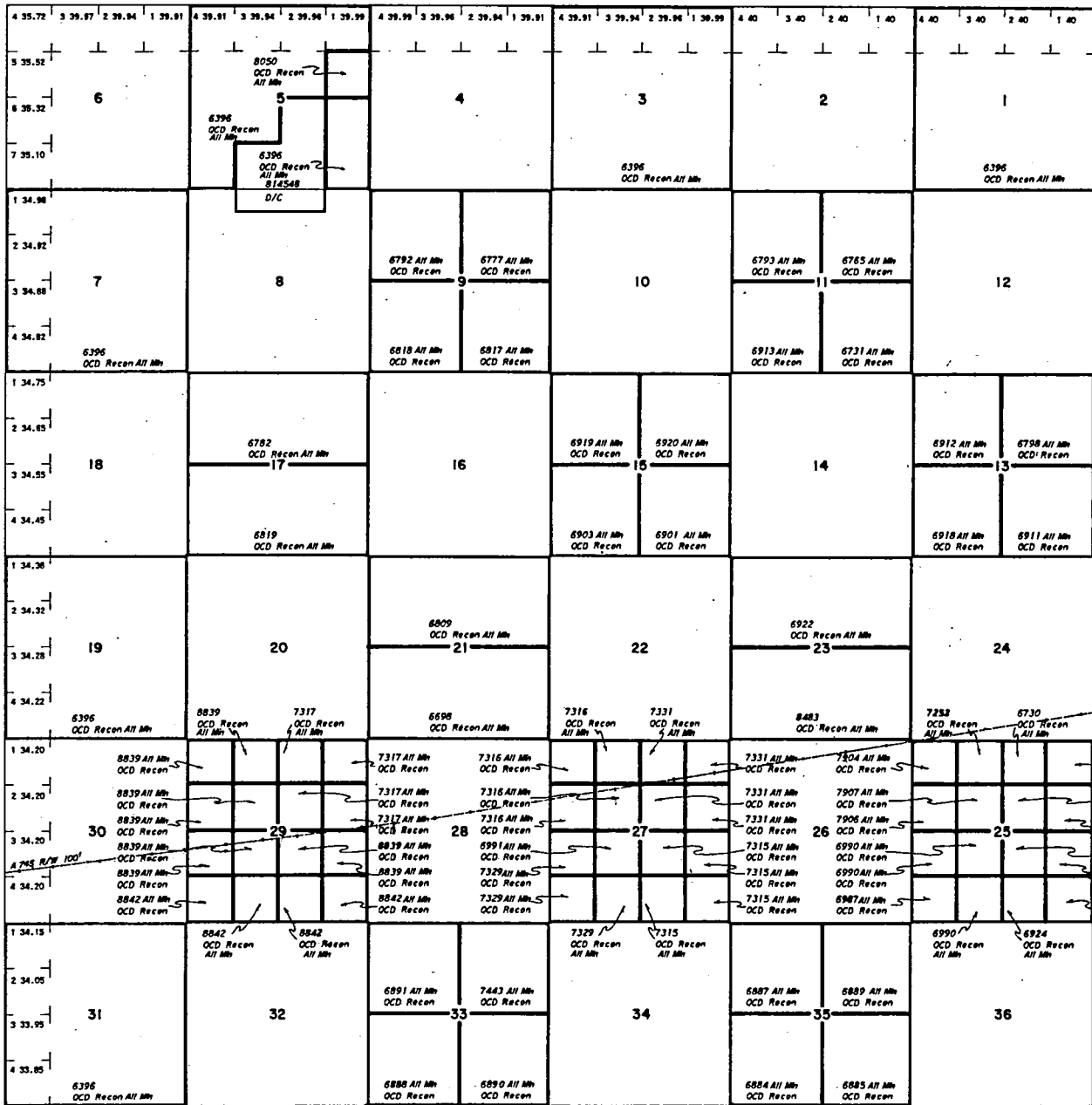
Serial Number: AZA 021920
Total Case Acres: 10,240.000

<u>Casetype</u>	<u>Case Disp</u>	14	0280N	0040E	<u>Sect</u>	<u>Sur Typ</u>	<u>Sur Num</u>	<u>Suff</u>	<u>Subdivision</u>	<u>Act Pend</u>
311111	CLOSED				021 028	ALIQ			ALL;	

TOWNSHIP 28 NORTH RANGE 4 EAST OF THE GILA AND SALT RIVER MERIDIAN, ARIZONA

COCONINO COUNTY

STATUS OF PUBLIC DOMAIN
LAND AND MINERAL TITLES



INDEX TO SEGREGATED TRACTS				
TRACT NO.	ORIGINAL SURVEY			
	T	R	SEC	SUBDIVISION

FOR ORDERS EFFECTING DISPOSAL OR USE OF UNIDENTIFIED LANDS WITHDRAWN FOR CLASSIFICATION, MINERALS, WATER AND/OR OTHER PUBLIC PURPOSES, REFER TO INDEX OF MISCELLANEOUS DOCUMENTS.

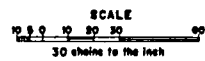
All Tr. Included in Mt. Kaibab N.F., Col. Map 874/1934

DIST. NO. 2

ALL TR. INCLUDED IN ARIZONA PLAT 12-22-1899

CURRENT TO	BY

Lat. 35°41'00" N
Long. 111°53'19" W



WARNING STATEMENT
This plat is the Director's Record of Title, and should be used only as a graphic display of the township survey data. Records herein do not reflect title changes which may have been effected by lateral encroachments of rivers or other bodies of water. Refer to the cadastral surveys for official survey information.

T. 28N.
R. 4E.

Customer: This service area is provided for your internal use and convenience. Service must be marked on airbill.

FedEx Service:

FedEx
emp: 299923 10NOV04

**** 2DAY ****

Deliver By:
12NOV04
A1

TRK# 8492 9476 0279 FORM 0215

85004 -AZ-US SA DGLA PHX



100

FedEx US Airbill
Express

FedEx
Tracking
Number

8492 9476 0279

1 From This portion can be removed for recipient's records.
Date 10 Nov 04 FedEx Tracking Number 849294760279
Sender's Name WMS Phone 972 333-2214
Company ENERGY METALS CORP (US)
Address 7000 EAGLE CIR
City WYLIE State TX ZIP 75098

2 Your Internal Billing Reference

3 To
Recipient's Name Bureau of Land Management #02 417 9200
Company _____
Recipient's Address 222 N. CENTRAL AVE
We cannot deliver to P.O. boxes or P.O. ZIP codes.
Address _____
To request a package be held at a specific FedEx location, print FedEx address here.
City PHOENIX State AZ ZIP 85004



0290851852

NO POUCH NEEDED.
See back for peel and stick application instructions.

RECIPIENT: PEEL HERE

4a Express Package Service Packages up to 150 lbs.
 FedEx Priority Overnight Next business morning*
 FedEx Standard Overnight Next business afternoon*
 FedEx First Overnight Earliest next business morning delivery to select locations
 FedEx 2Day Second business day*
 FedEx Express Saver Third business day*
FedEx Envelope rate not available. Minimum charge: One-pound rate.

4b Express Freight Service Packages over 150 lbs.
 FedEx 1Day Freight* Next business day**
 FedEx 2Day Freight Second business day**
 FedEx 3Day Freight Third business day**
** To most locations

5 Packaging *Declared value limit \$500
 FedEx Envelope*
 FedEx Pak* Includes FedEx Small Pak, FedEx Large Pak, and FedEx Sturdy Pak.
 FedEx Box
 FedEx Tube
 Other

6 Special Handling Include FedEx address in Section 2.
 SATURDAY Delivery Available ONLY for FedEx Priority Overnight, FedEx 2Day, FedEx 1Day Freight, and FedEx 2Day Freight to select ZIP codes.
 HOLD Weekday at FedEx Location Not available for FedEx First Overnight to select locations.
 HOLD Saturday at FedEx Location Available ONLY for FedEx Priority Overnight and FedEx 2Day to select locations.
 Does this shipment contain dangerous goods? One box must be checked.
 No
 Yes As per attached Shipper's Declaration
 Yes Shipper's Declaration not required
 Dry Ice Dry Ice & UN 1845
 Dangerous goods (including Dry Ice) cannot be shipped in FedEx packaging. Cargo Aircraft Only

Payment Bill to: Enter FedEx Acct. No. or Credit Card No. below. Obtain Recip. Acct. No.
 Sender Acct. No. in Section
 Recipient
 Third Party
 Credit Card
 Cash/Check

Total Packages	Total Weight	Total Charges
1		
		Credit Card Auth.

8 Sign to Authorize Delivery Without a Signature
 By signing you authorize us to deliver this shipment without obtaining a signature and agree to indemnify and hold us harmless from any resulting claims.
 Questions? Visit our Web site at fedex.com or call 1.800.Go.FedEx. 1.800.463.3333.
 SFP+Rev Date 11/03+Part #138272+©1994-2003 FedEx+PRINTED IN U.S.A.

155475/Wrap
155476/Bulk
REV 7/02: RTG

Paperboard
MINIMUM 30% POST CONSUMER CONTENT

FedEx

Express

The World On Time.

Align top of FedEx Shipping Label or ASTRA Label here.

Align bottom of Peel and Stick Airbill here.

Customer: This service area is provided for your internal use and convenience. Service must be marked on airbill.

FedEx Service:

FedEx
end: 299923 10NOV04
** 2DAY **

Deliver By:
12NOV04
A1

TRK# 8492 9476 0279 FORM 0215

85004 -AZ-US

PHX
SA DGLA



17
100

FedEx Express US Airbill

FedEx Tracking Number 8492 9476 02

1 From This portion can be removed for Recipient's records.

Date 10 Nov 04 FedEx Tracking Number 849294760279

Sender's Name WMS Phone 972 333-2214

Company ENERGY METALS CORP (US)

Address 7000 EAGLE CIR

City WYLIE State TX ZIP 75098

2 Your Internal Billing Reference

3 To Recipient's Name Bureau of Land Management Phone 417 9200

Company

Recipient's Address 222 N. CENTRAL AVE

Address

City PHOENIX State AZ ZIP 85004



NO POUCH NEEDED. See back for peel and stick application instructions. RECIPIENT: PEEL HERE

Insert airbill here

Forward Overnight
Next business day*
Packages up to 150 lbs. * To most locations
FedEx First Overnight
Earliest next business morning delivery to select locations*

FedEx Express Saver
Third business day*
FedEx Envelope rate not available. Minimum charge: One-pound rate

4b Express Freight Service
FedEx 1Day Freight*
Next business day**
FedEx 2Day Freight
Second business day**
FedEx 3Day Freight
Third business day**
Packages over 150 lbs. ** To most locations
* Call for Confirmation: *

5 Packaging
FedEx Envelope*
FedEx Pak*
Includes FedEx Small Pak, FedEx Large Pak, and FedEx Sturdy Pak
FedEx Box
FedEx Tube
Other
* Declared value limit \$500

6 Special Handling
SATURDAY Delivery
Available ONLY for FedEx Priority Overnight, FedEx 2Day, FedEx 1Day Freight, and FedEx 2Day Freight to select ZIP codes
HOLD Weekday at FedEx Location
Not available for FedEx First Overnight
HOLD Saturday at FedEx Location
Available ONLY for FedEx Priority Overnight and FedEx 2Day to select locations
Does this shipment contain dangerous goods?
One box must be checked.
No Yes As per attached Shipper's Declaration Yes Shipper's Declaration not required Dry Ice Dry Ice, 3, UN 1845 x kg Cargo Aircraft Only
Dangerous goods (including Dry Ice) cannot be shipped in FedEx packaging.

7 Payment Bill to:
Sender Recipient Third Party Credit Card
Enter FedEx Acct. No. or Credit Card No. below. Obtain Recip. Acct. No. Cash/Check
I will be billed.

Total Packages Total Weight Total Charges
Credit Card Auth.

8 Sign to Authorize Delivery Without a Signature

By signing you authorize us to deliver this shipment without obtaining a signature and agree to indemnify and hold us harmless from any resulting claims.
Questions? Visit our Web site at fedex.com
or call 1.800.GoFedEx.1.800.463.3339.
SIP* Rev. Date 11/03* Part #158275* ©1994-2003 FedEx* PRINTED IN U.S.A.


466

domestic shipments; 1-800-247-7777
shipments. Customers outside the U.S., call your local FedEx office.

©2000
Federal Express Corporation

155475/Wrap
155476/Bulk
REV 7/02 RT





Express

The World On Time®

Envelope

Align top of FedEx Shipping Label or ASTRA Label here.

Align bottom of Peel and Stick Airbill here.